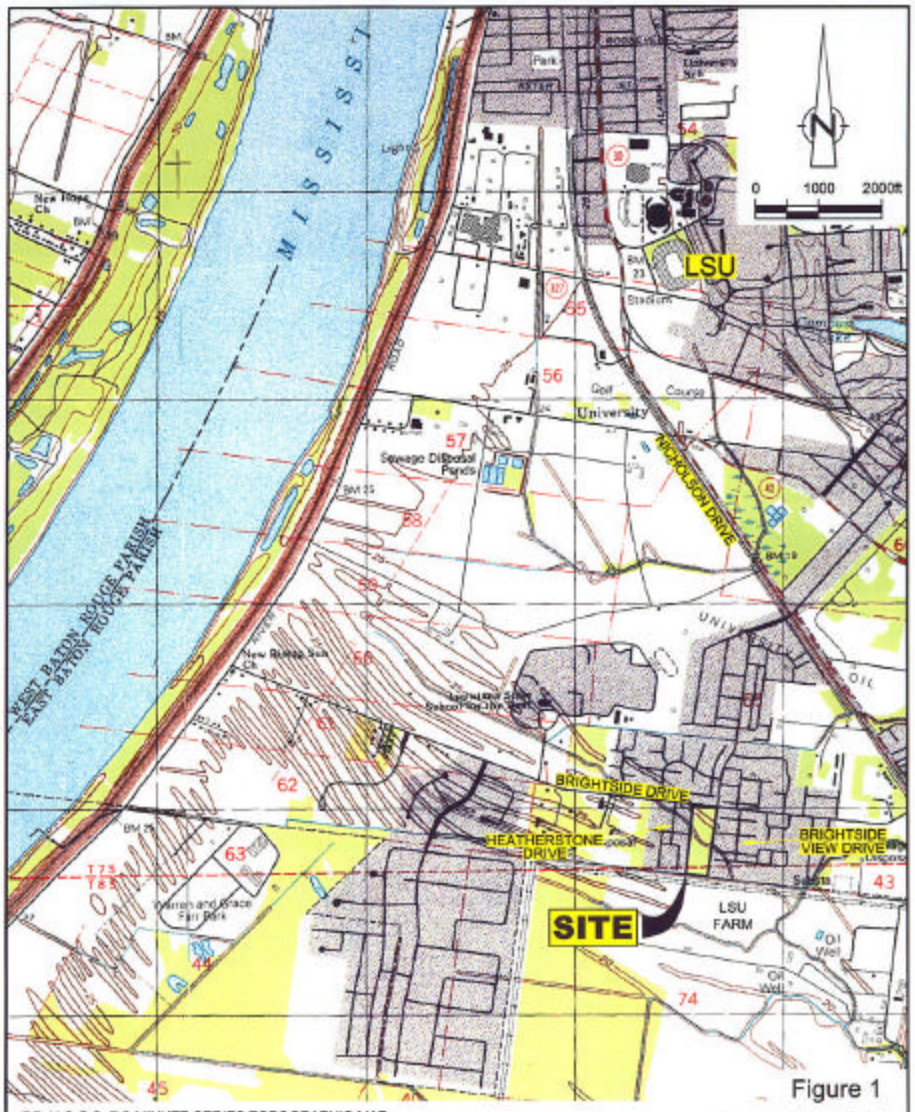

Figure 1

RE: U.S.G.S. 7.5-MINUTE SERIES TOPOGRAPHIC MAP, "BATON ROUGE WEST, LOUISIANA," 1992.

VICINITY MAP
SECTION 404 PERMIT APPLICATION
10-ACRE SITE ON BRIGHTSIDE DRIVE, BATON ROUGE, LOUISIANA
CAPPO CONSTRUCTION COMPANY, BATON ROUGE, LOUISIANA

27480-00(MAYE001)GN-BR001 MAY 14/2003

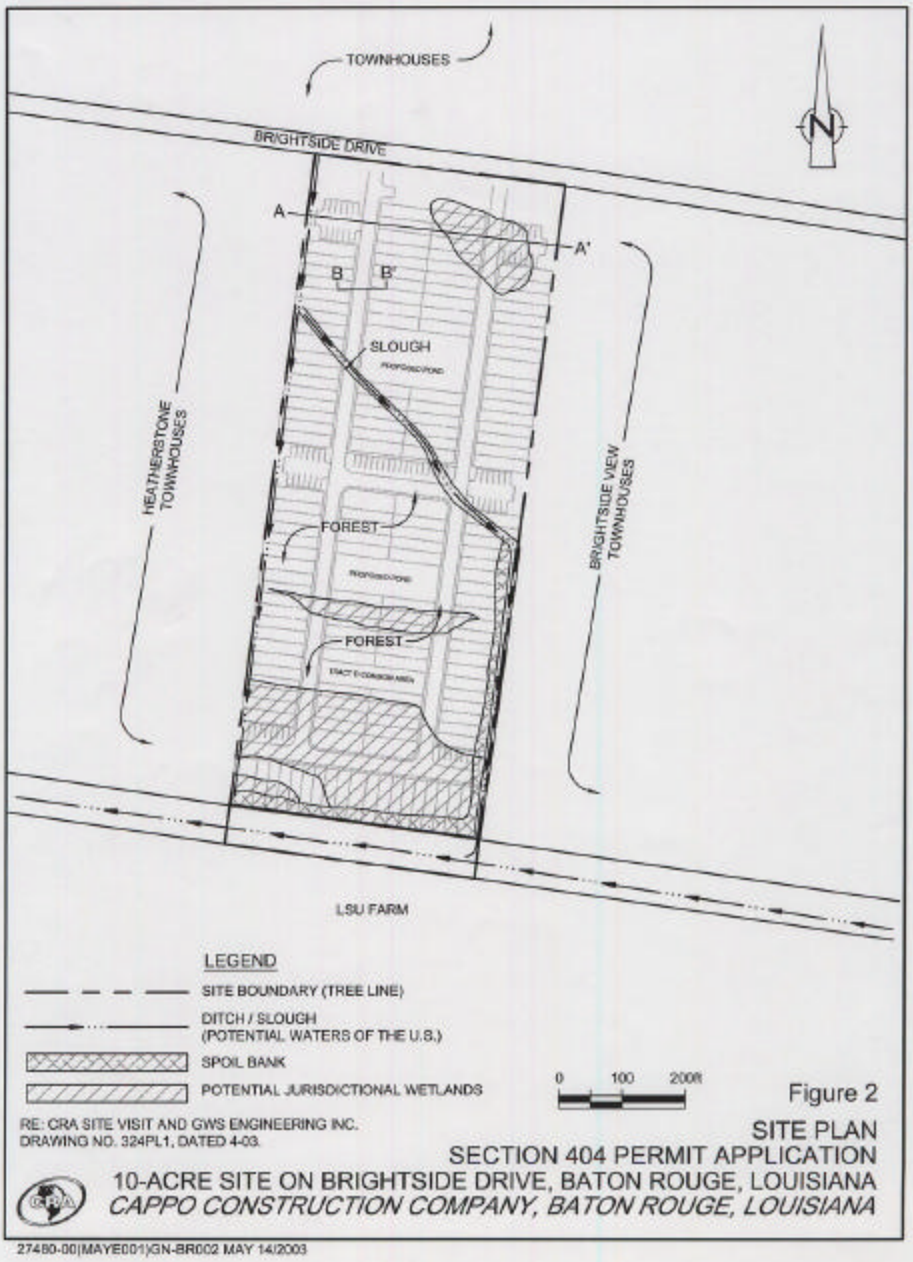

Figure 2

RE: CRA SITE VISIT AND GWS ENGINEERING INC.
DRAWING NO. 324PL1, DATED 4-03.

SITE PLAN
SECTION 404 PERMIT APPLICATION
10-ACRE SITE ON BRIGHTSIDE DRIVE, BATON ROUGE, LOUISIANA
CAPPO CONSTRUCTION COMPANY, BATON ROUGE, LOUISIANA

27480-00(MAYE001)GN-BR002 MAY 14/2003

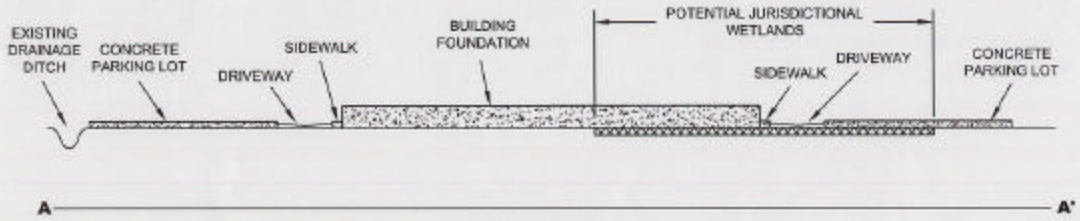

CROSS SECTION A-A'

LEGEND

FILL MATERIAL

NOTE: CONCEPTUAL DRAWING NOT FOR CONSTRUCTION USE.

RE: ADAPTED FROM GWS ENGINEERING, INC. FIGURE 324PL1, " PRELIMINARY PLAT OF ARLINGTON PLANTATION TOWNHOMES," DATED APRIL 17, 2003.

0 20 50ft

APPROXIMATE HORIZONTAL SCALE

0 4 8ft

APPROXIMATE VERTICAL SCALE

Figure 3

CROSS SECTION A-A'
SECTION 404 PERMIT APPLICATION
10-ACRE SITE ON BRIGHTSIDE DRIVE, BATON ROUGE, LOUISIANA
CAPPO CONSTRUCTION COMPANY, BATON ROUGE, LOUISIANA

27480-00(MAYE001)GN-BR003 MAY 14/2003

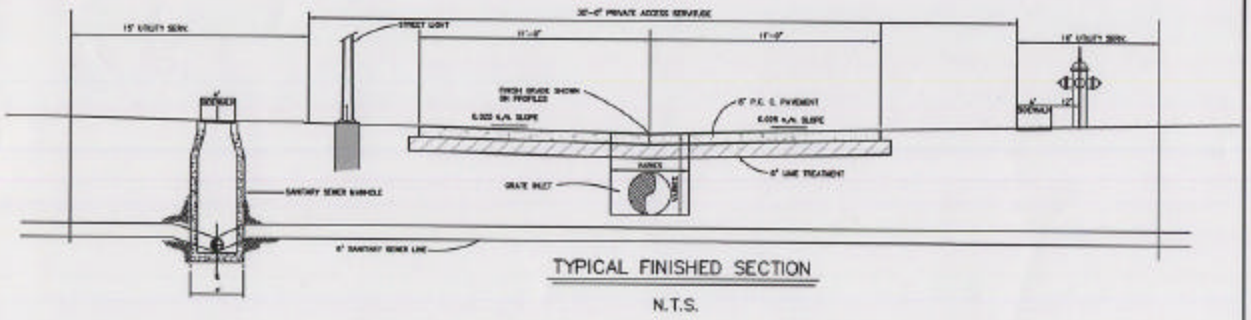

TYPICAL FINISHED SECTION

N.T.S.

RE: GWS ENGINEERING INC.
DRAWING NO. 324PL1, DATED 4-03.

Figure 4

CROSS SECTION B-B' - TYPICAL FINISHED SECTION
SECTION 404 PERMIT APPLICATION
10-ACRE SITE ON BRIGHTSIDE DRIVE, BATON ROUGE, LOUISIANA
CAPPO CONSTRUCTION COMPANY, BATON ROUGE, LOUISIANA

27480-00(MAYE001)GN-BR004 MAY 14/2003