LA. 1 AND LA 308
LAROSE TO LOCKPORT
APPROX. SCALE: 1" = 2000'
SHEET A
MATCH WITH SHEET B
BEGINNING OF WORK
Ludevine
Larose
Portuguese
BAYOU
LAFOURCHE
CANAL
WATERWAY
Gas Well
Substation
Oil Well
Drill Hole
Radio Tower

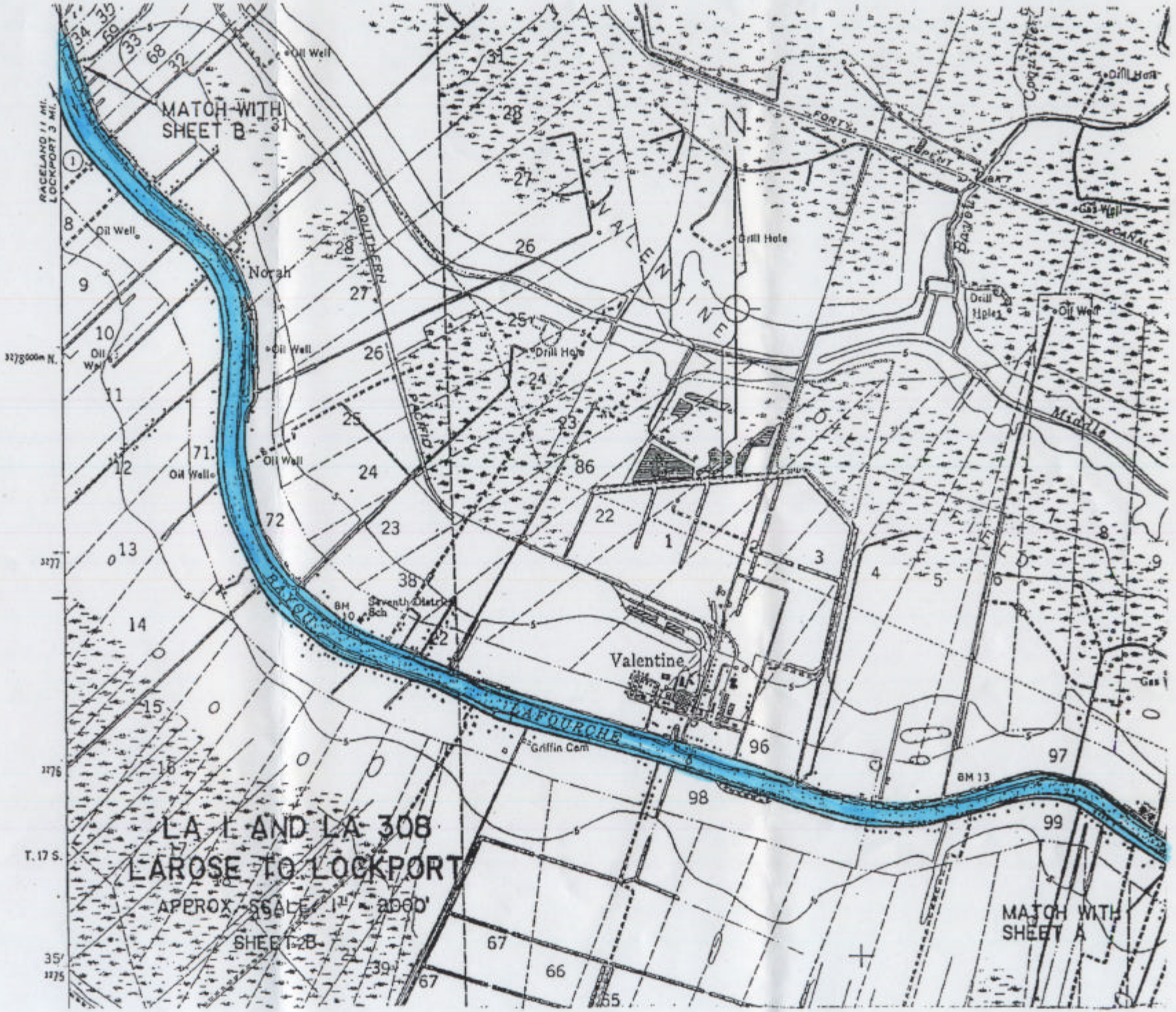

LA 1 AND LA 308
LAROSE TO LOCKPORT
APPROX. SCALE 1" = 2000'
SHEET B
MATCH WITH SHEET B
MATCH WITH SHEET A
RACELAND 11 MI.
LOCKPORT 3 MI.
T. 17 S.
Norah
Valentine
Oil Well
Drill Hole
Gas Well
Drill Holes
Griffin Cem
Seventh District Sch
BM 10
BM 13
BAYOU LAFOURCHE
VALENTINE
FORTY
CANAL
Middle
Coquille
N

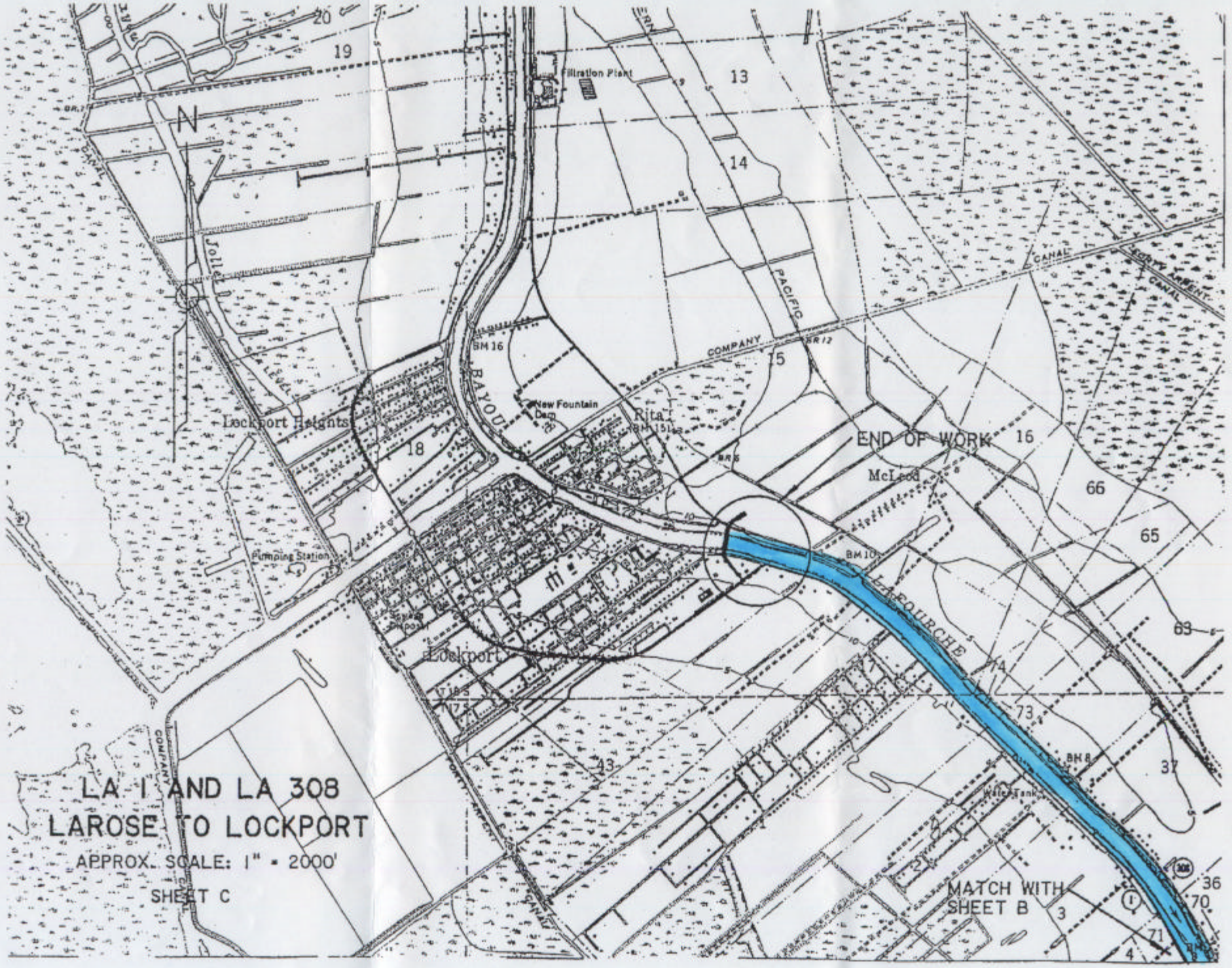
LA 1 AND LA 308
LAROSE TO LOCKPORT
APPROX. SCALE: 1" = 2000'
SHEET C
END OF WORK
MATCH WITH
SHEET B
Lockport Heights
Lockport
Rita
McLeod
Filtration Plant
New Fountain Dam
Pumping Station
Water Tank
BAYOU
LAFOURCHE
PACIFIC
COMPANY
CANAL
SEA LEVEL
N

LAROSE TO LOCKPORT

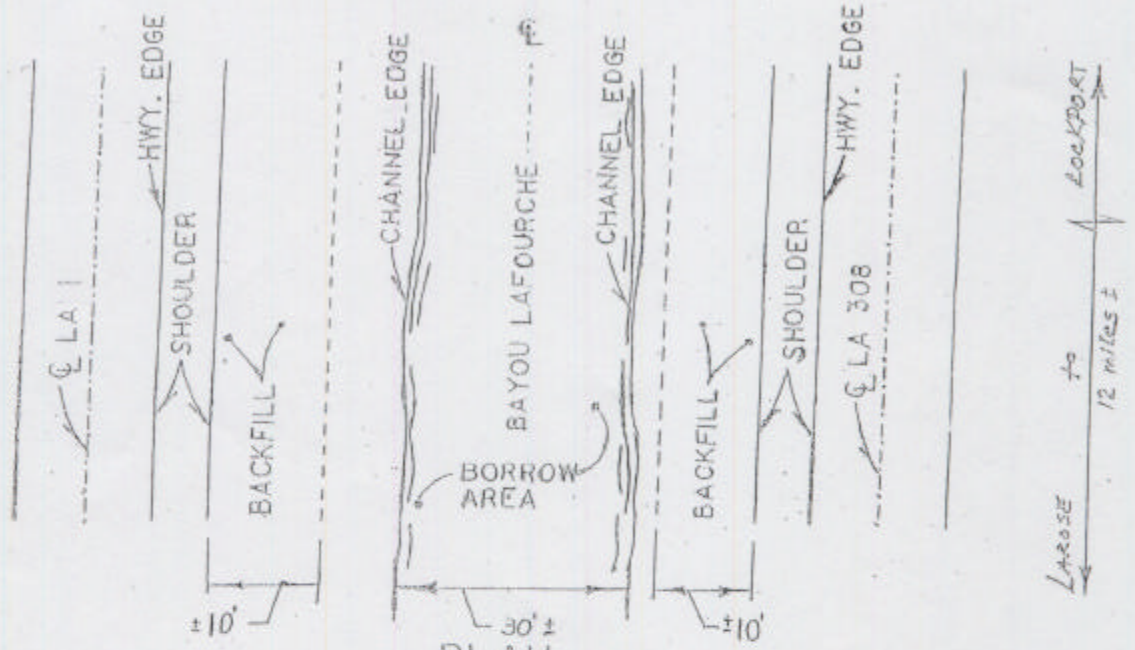

PLAN

N.T.S.

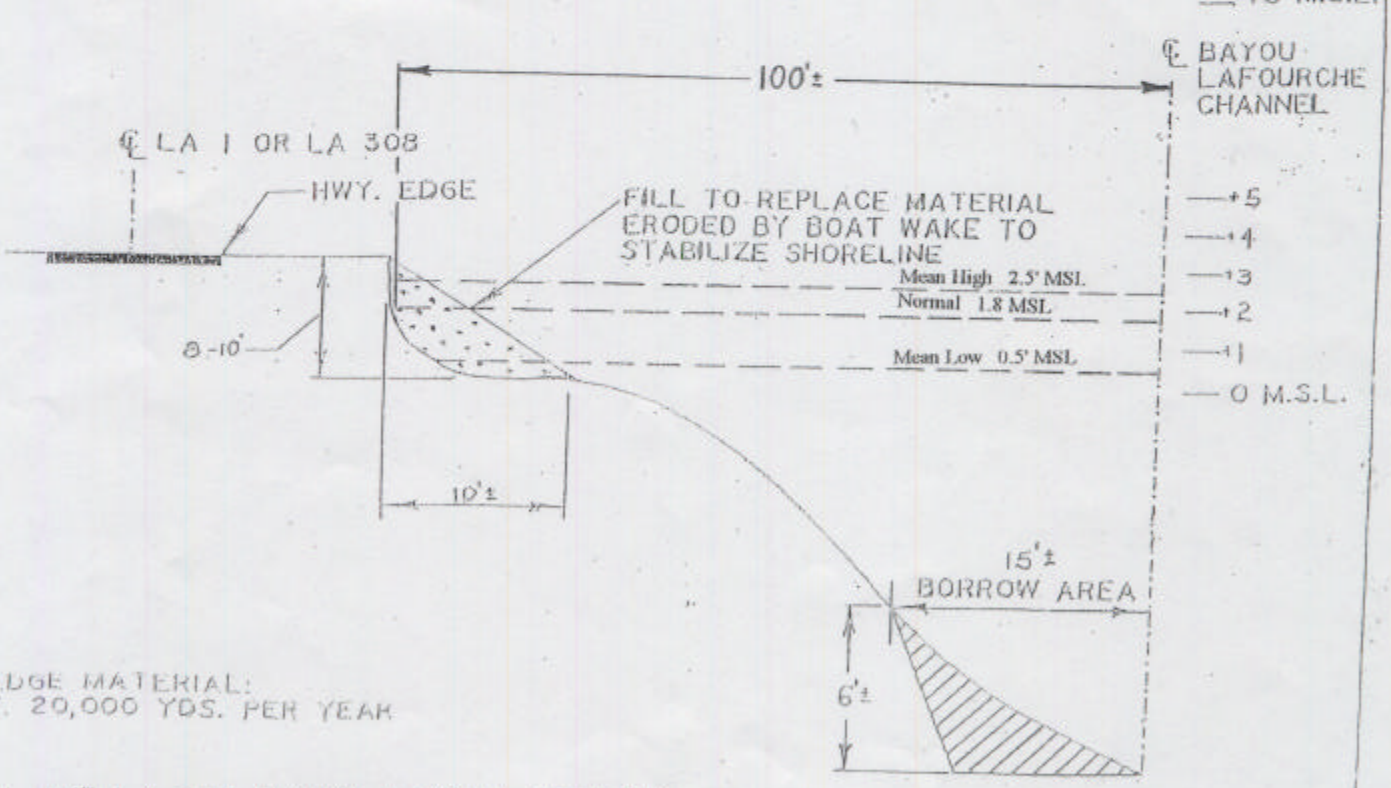

DREDGE MATERIAL:
EST. 20,000 YDS. PER YEAR

LA 1 AND LA 308 FLANKS BAYOU LAFOURCHE BETWEEN THE GIWW IN LAROSE, LAT. 29°34'19.5", LONG. 90°23'03" AND COMPANY CANAL IN LOCKPORT, LAT 29°38'50", LONG. 90°32'19"

TYPICAL SECTION

N.T.S.