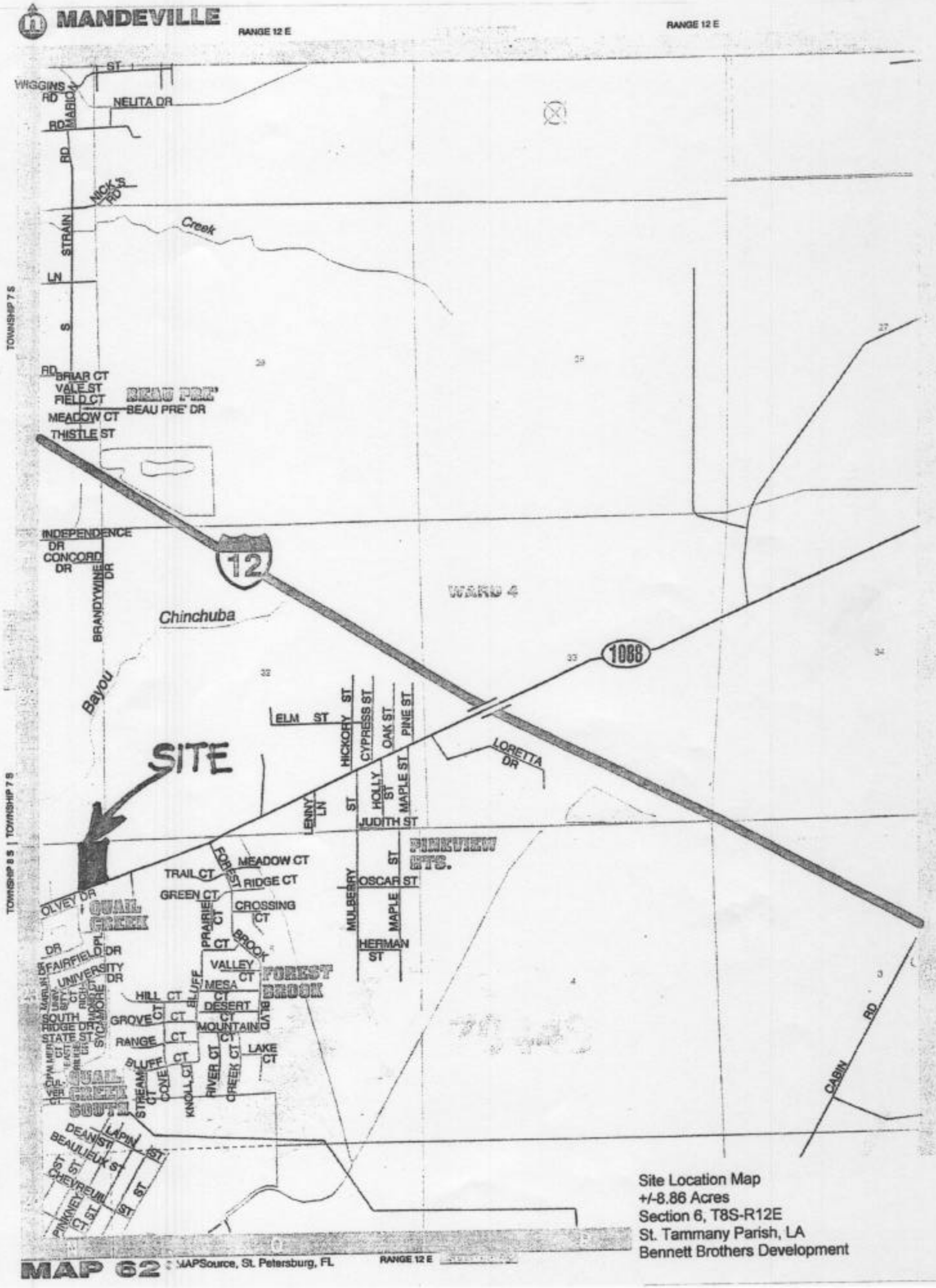

Site Location Map
+/-8.86 Acres
Section 6, T8S-R12E
St. Tammany Parish, LA
Bennett Brothers Development

8.86 =/- ACRES SECTION 6, T-8-S, R-12-E
ST TAMMANY PARISH

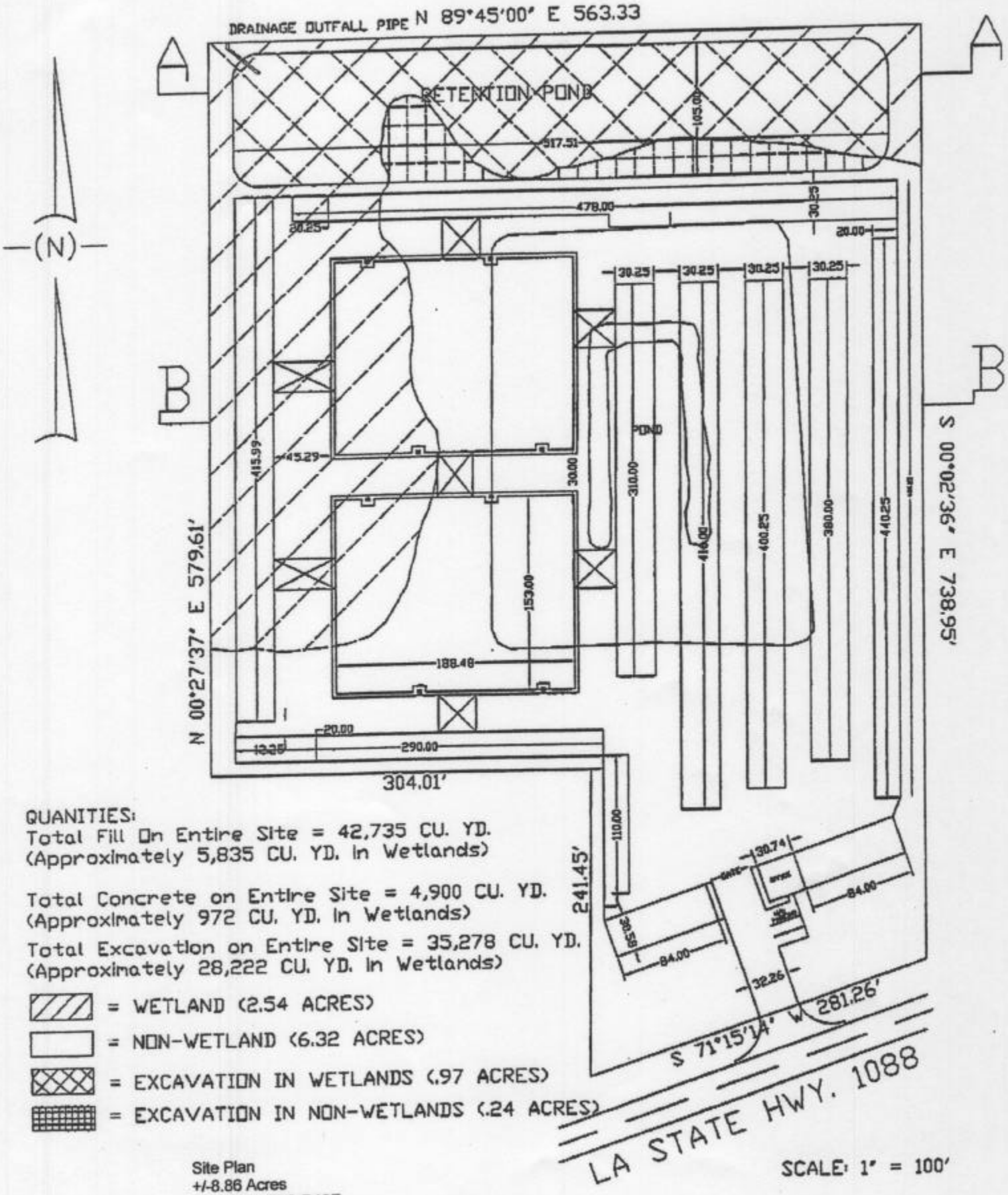

QUANITIES:
Total Fill On Entire Site = 42,735 CU. YD.
(Approximately 5,835 CU. YD. in Wetlands)

Total Concrete on Entire Site = 4,900 CU. YD.
(Approximately 972 CU. YD. in Wetlands)

Total Excavation on Entire Site = 35,278 CU. YD.
(Approximately 28,222 CU. YD. in Wetlands)

= WETLAND (2.54 ACRES)

= NON-WETLAND (6.32 ACRES)

= EXCAVATION IN WETLANDS (.97 ACRES)

= EXCAVATION IN NON-WETLANDS (.24 ACRES)

SCALE: 1" = 100'

Site Plan
+/-8.86 Acres
Section 6, T8S-R12E
St. Tammany Parish, LA
Bennett Brothers Development

CROSS SECTIONS - BB MINI STORAGE
8.86 =/- ACRES SECTION 6,T-8-S, R-12-E
ST TAMMANY PARISH

Cross Sections
+/-8.86 Acres
Section 6, T8S-R12E
St. Tammany Parish, LA
Bennett Brothers Development



CROSS SECTION A - A

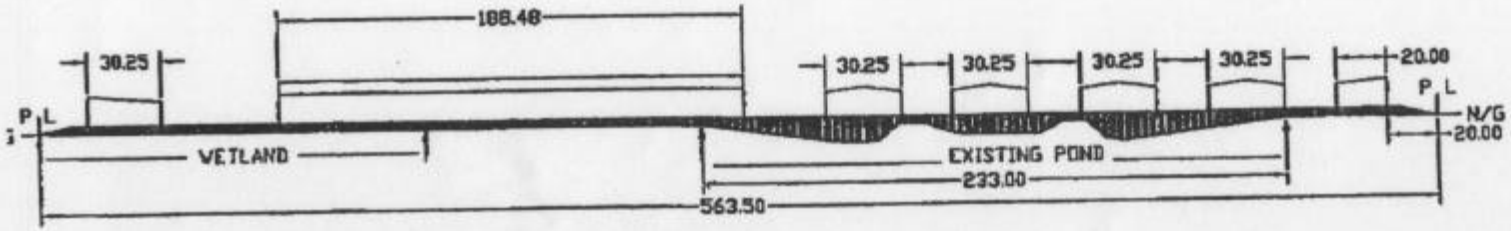

CROSS SECTION B - B

= FILL

SCALE: 1" = 75'

CROSS SECTIONS - BB MINI STORAGE
8.86 =/- ACRES SECTION 6,T-8-S, R-12-E
ST TAMMANY PARISH

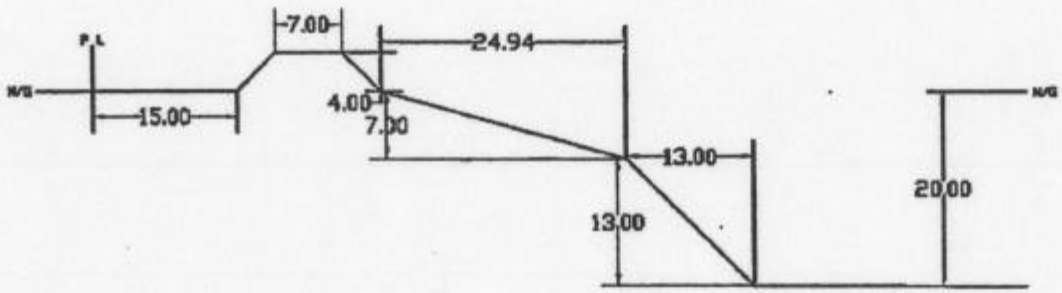

DETAIL AT RETENTION POND
SCALE: 1" = 20'

Cross Sections
+/-8.86 Acres
Section 6, T8S-R12E
St. Tammany Parish, LA
Bennette Brothers Development

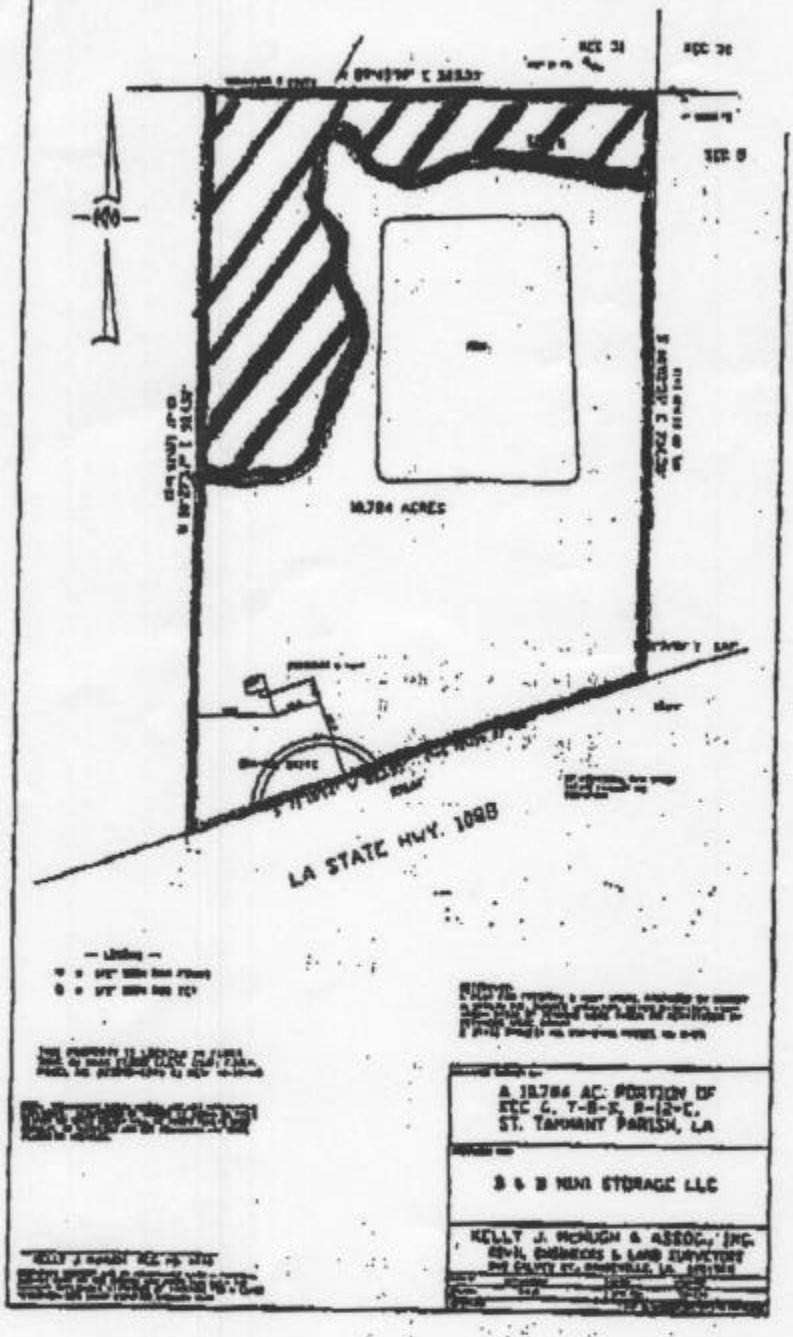

APPROVED
JURISDICTIONAL DETERMINATION

USACE

EI 7-9-03
BMO & MJW
FOR JAMES
(020-030-1612)

= WETLAND
= NON-WETLAND

SCALE: 1" = 200'