Send To Printer Back To TerraServer 11 x 17 Print Size

USGS 102 km W of New Orleans, Louisiana, United States 01 Jul 1983

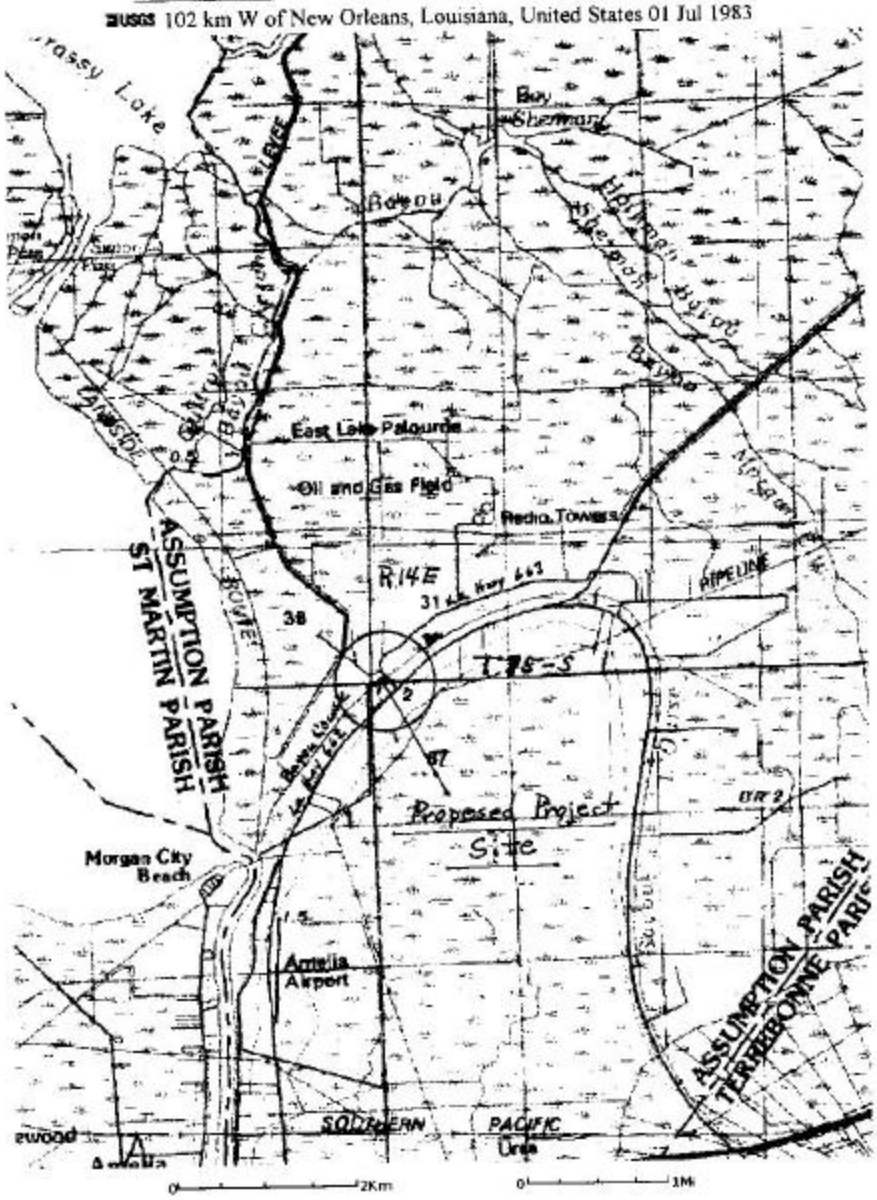

Image courtesy of the U.S. Geological Survey

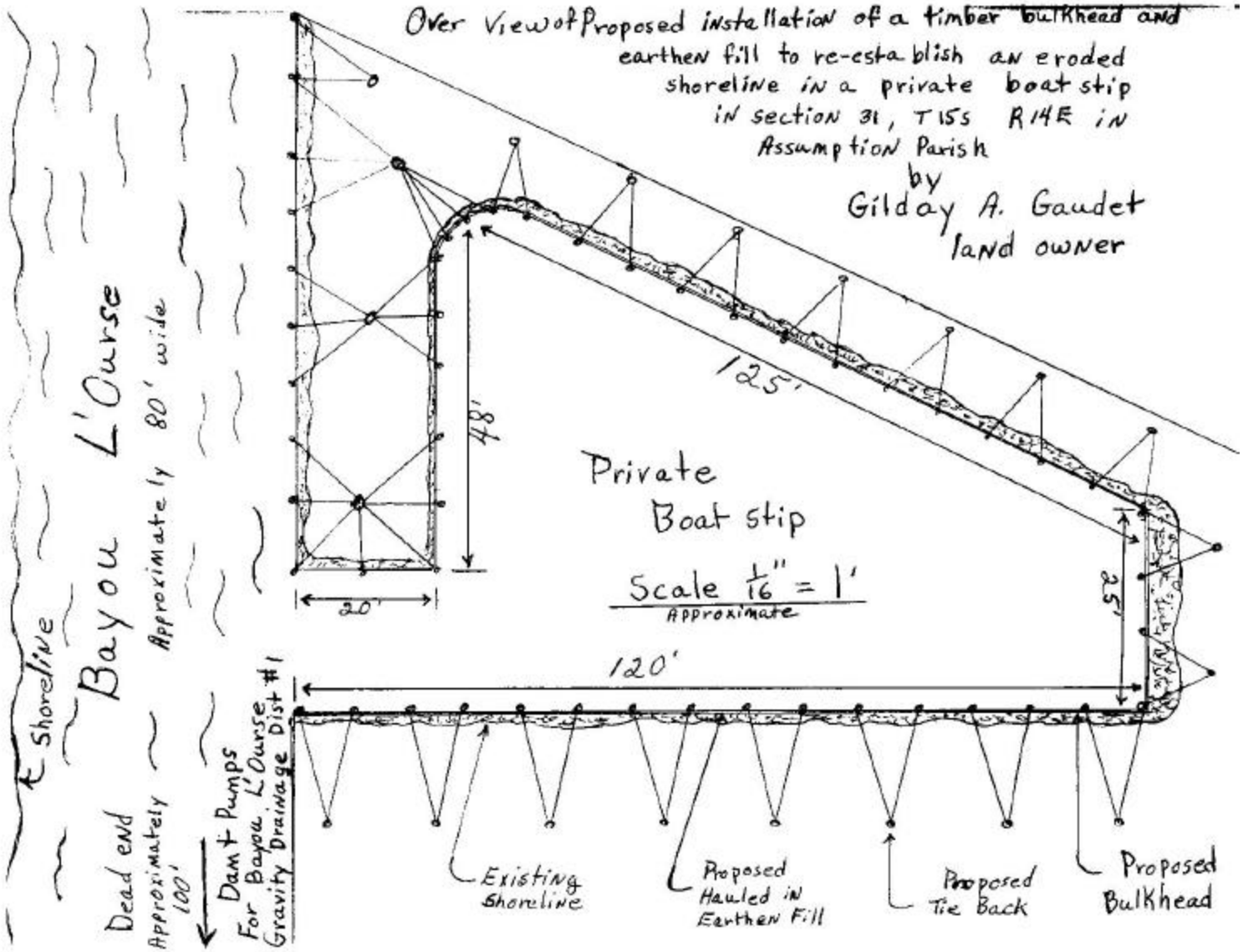
Over View of Proposed installation of a timber bulkhead and earthen fill to re-establish an eroded shoreline in a private boat stip in section 31, T15S R14E in Assumption Parish
by
Gilday A. Gaudet
land owner
Shoreline
Bayou L'Ourse
Approximately 80' wide
Dead end
Approximately 100'
Dam + Pumps
For Bayou L'Ourse
Gravity Drainage Dist #1
48'
20'
125'
Private
Boat stip
Scale 1/16" = 1'
Approximate
120'
35'
Existing Shoreline
Proposed Hauled in Earthen Fill
Proposed Tie Back
Proposed Bulkhead

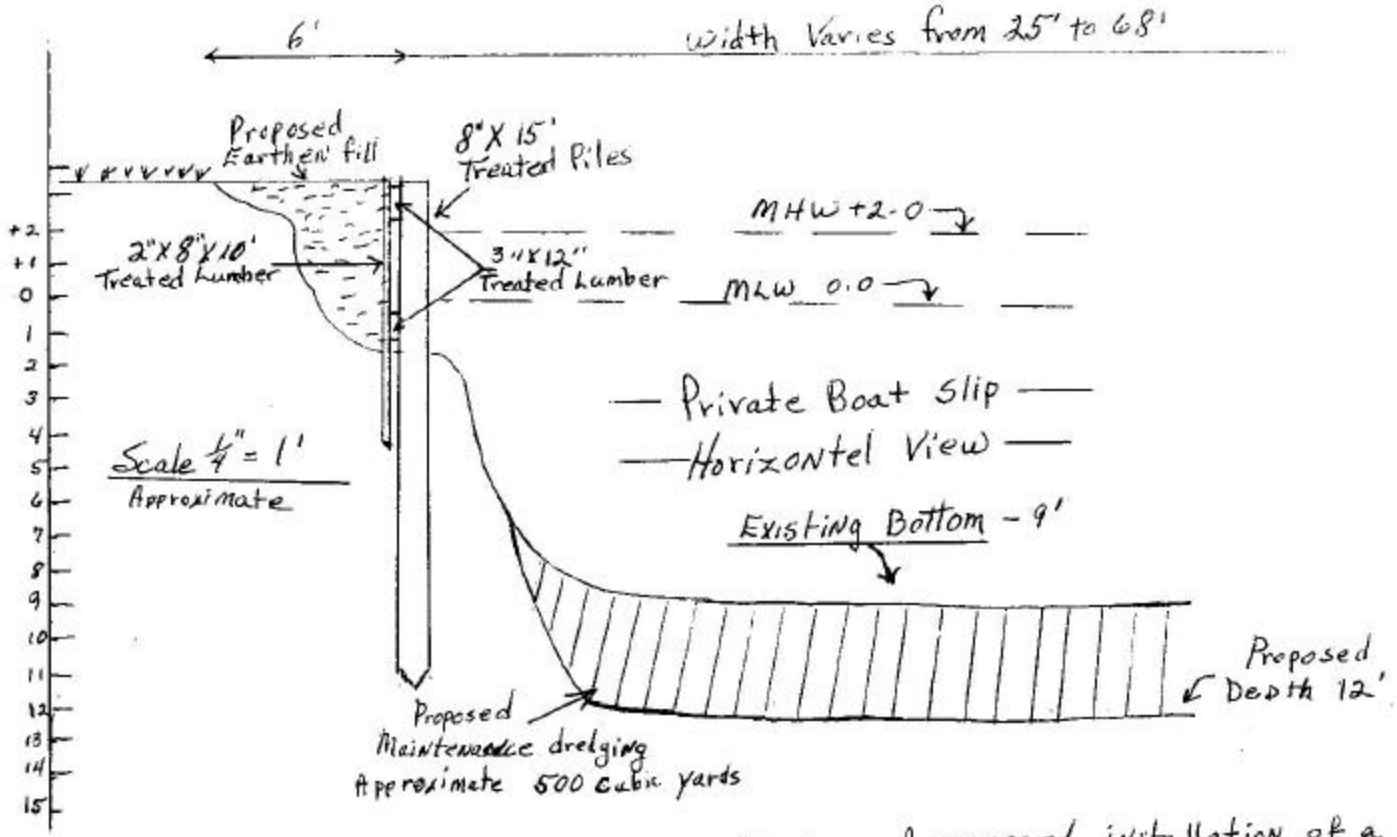

Horizontal view of proposed installation of a timber bulkhead, earthen fill and maintenance dredging to re-establish an eroded shoreline in a private boat slip in Section 31, T15S, R14E in Assumption Parish by Gilday A. Gaudet Land owner