© 2002 DeLorme. Topo USA ®. Data copyright of content owner.
www.delorme.com

TAKEN FROM:
USGS QUAD - MOSS BLUFF

UNITED STATES
'ARTMENT OF THE INTERIOR
GEOLOGICAL SURVEY

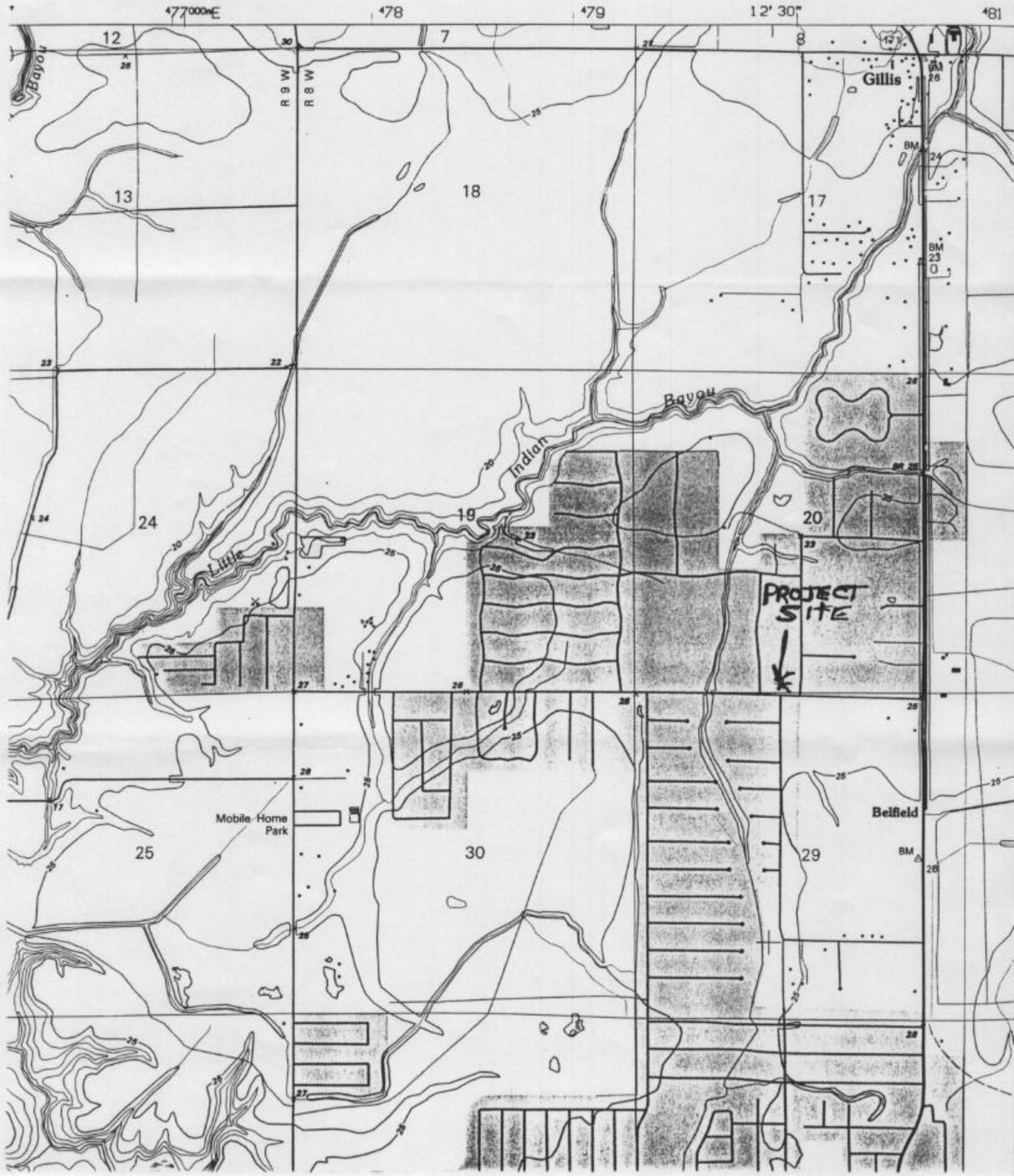

U.S.A.C.E. F.I. 3/19/03
By C.S. Wheeler
For Van Winkle
Acct. # 20-030-1049

APPROVED
JURISDICTIONAL DETERMINATION

Scale
0' 50' 100'

- Wetland 1.256 acres
- Nonwetland 1.395 acres

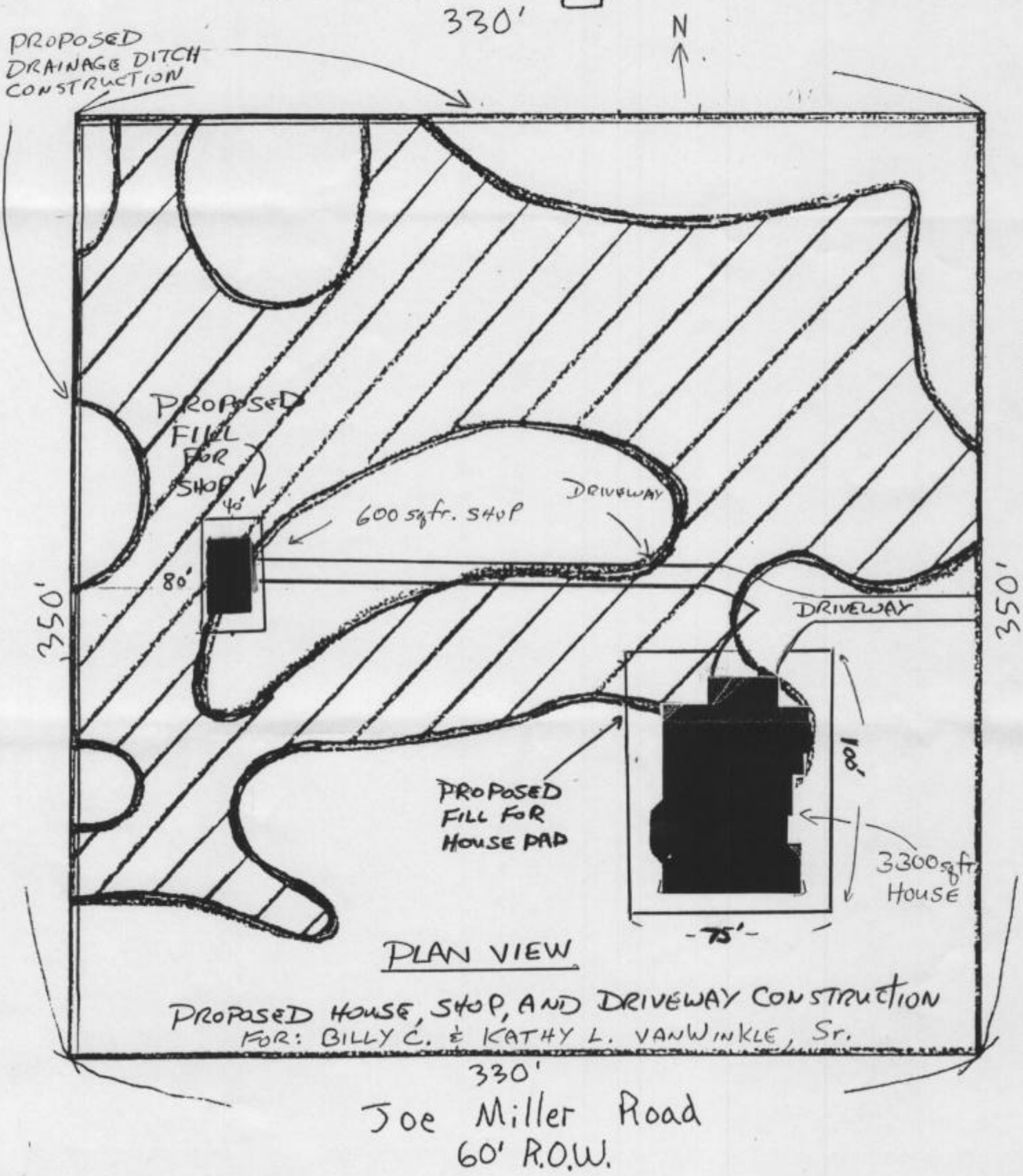

PLAN VIEW

PROPOSED HOUSE, SHOP, AND DRIVEWAY CONSTRUCTION
FOR: BILLY C. & KATHY L. VANWINKLE, Sr.

Joe Miller Road
60' R.O.W.

VERTICAL SCALE: 1" = 4'
HORIZONTAL SCALE: 1" = 50

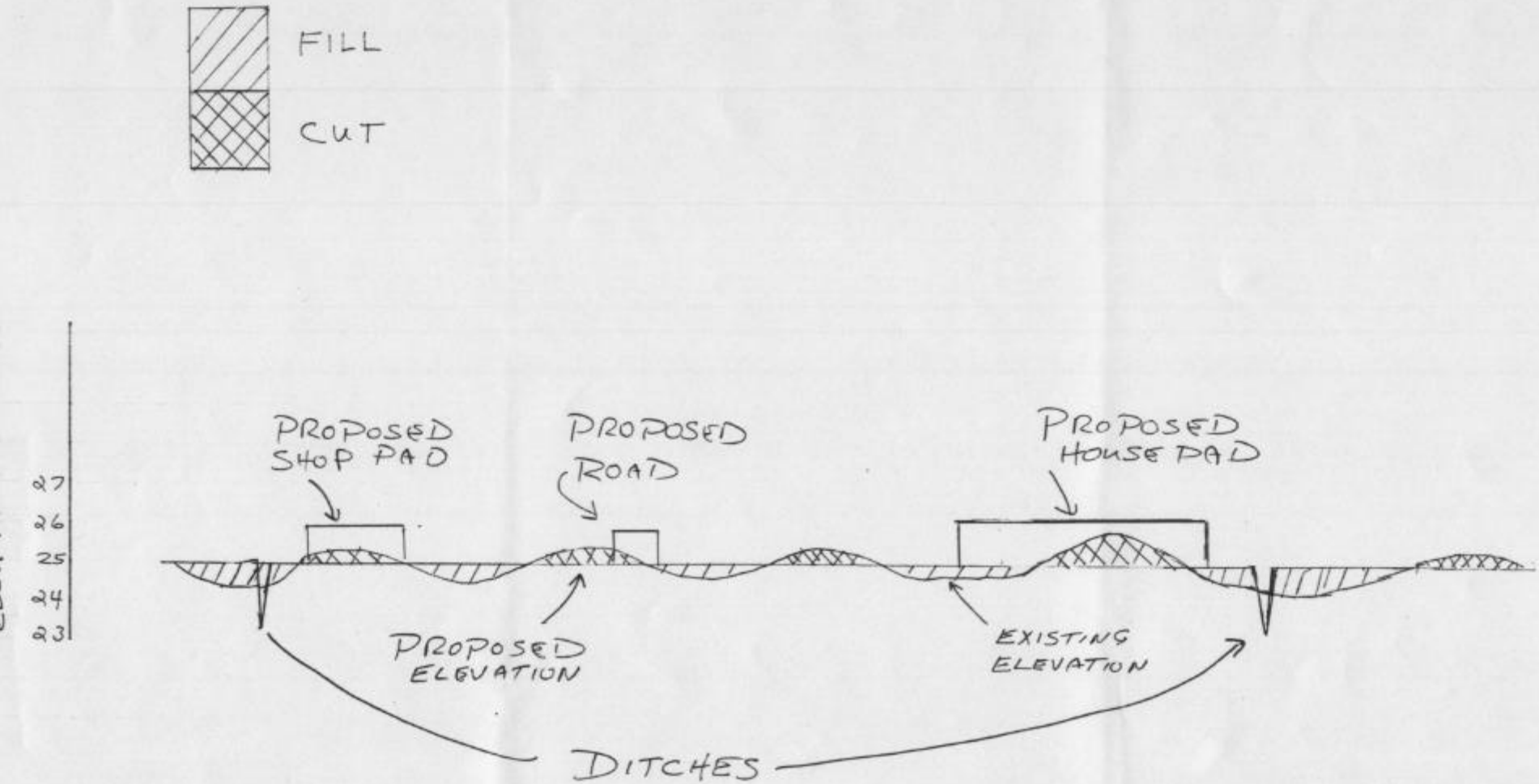

SECTION VIEW
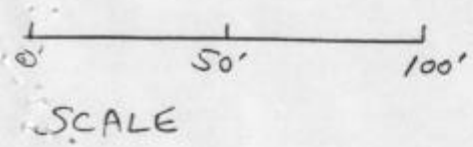
FOR: BILLY C. & KATHY L. VANWINKLE Sr.