BAYOU
Bayou Pierre Part
LEONIE
70
RENO
TUT
Pierre Part
127 Leonie Street
Edge Of Swamp
RANDY
DONNA
CURTIS
THERIOT
DAVISAN BAY RD
Pierre Part
© 2001 DeLorme. Street Atlas USA; © 2001 GDT, Inc., Rel. 01/2001

LA. Hwy 70 CT 20-030-0586-0

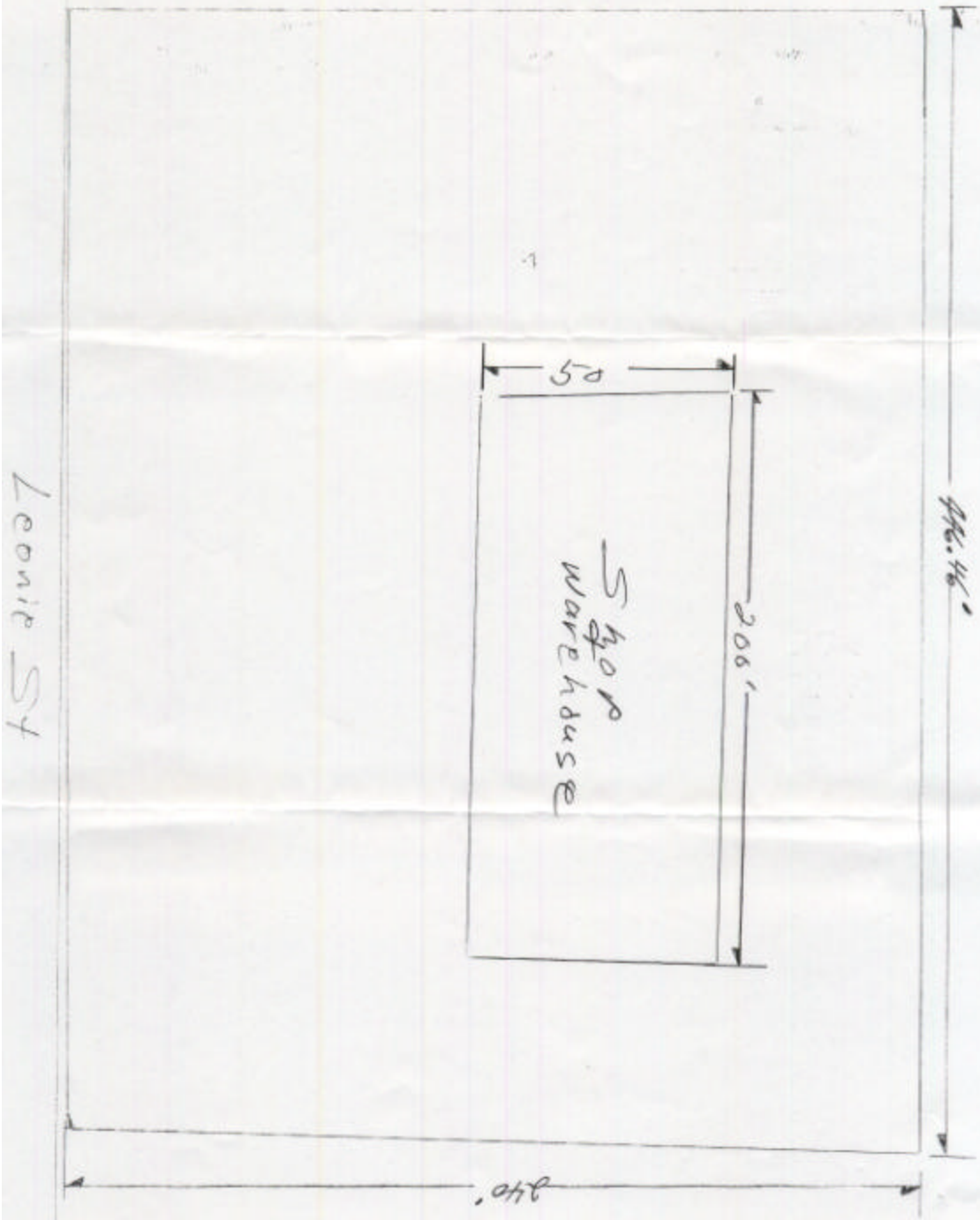



CT-20-030-058460

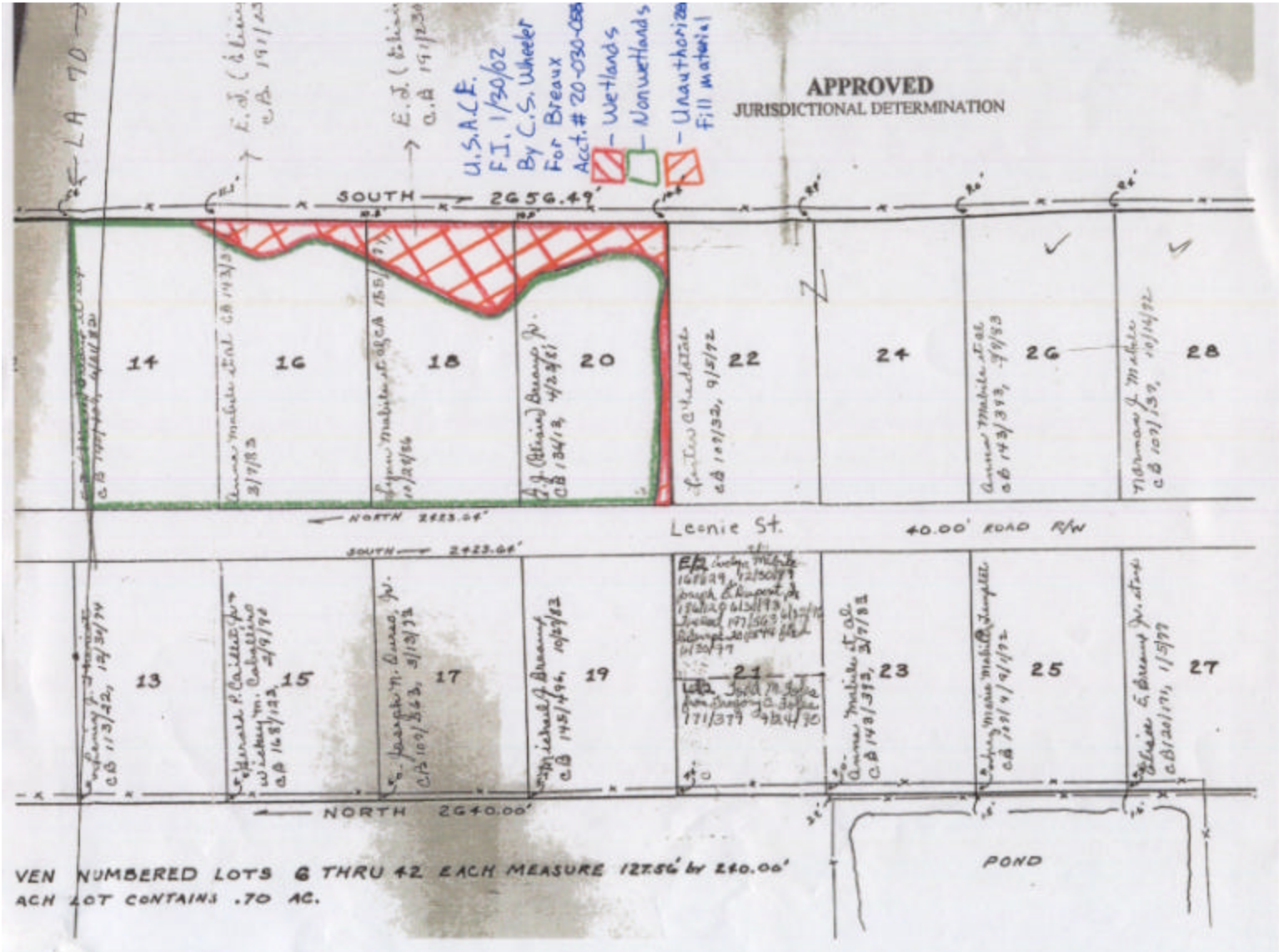
APPROVED
JURISDICTIONAL DETERMINATION
U.S.A.C.E.
F.I. 1/30/02
By C.S. Wheeler
For Breaux
Acct.# 20-030-058
- Wetlands
- Nonwetlands
- Unauthorized Fill material
LA 70
SOUTH 2656.49'
14
16
18
20
22
24
26
28
NORTH 2423.64'
Leonie St.
40.00' ROAD R/W
SOUTH 2423.64'
13
15
17
19
21
23
25
27
NORTH 2640.00'
POND
VEN NUMBERED LOTS 6 THRU 42 EACH MEASURE 127.56' by 240.00'
ACH LOT CONTAINS .70 AC.