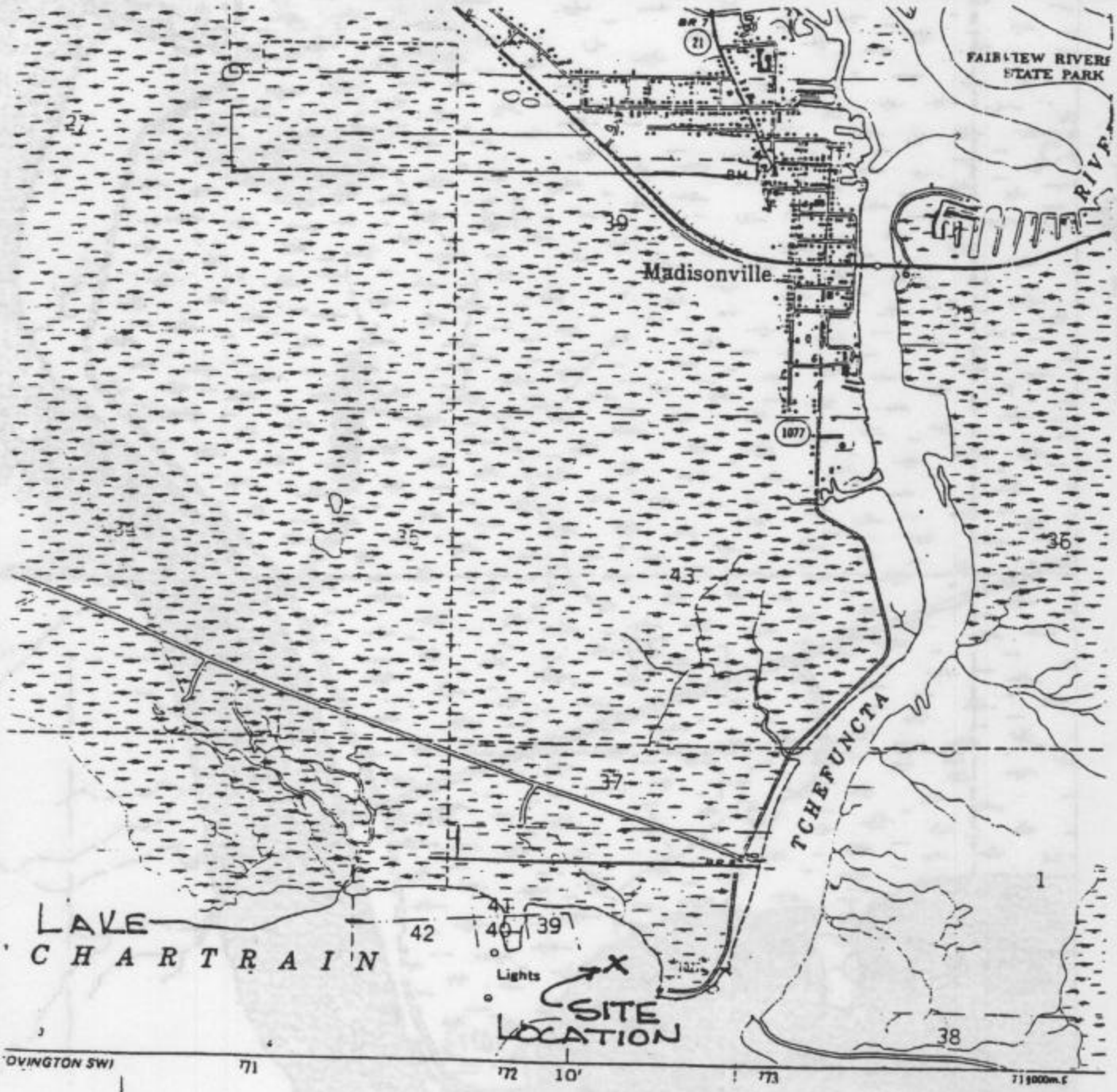

VICINITY MAP
SCALE: N.T.S.

61

Pleasure Beach, LLC
120 Lisa Lane Mandeville, LA 70448

Date: MAY 9, 2001
Survey No. 001006

Scale: NONE
Drawn By: AMH

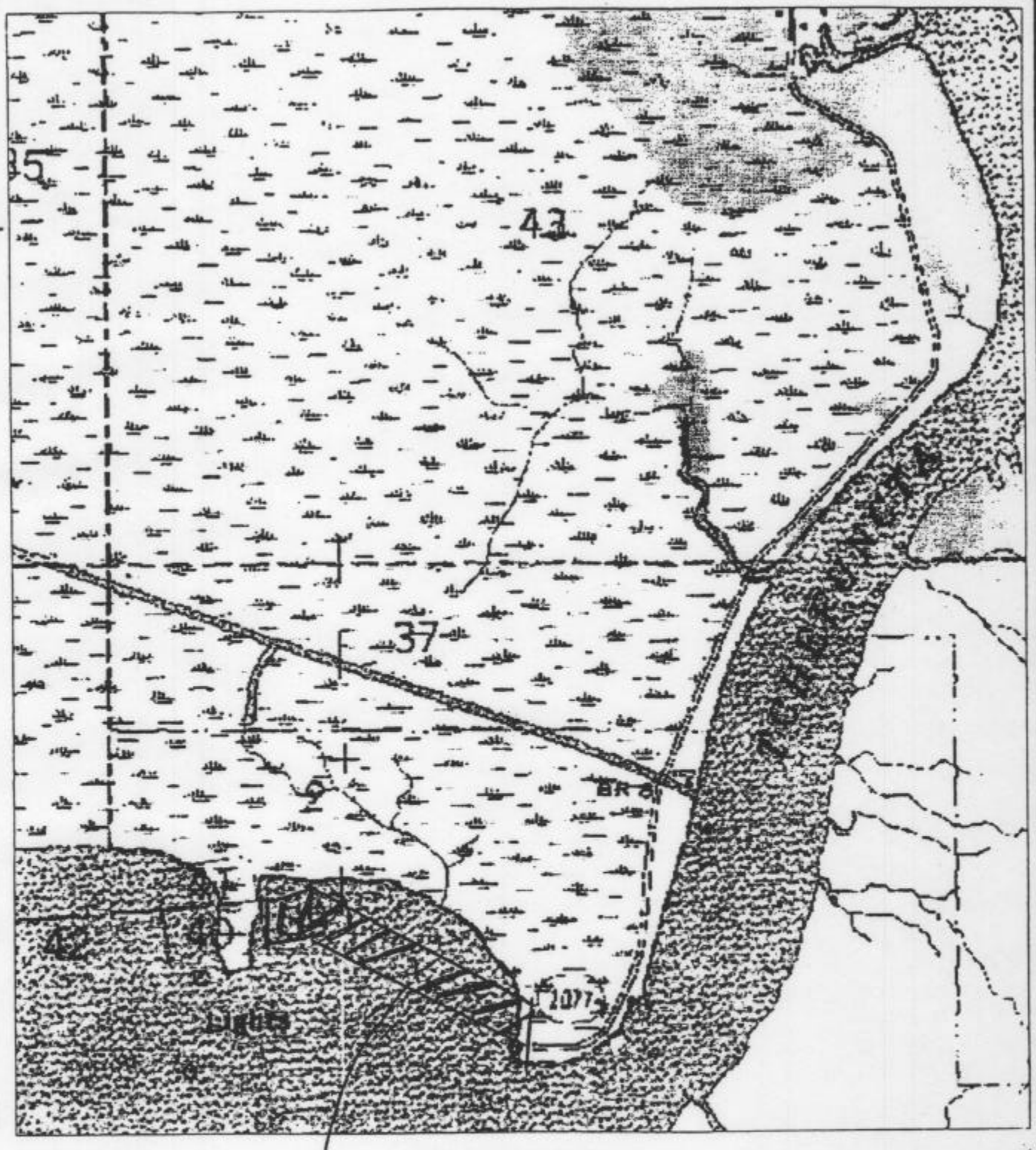

Site Location

VICINITY MAP
SCALE: N.T.S.

62

Pleasure Beach, LLC
120 Lisa Lane Mandeville, LA 70448

Date: MAY 9, 2001
Survey No. 001006

Scale: NONE
Drawn By: AMH
Revised: 1-22-04/MFH

S:\Survey\Shared\00SURVEY\001006.dwg

63

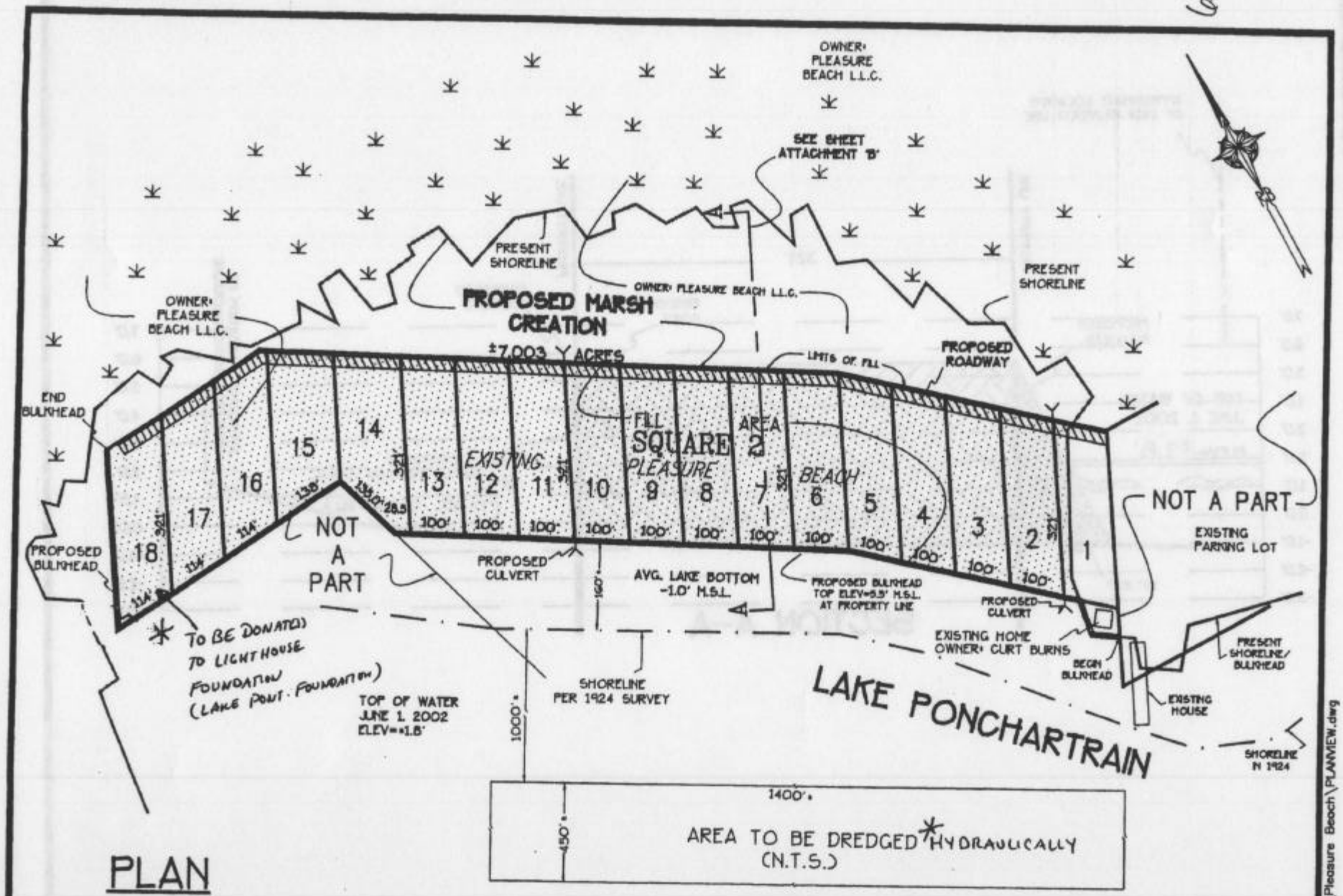

PLAN

LOTS 1-18. SQ. 2
PLEASURE BEACH S/D
SEC. 2. T-8-S. R-10-E
ST. TAMMANY PARISH. LA.

0 250' 500' 750'

ATTACHMENT 'A'

28 JAN 04
* Revisions upon submission

Pleasure Beach, LLC.
120 Lisa Lane Mandeville, LA 70448

Date: 5-9-01
Revised: 12-16-03
Scale: 1"=250'±
Drawn By: M.F.H.
Revised: 1-22-04/M.F.H.

\00SURVEY\EglPt2000Projects\Pleasure Beach\PLANVIEW.dwg

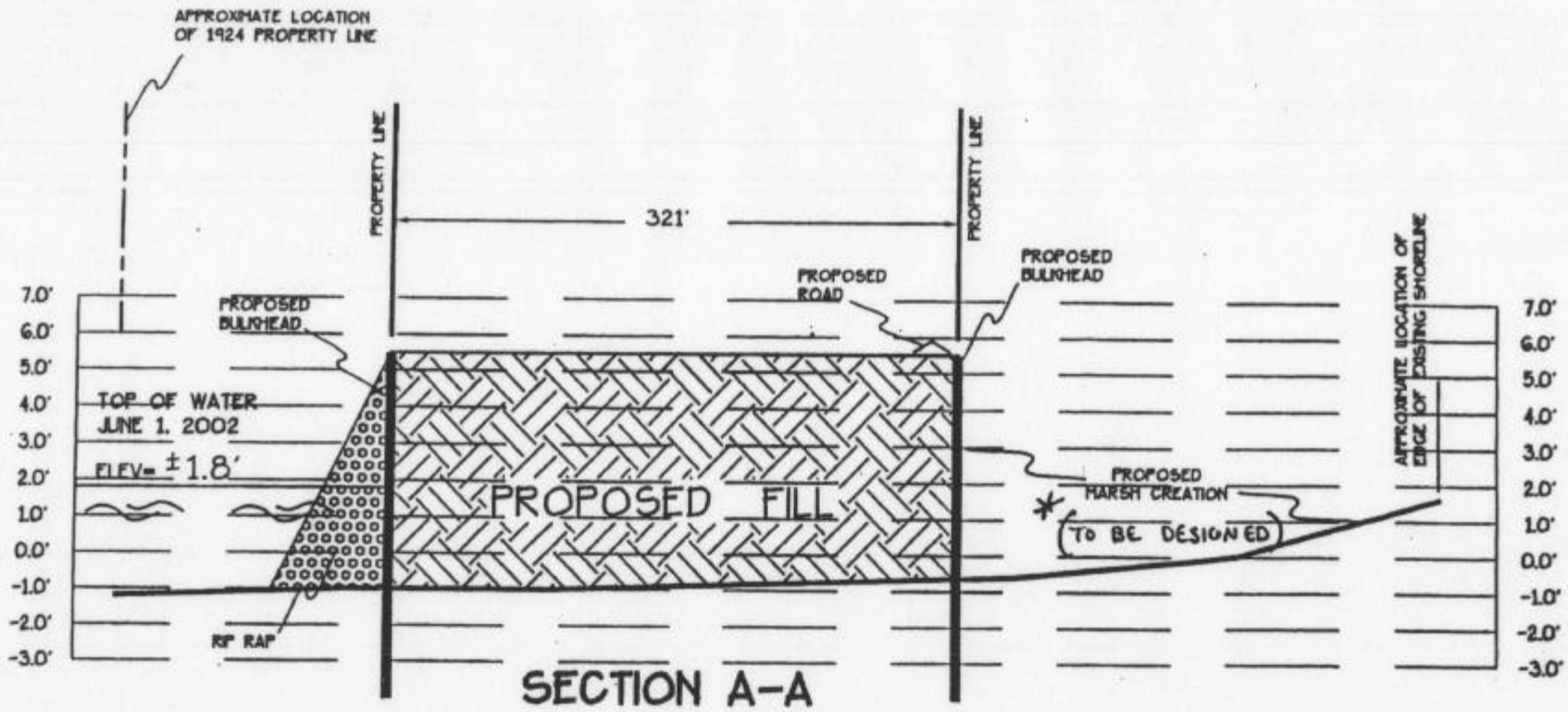

SECTION A-A

ATTACHMENT 'B'

* Revision at Corps office 28 JAN 04

SCALE: HORZ 1"=100'
VERT 1"=5'

6

Pleasure Beach, LLC.
120 Lisa Lane Mandeville, LA 70448

Date: 5-4-01
Revised:

Scale:
Drawn By: M.F.H.
Revised: 1-22-04/MFH

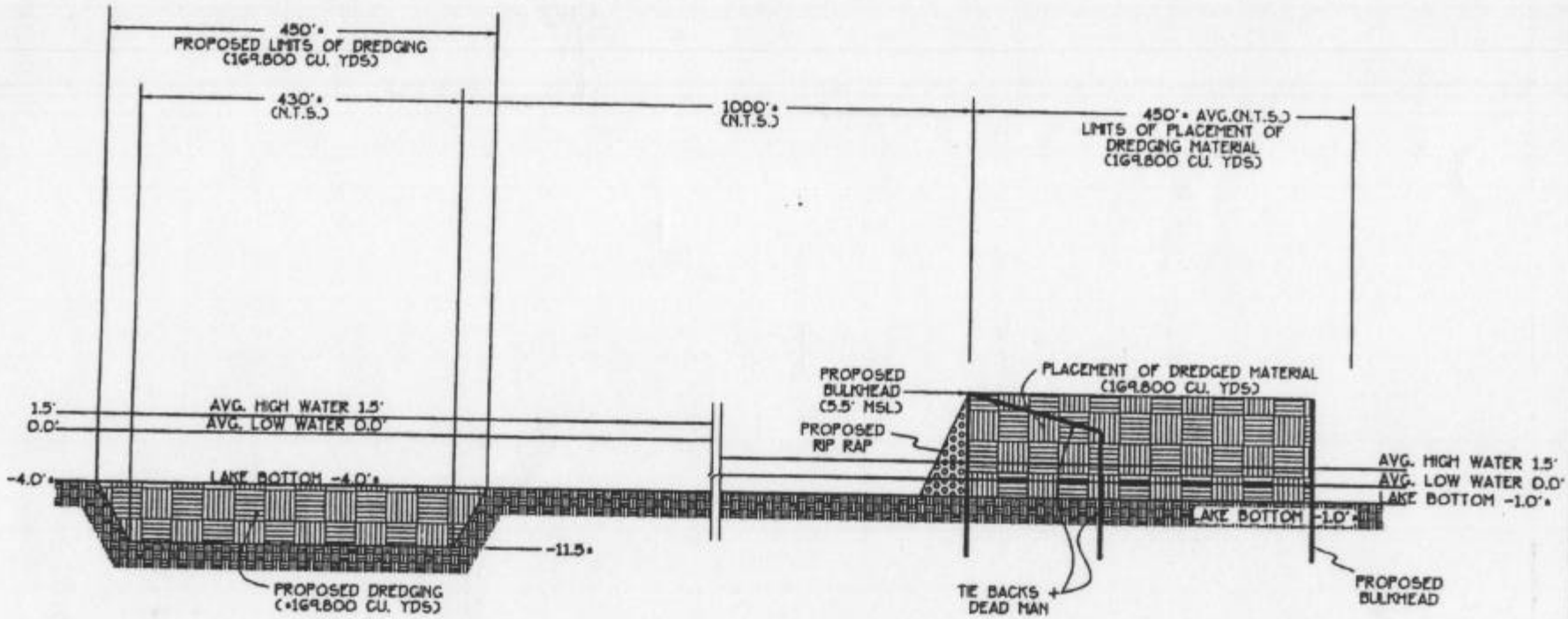

SECTION

(N.T.S.)

LOTS 1-18, SQ. 2
PLEASURE BEACH S/D
SEC. 2, T-8-S, R-10-E
ST. TAMMANY PARISH, LA.

Pleasure Beach, LLC.
120 Lisa Lane Mandeville, LA 70448

Date: 5-9-01
Revised:

Scale: N.T.S.
Drawn By: AMH
Revised: 1-22-04/MFH

:\SurveyShared\00SURVEY\EgiPt2000Projects\Pleasure Beach\CROSSVIEW.dwg