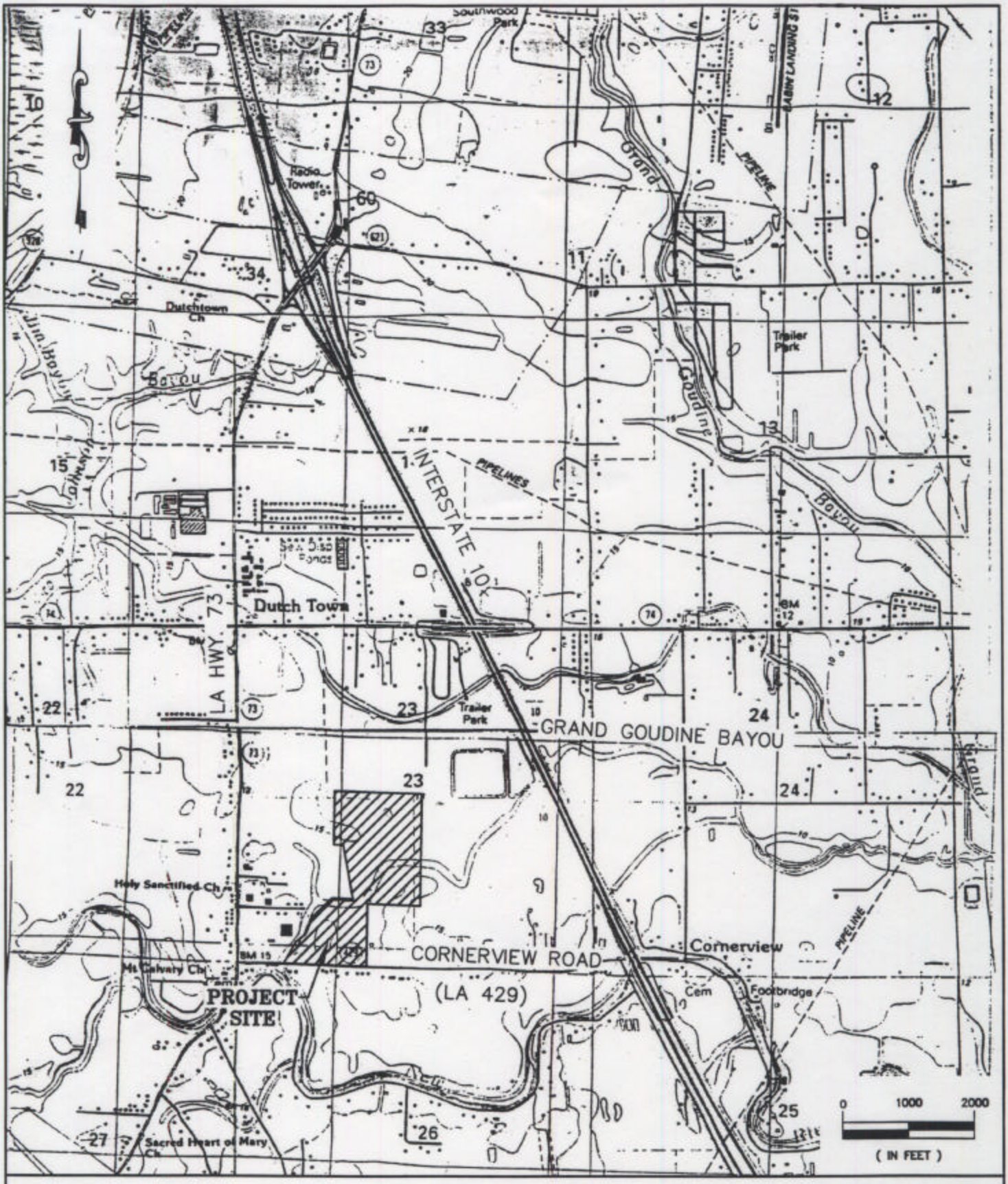

GWS Engineering, Inc.
Engineering Consultants - Land Surveyors
7520 Perkins Rd. • Suite 290 • Baton Rouge, LA 70808

VICINITY MAP
FOR
THE PARKS OF DUTCHTOWN, 2ND FNG
ASCENSION PARISH, LOUISIANA

EXHIBIT
1

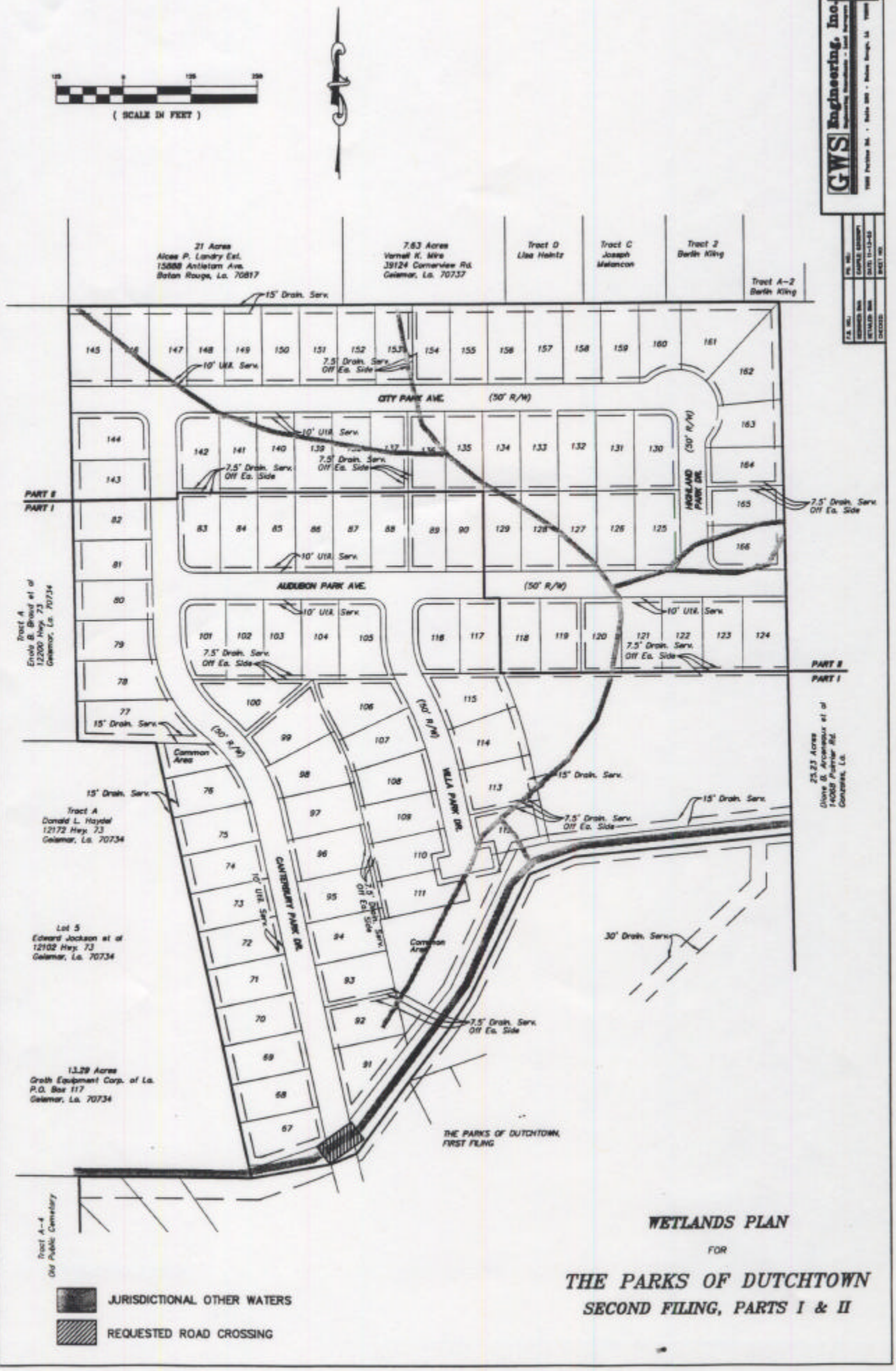

WETLANDS PLAN

FOR

THE PARKS OF DUTCHTOWN

SECOND FILING, PARTS I & II

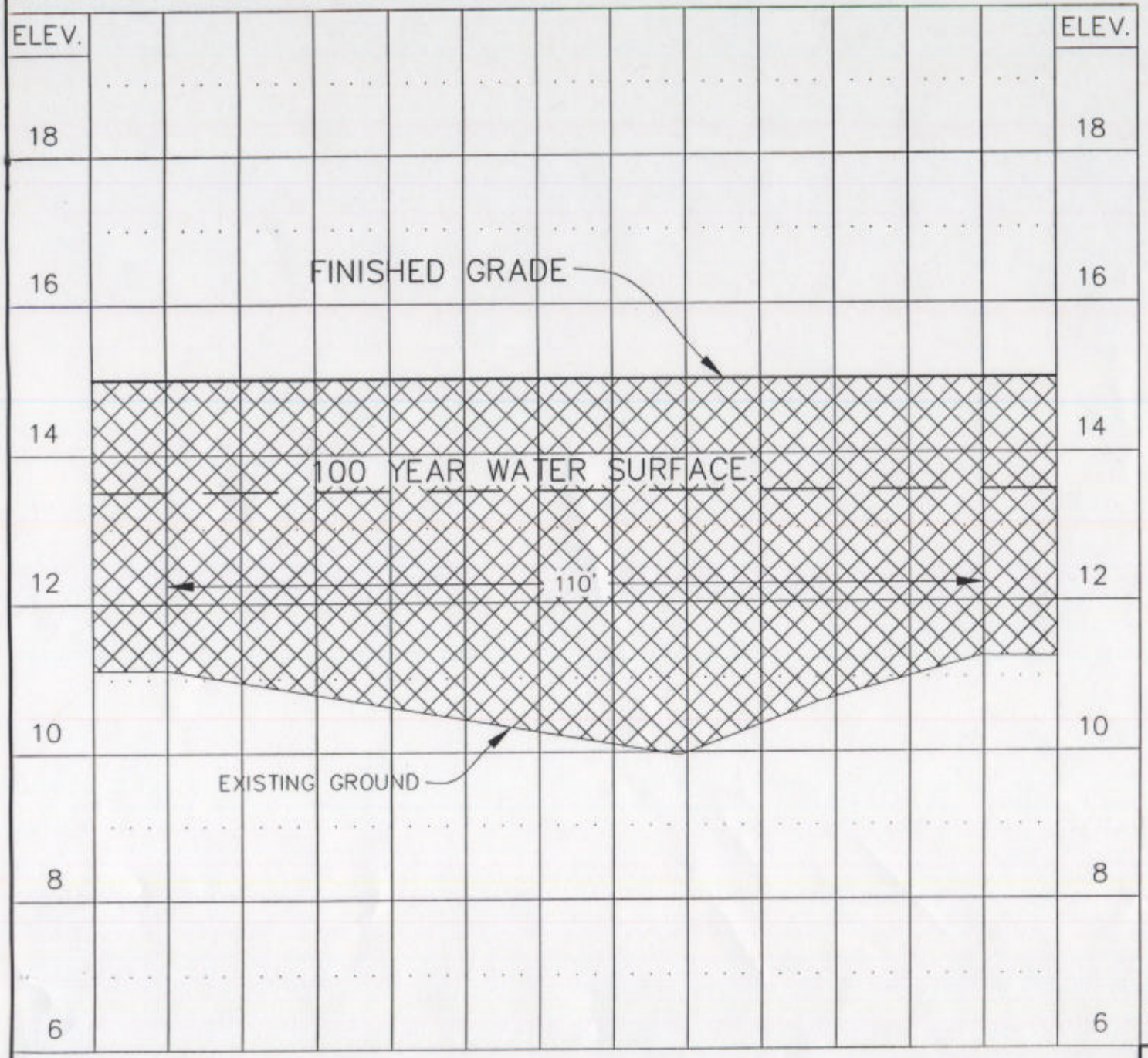



(IN FEET)

TYPICAL SECTION

OF

PROPOSED OTHER WATERS

FOR

PARKS AT DUTCHTOWN

F.B. NO.:	PG. NO.:
DESIGNED: BMA	CADFILE: 3100ex01
DETAILED: MJS	DATE: 11-19-03
CHECKED: BMA	SHEET NO: 1

GWS Engineering, Inc.
Engineering Consultants - Land Surveyors
7520 Perkins Rd. • Suite 290 • Baton Rouge, LA 70808

PROJ. NO.	FROM	TO	SHEET
02-24	10+00	10+	1

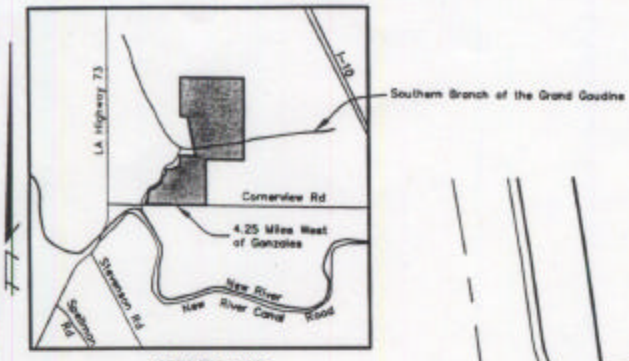

VICINITY MAP
1"=2000'



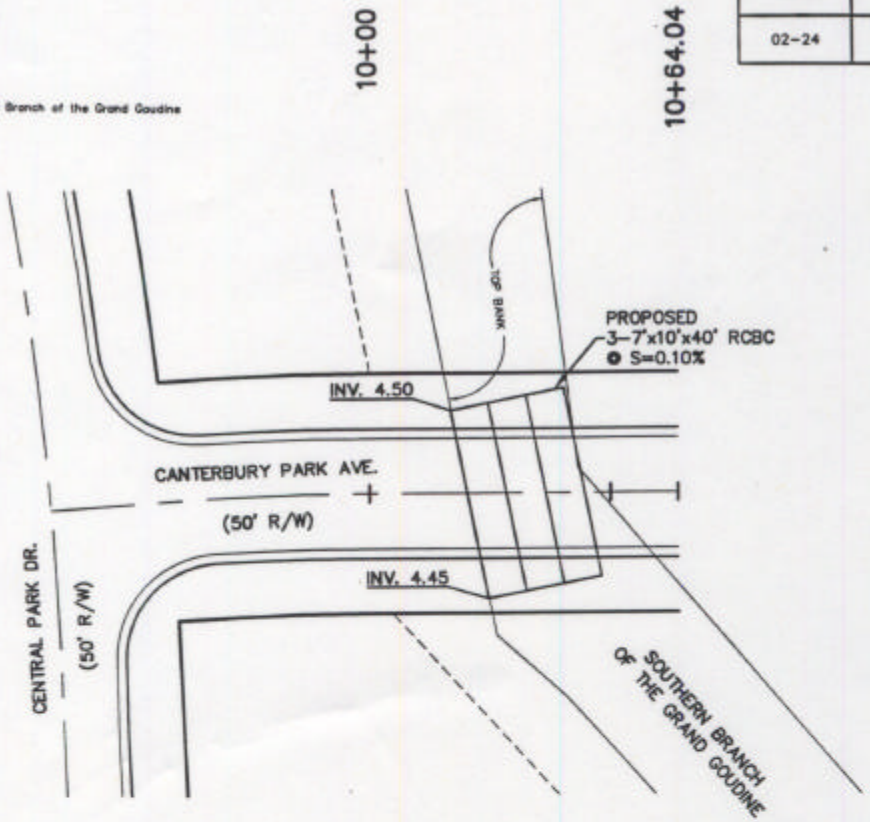

GENERAL NOTES:
100 YEAR FLOOD ELEVATION : 13.5 msl

REFERENCE BENCHMARK: ELEV. 15.54'
ASCENSION PARISH BM NO. A-44, LOCATED AT THE INTERSECTION OF HWY 73 & HWY 74.

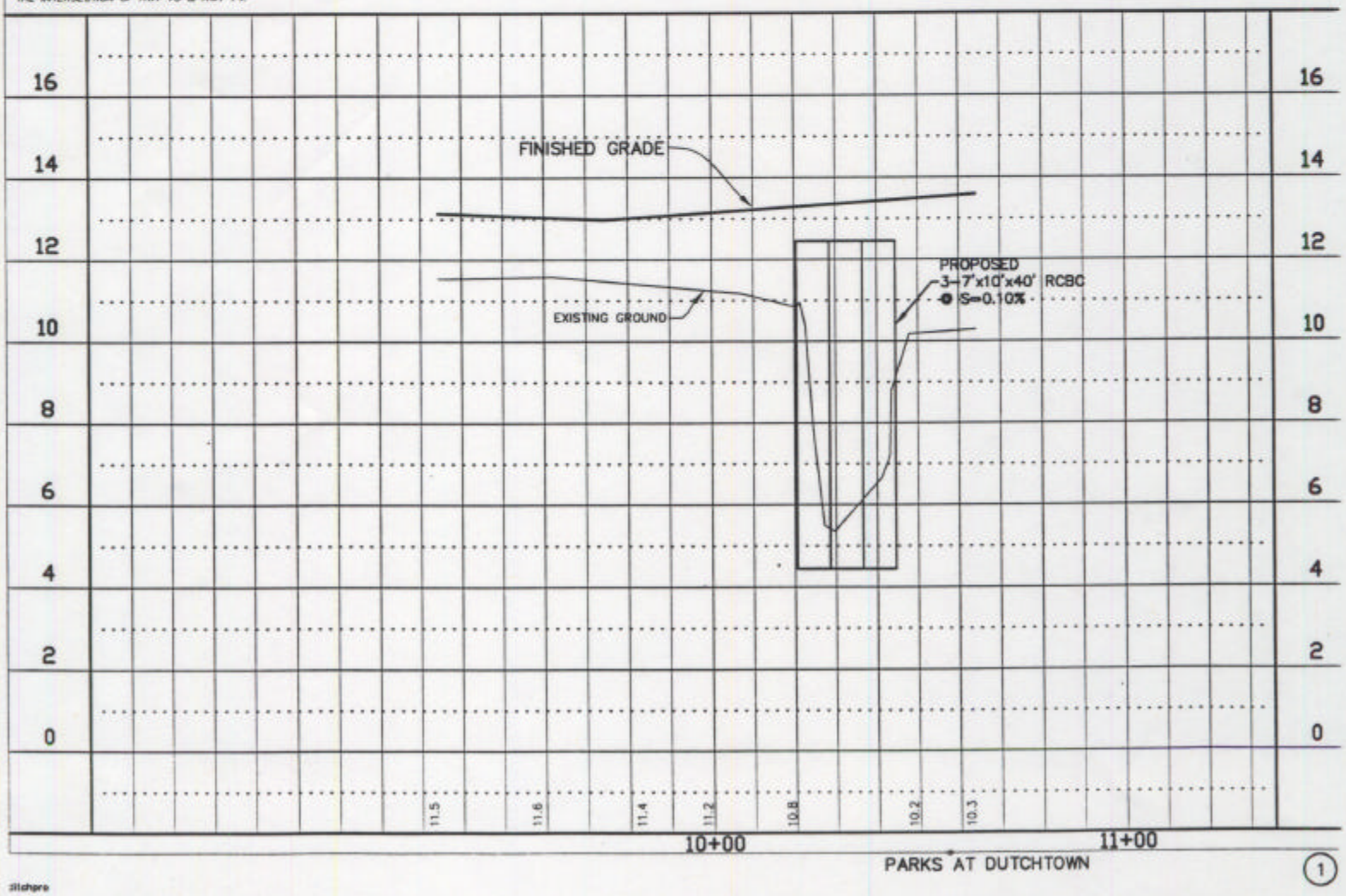

PARKS AT DUTCHTOWN

1

dltchpro