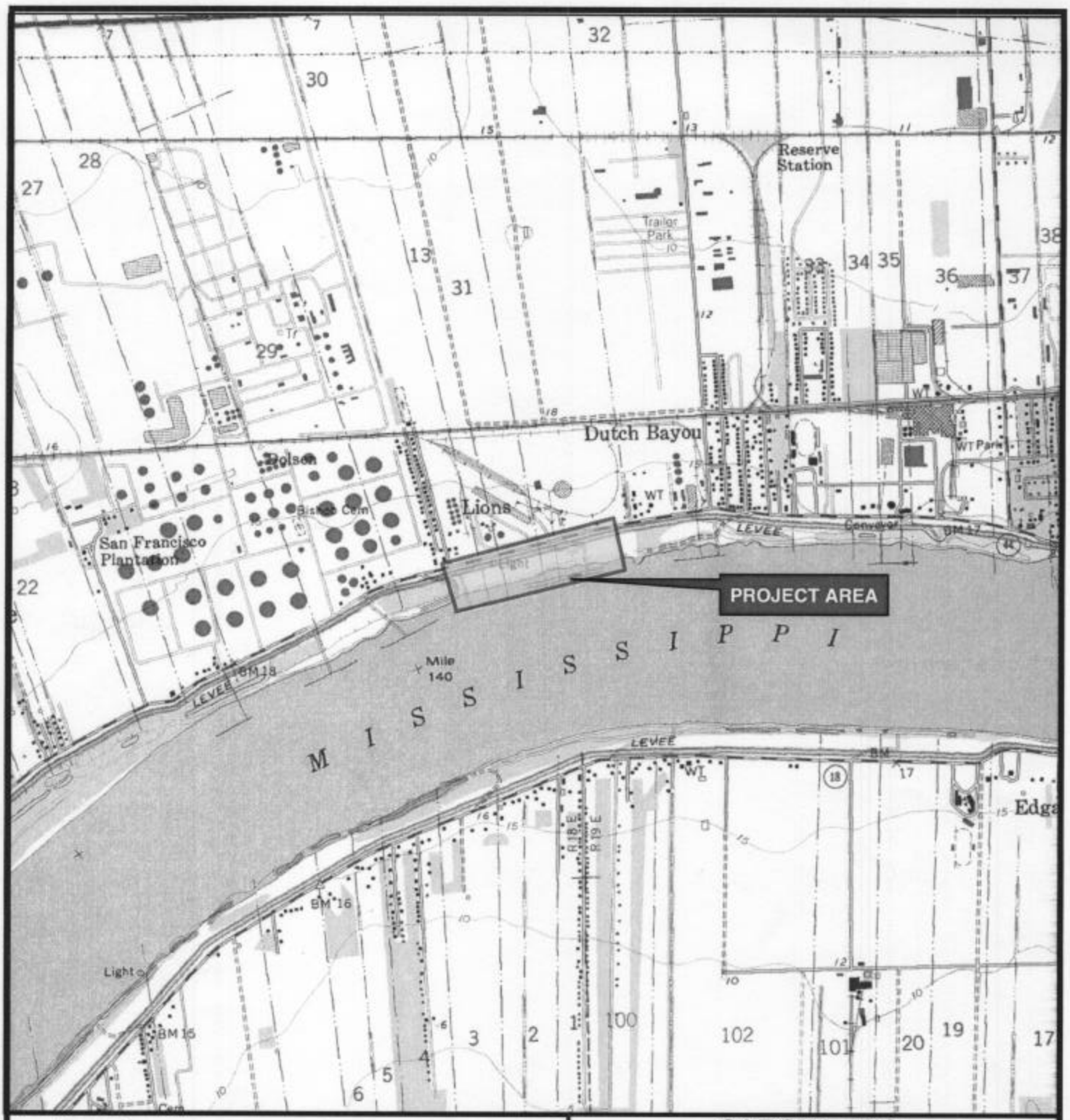

0 1,000 2,000 4,000 6,000

Feet

Reference

BASE MAP COMPRISED OF U.S.G.S. 7.5' QUADRANGLE MAP "RESERVE, LA.".

ESRI AUTHORIZED CONSULTANT

CARGILL, INC.

RESERVE, LOUISIANA

MAINTENANCE DREDGING OF SHIP DOCKING FACILITIES

PROJECT LOCATION MAP

ST. JOHN THE BAPTIST PARISH

C-K ASSOCIATES, LLC

ENVIRONMENTAL & ENGINEERING CONSULTANTS

Drawn:	ABL/AV 8
Checked:	LM
Approved:	-
Date:	08/18/03
Dwg. No.:	A19-0108-01

FIGURE 1

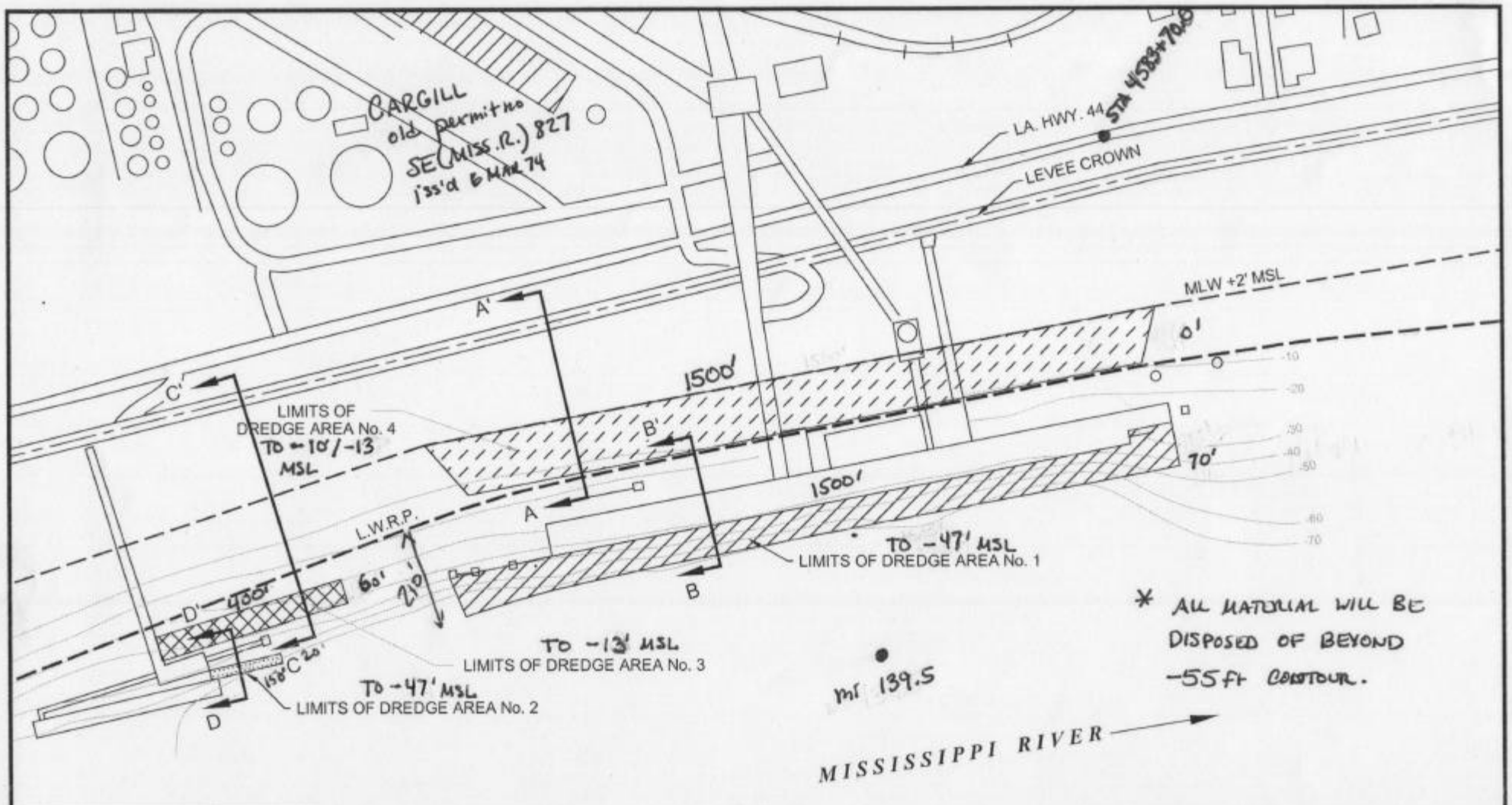

DREDGE AREA NO. 1 = 105,000 sqft
2 = 3,000
3 = 24,000
4 = 225,000
357,000
8.2 acres TOTAL = 43560

0 300 600
SCALE: 1" = 300'

CARGILL, INC.
RESERVE, LOUISIANA

MAINTENANCE DREDGING OF SHIP DOCKING FACILITIES

PLAN VIEW

ST. JOHN THE BAPTIST PARISH

C-K ASSOCIATES, LLC
ENVIRONMENTAL & ENGINEERING CONSULTANTS

Drawn:	ABL/ACAD
GT Checked:	-
Checked:	LM
Approved:	-
Date:	01/09/04
Dwg. No.:	A19-0108-02

FIGURE 2

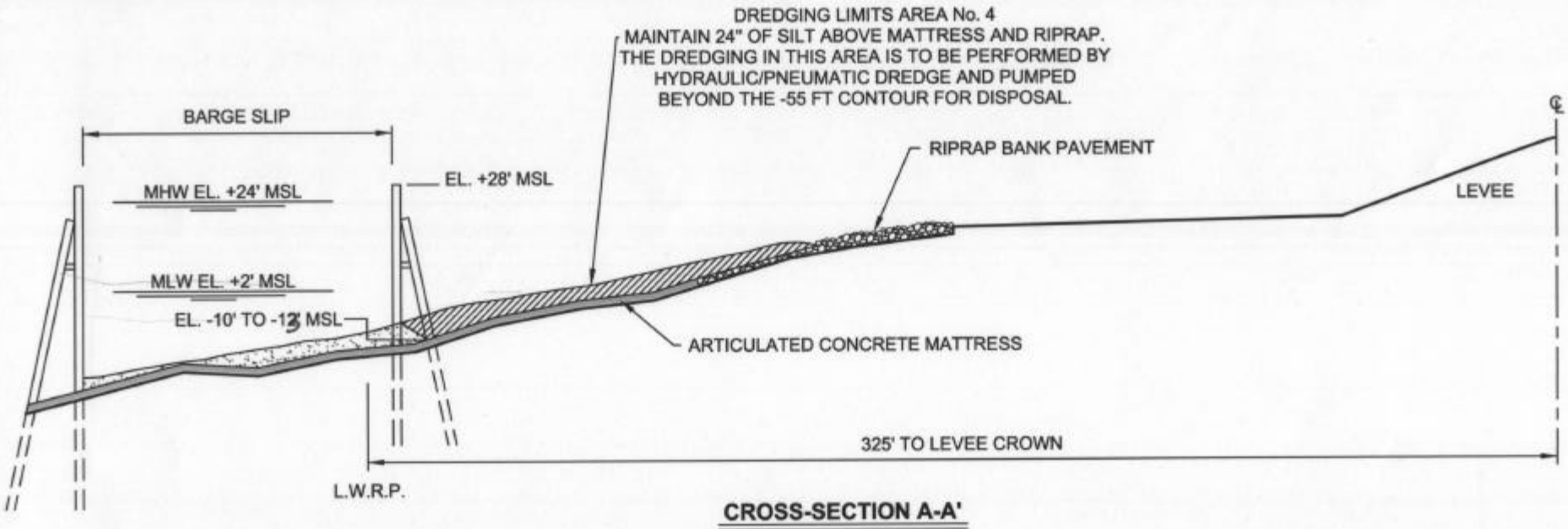

CROSS-SECTION A-A'

SCALE: 1"=40'

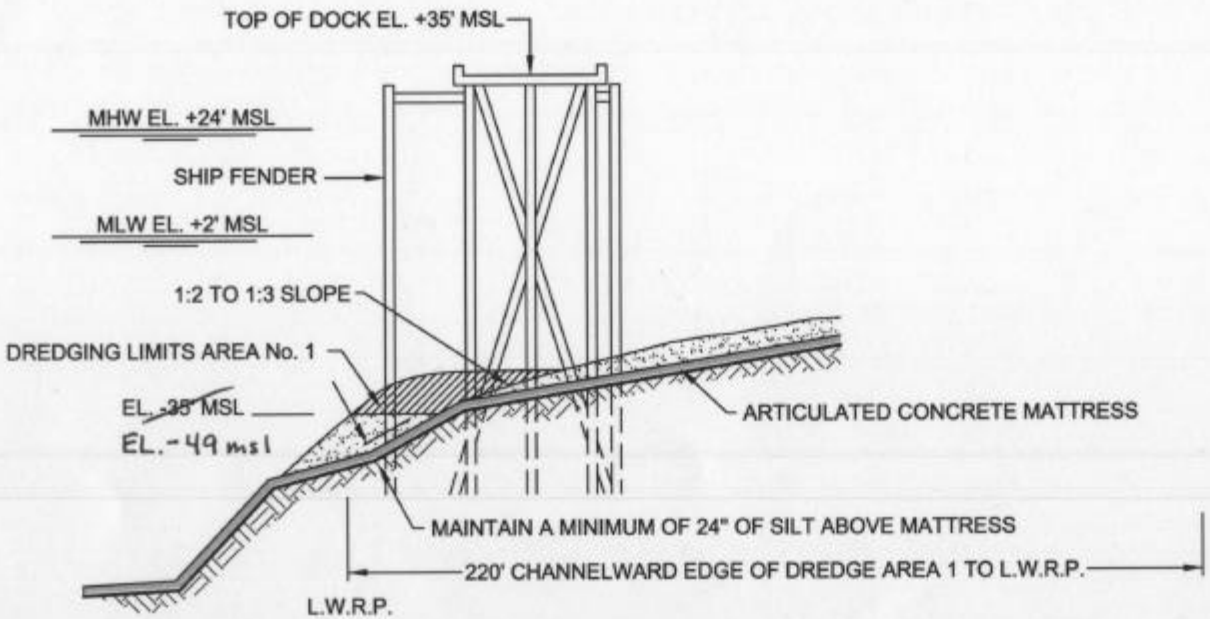

CROSS-SECTION B-B'

SCALE: 1"=40'

CARGILL, INC.
RESERVE, LOUISIANA

MAINTENANCE DREDGING OF SHIP DOCKING FACILITIES

CROSS-SECTIONS A-A' & B-B'

ST. JOHN THE BAPTIST PARISH

C-K ASSOCIATES, LLC
ENVIRONMENTAL & ENGINEERING CONSULTANTS

Drawn:	ABL/ACAD
GT Checked:	-
Checked:	LM
Approved:	-
Date:	01/09/04
Dwg. No.:	A19-0108-03

FIGURE 3

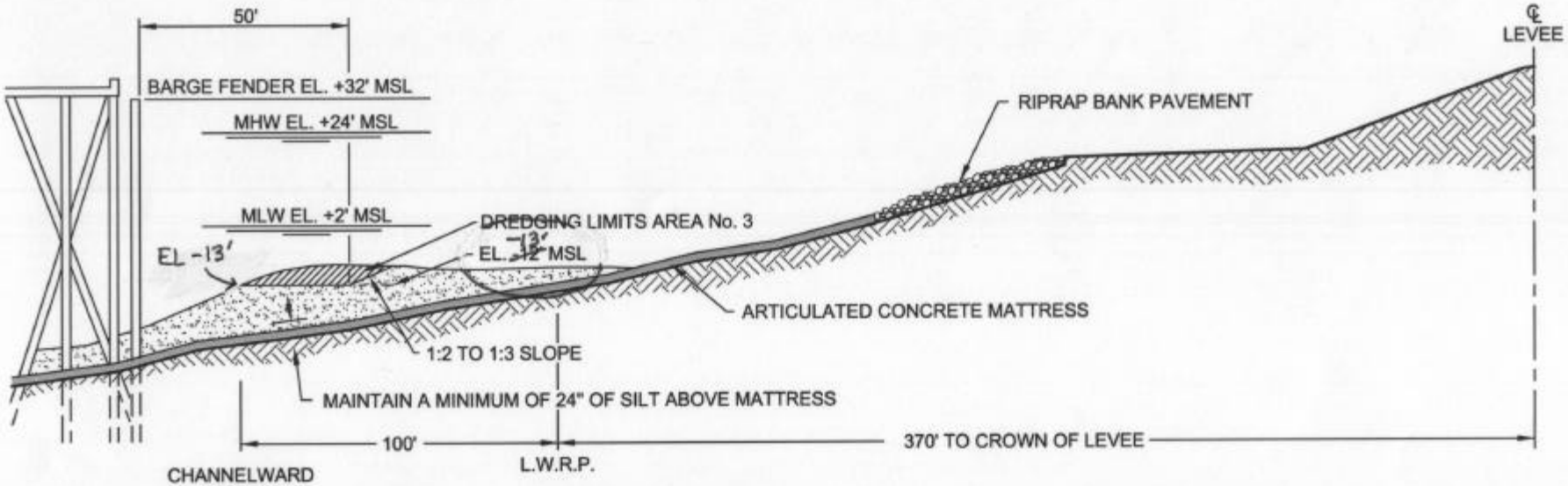

CROSS-SECTION C-C'

SCALE: 1"=40'

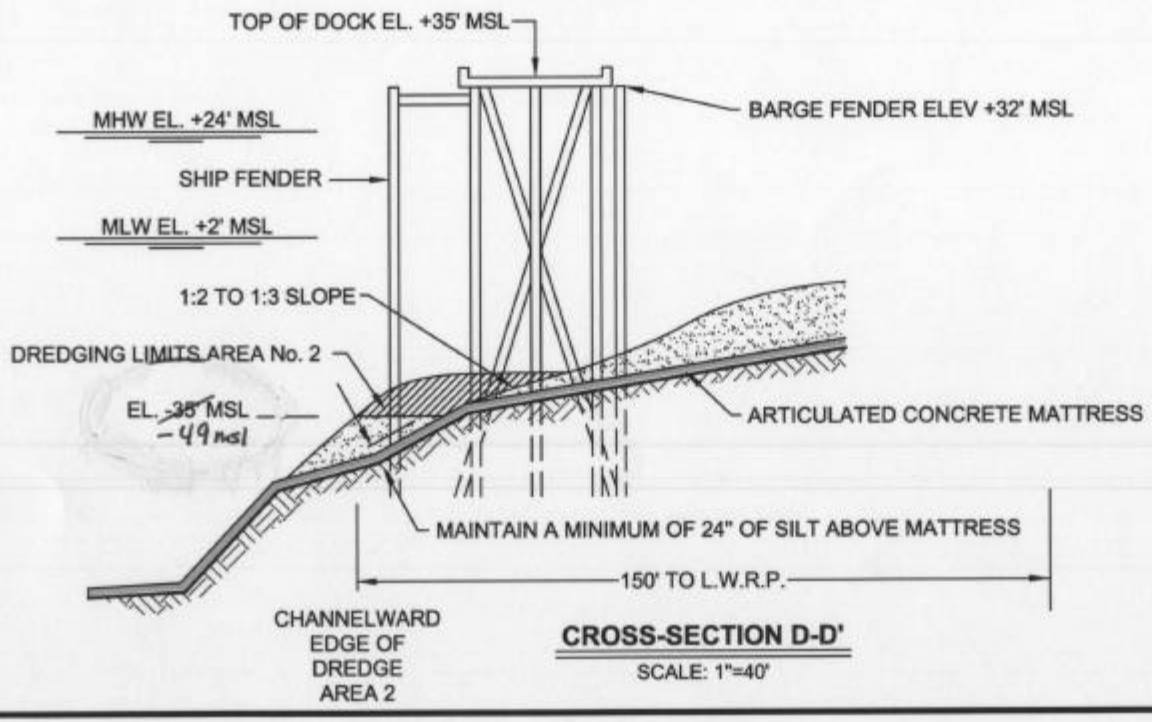

CROSS-SECTION D-D'

SCALE: 1"=40'

CARGILL, INC.

RESERVE, LOUISIANA

MAINTENANCE DREDGING OF SHIP DOCKING FACILITIES

CROSS-SECTIONS C-C' & D-D'

ST. JOHN THE BAPTIST PARISH

CK ASSOCIATES, LLC

ENVIRONMENTAL & ENGINEERING CONSULTANTS

Drawn:	ABL/ACAD
GT Checked:	-
Checked:	LM
Approved:	-
Date:	01/09/04
Dwg. No.:	A19-0108-04

FIGURE 4