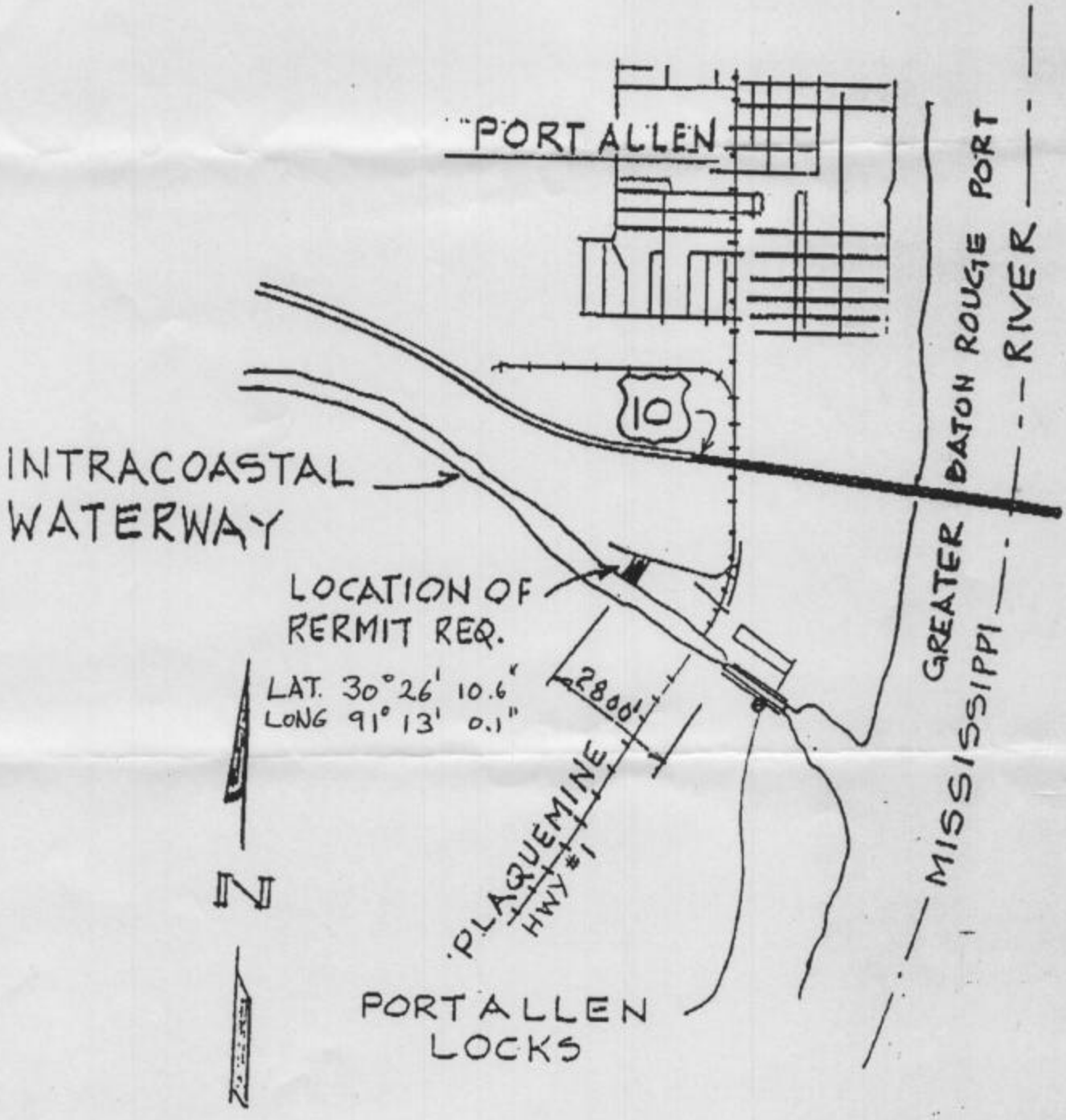

VICINITY MAP

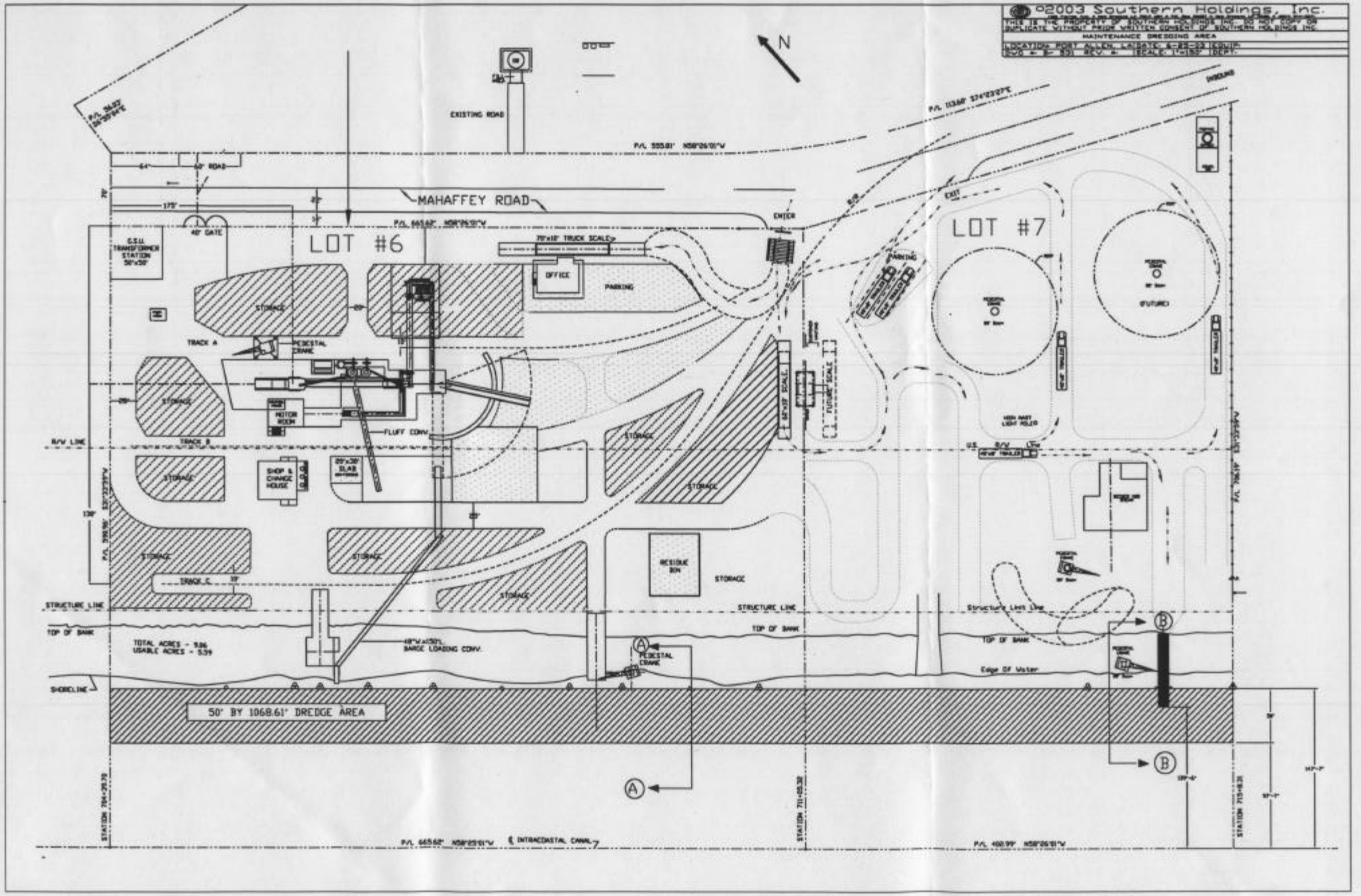
©2003 Southern Holdings, Inc.
MAINTENANCE DREDGING AREA
N
EXISTING ROAD
MAHAFFEY ROAD
LOT #6
LOT #7
G.S.U. TRANSFORMER STATION 50'x50'
40' GATE
70'x10' TRUCK SCALE
OFFICE
PARKING
ENTER
EXIT
STORAGE
TRACK A
PEDESTAL CRANE
MOTOR ROOM
FLUFF CONV.
TRACK B
SHOP & CHANGE HOUSE
TRACK C
R/W LINE
STRUCTURE LINE
TOP OF BANK
TOTAL ACRES - 9.06
USABLE ACRES - 5.59
BARGE LOADING CONV.
RESIDUE BIN
SHORELINE
50' BY 1068.61' DREDGE AREA
Edge Of Water
INBOUND
(FUTURE)
HIGH MAST LIGHT POLES
℄ INTRACOASTAL CANAL

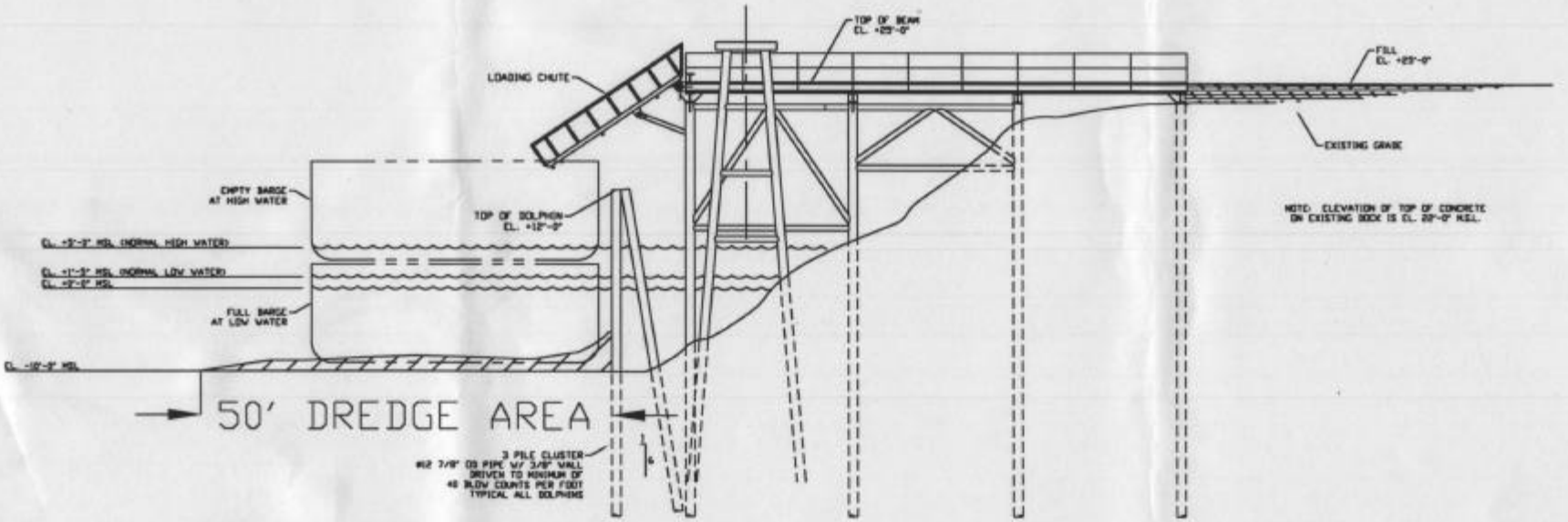

ELEVATION

SECTION A-A

©2003 Southern Holdings, Inc.

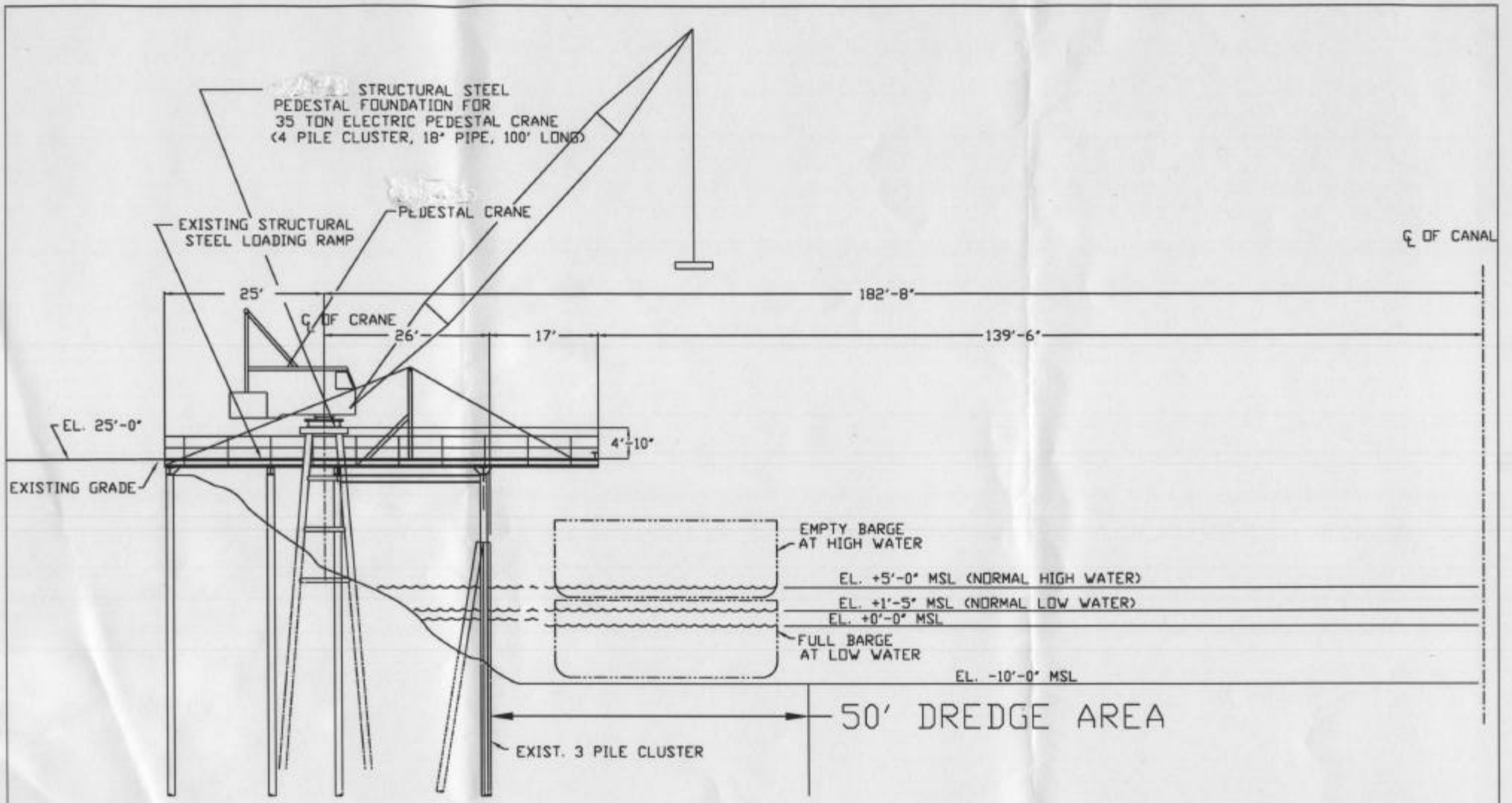

SECTION B-B

REV. #4 6-23-03
REV. #3: 9-5-00
REV. #2: 8-25-00
REV. #1: 08DEC99

Southern Holdings, Inc.

THIS IS THE PROPERTY OF SOUTHERN HOLDINGS INC. DO NOT COPY OR DUPLICATE WITHOUT PRIOR WRITTEN CONSENT OF SOUTHERN HOLDINGS INC.

SHEAR YARD - LOADING PEDESTAL

LOCATION: PORT ALLEN	DATE: 08/09/99	EQUIP:	PROPERTY
DWG #: BR-303	SCALE:	DEPT:	