To see all the details that are visible on the screen, use the "Print" link next to the map.

Google



A = project location

4/17/13

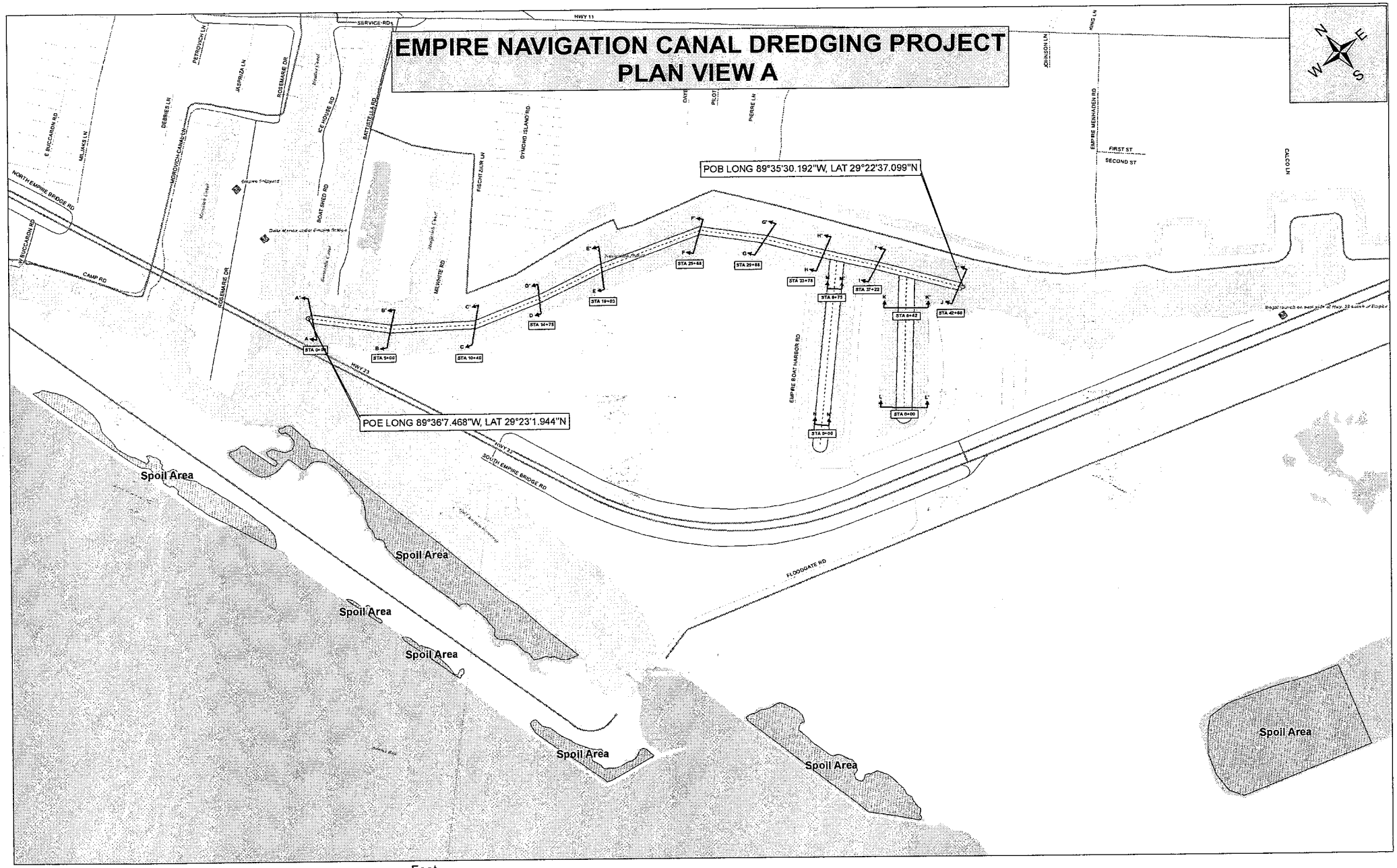
EMPIRE NAVIGATION CANAL DREDGING PROJECT
PLAN VIEW A
POB LONG 89°35'30.192"W, LAT 29°22'37.099"N
POE LONG 89°36'7.468"W, LAT 29°23'1.944"N
Spoil Area
Spoil Area
Spoil Area
Spoil Area
Spoil Area
Spoil Area
Spoil Area
Feet
400 200 0 400 800 1,200 1,600 2,000

Revised - 3-8-13 MUN-2013-0497 EBS

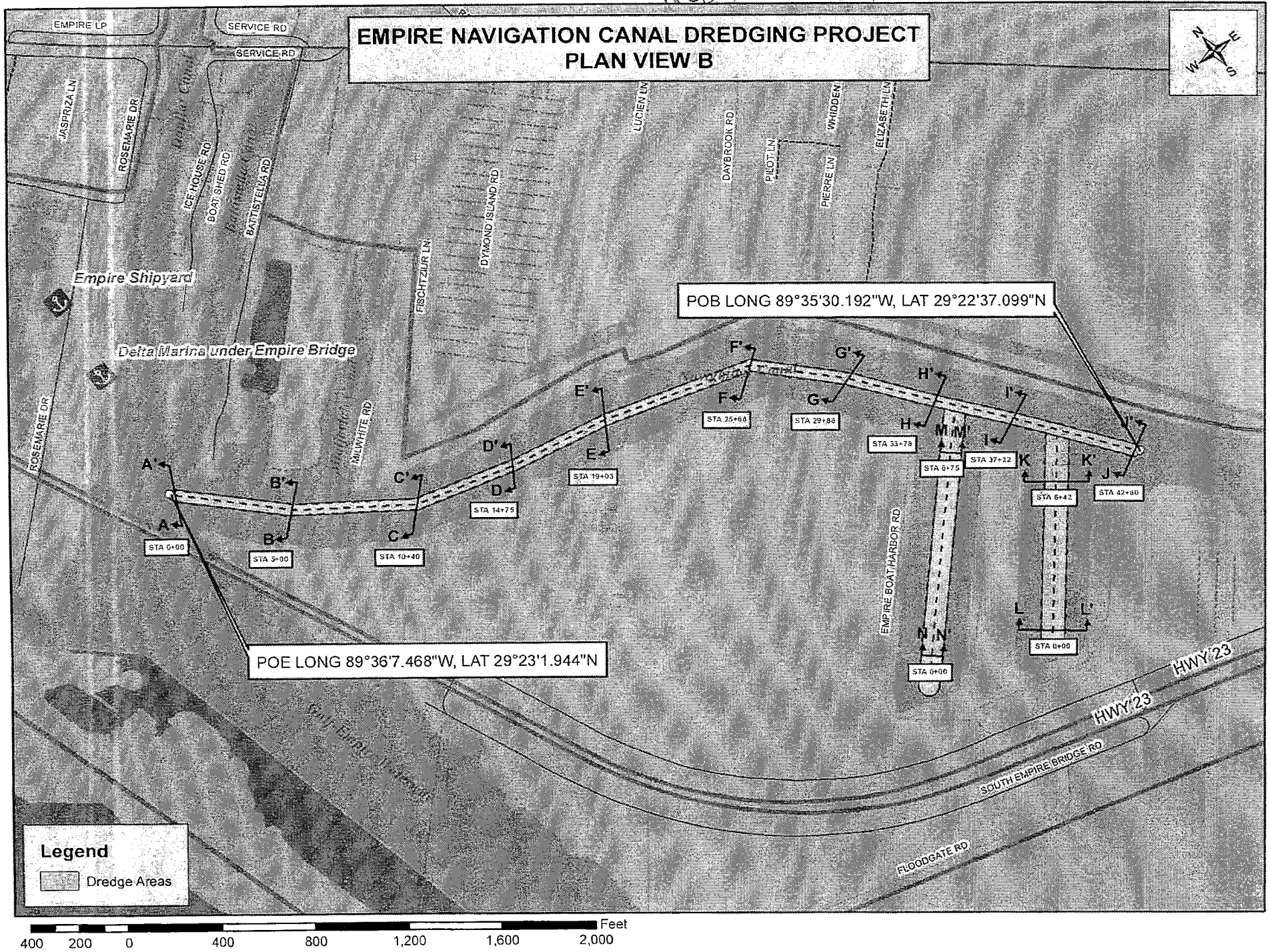

EMPIRE NAVIGATION CANAL PROJECT
CROSS SECTIONS

2/4/2013

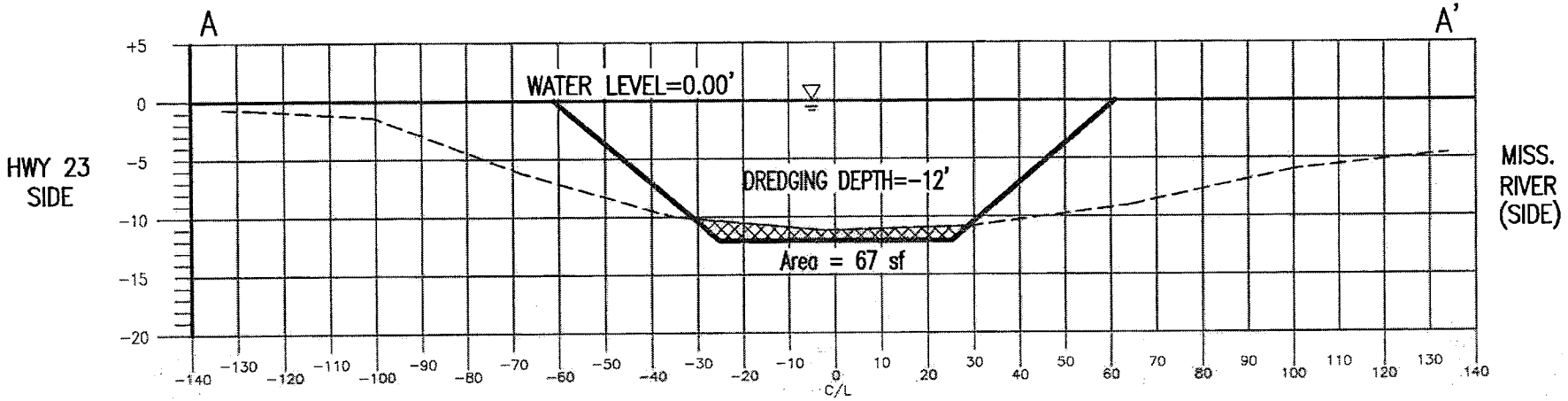

STATION 0+00
SECTION A – A'

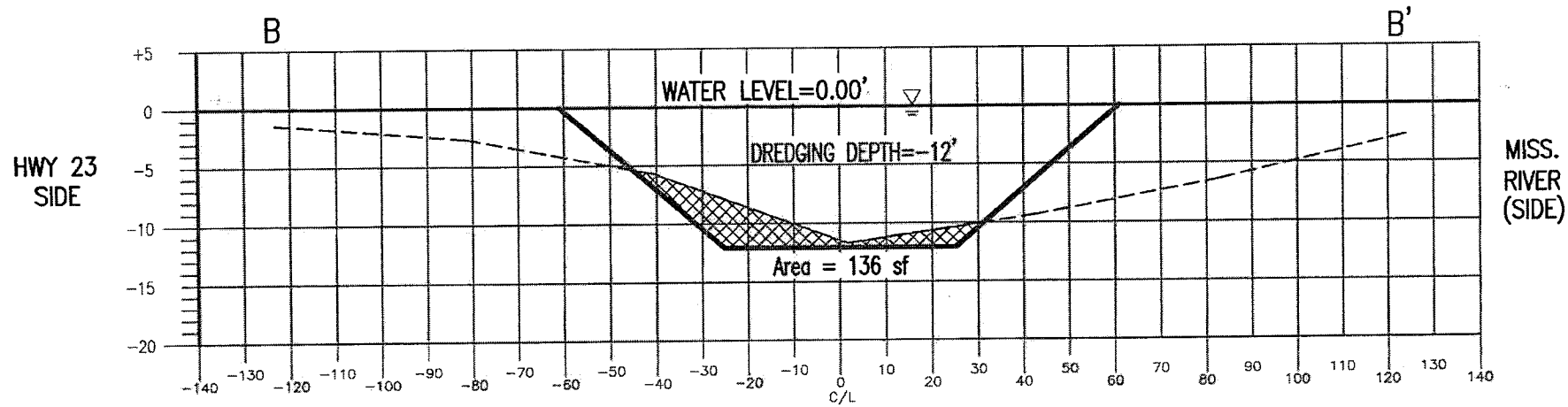

AREA (SF) to DREDGE
EXISTING CANAL BOTTOM
PROPOSED SECTION

STATION 5+00
SECTION B – B'

0 5' 10' 15' 20'
HORIZONTAL SCALE

0 5' 10'
VERTICAL SCALE

EMPIRE NAVIGATION CANAL PROJECT
CROSS SECTIONS

2/4/2013

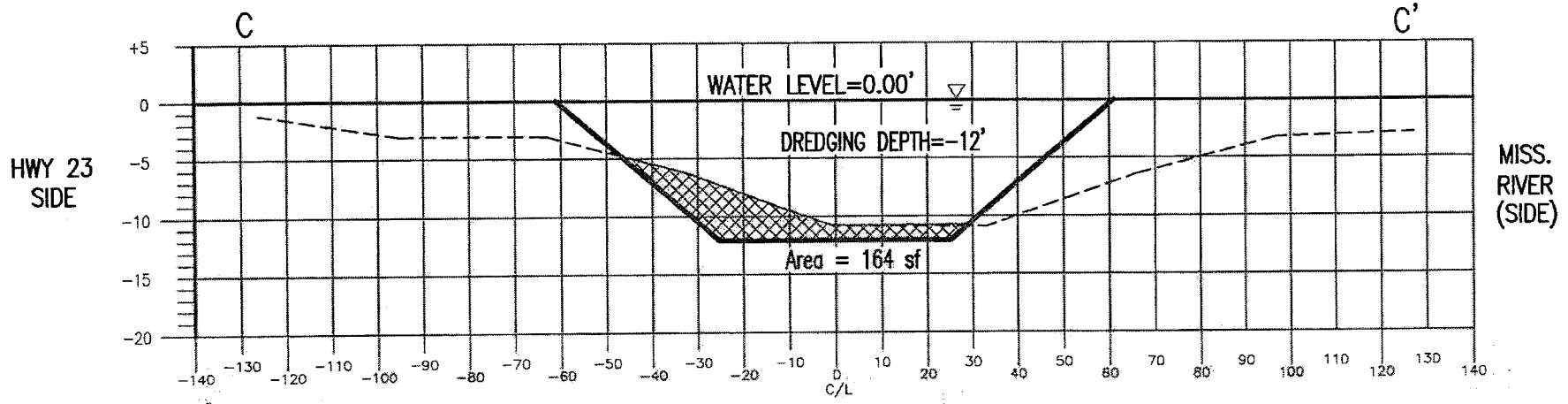

STATION 10+40
SECTION C – C'

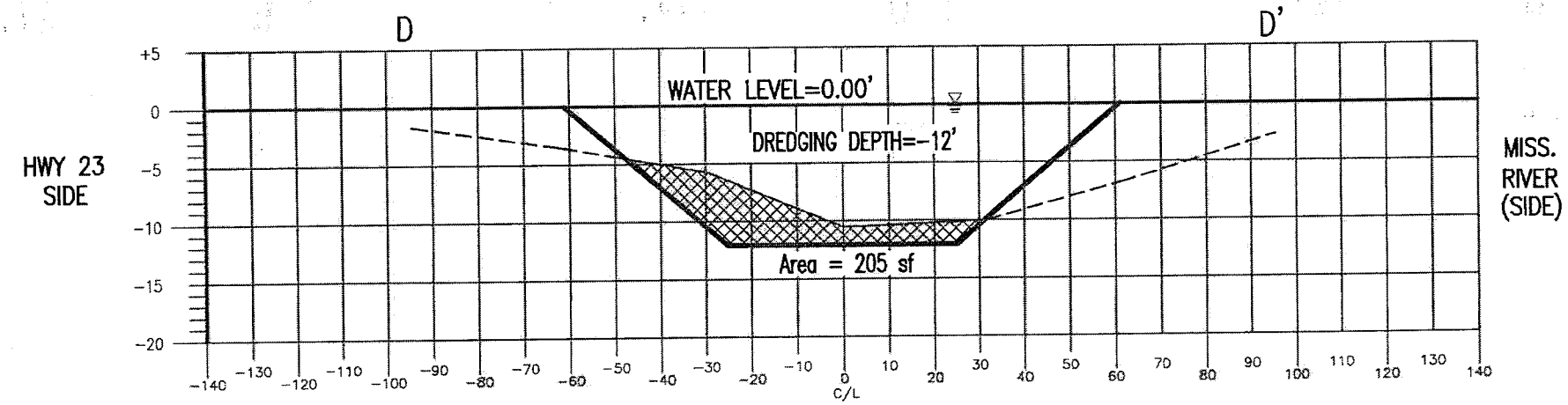

AREA (SF) to DREDGE
EXISTING CANAL BOTTOM
PROPOSED SECTION

STATION 14+75
SECTION D – D'

0 5' 10' 15' 20'
HORIZONTAL SCALE

0 5' 10'
VERTICAL SCALE

EMPIRE NAVIGATION CANAL PROJECT
CROSS SECTIONS

2/4/2013

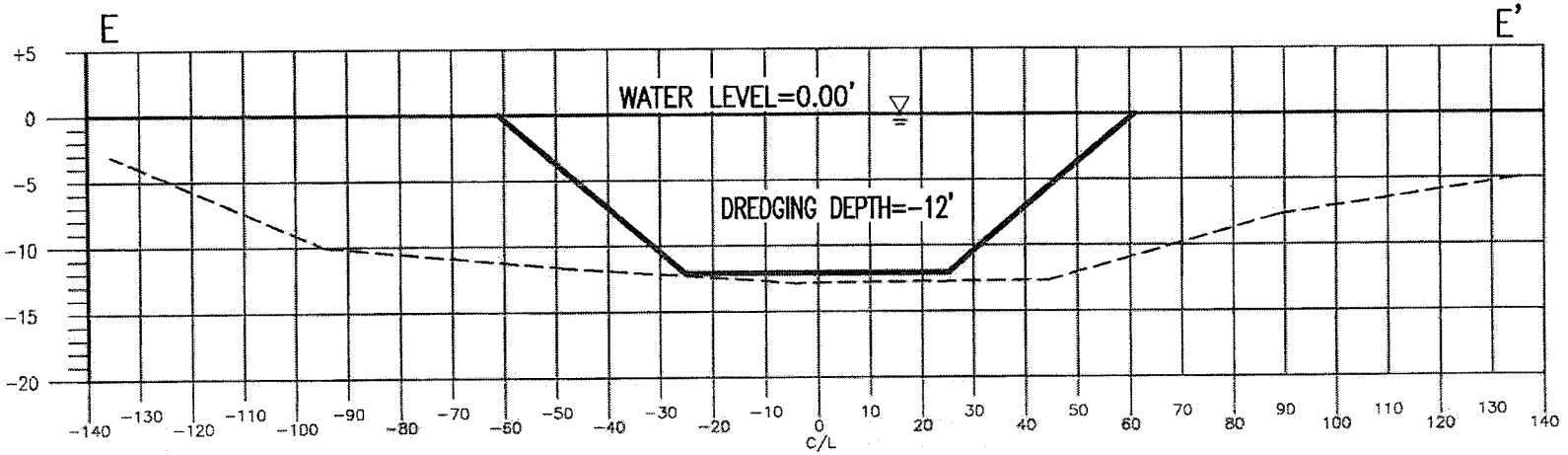

STATION 19+03
SECTION E – E'

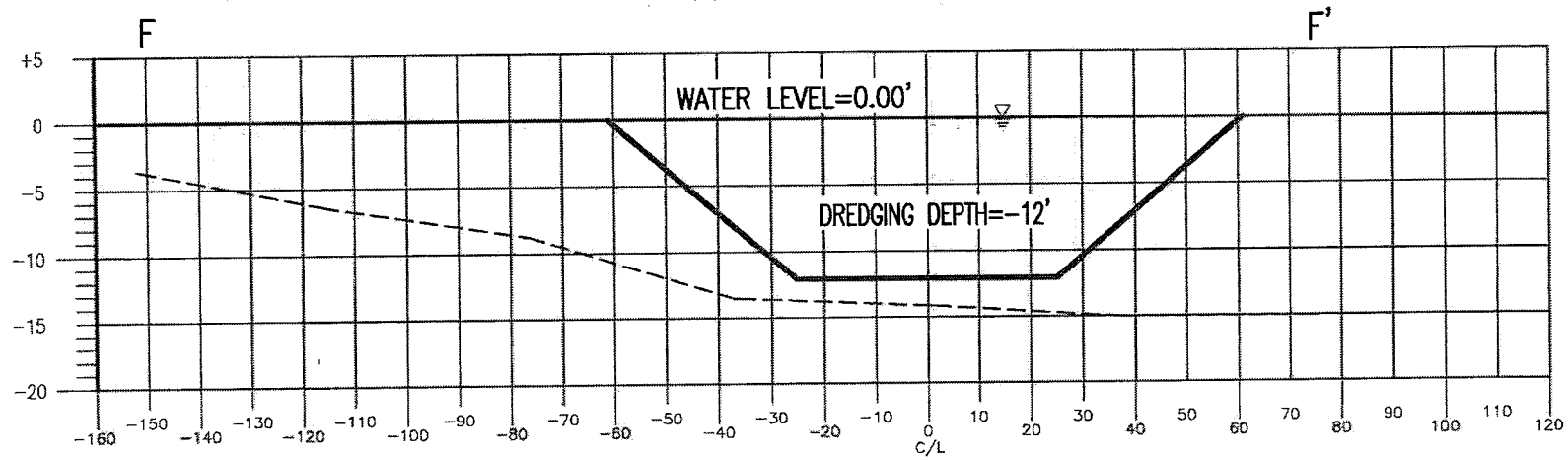

AREA (SF) to DREDGE
EXISTING CANAL BOTTOM
PROPOSED SECTION

STATION 25+68
SECTION F – F'

0 5' 10' 15' 20'
HORIZONTAL SCALE

0 5' 10'
VERTICAL SCALE

EMPIRE NAVIGATION CANAL PROJECT
CROSS SECTIONS

2/4/2013

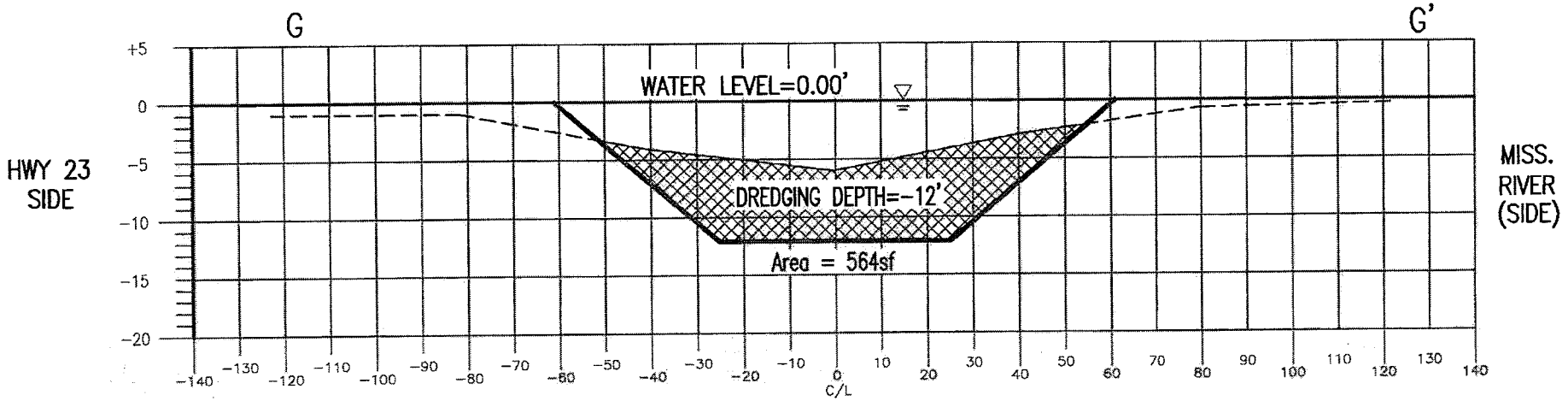

STATION 29+88
SECTION G – G'

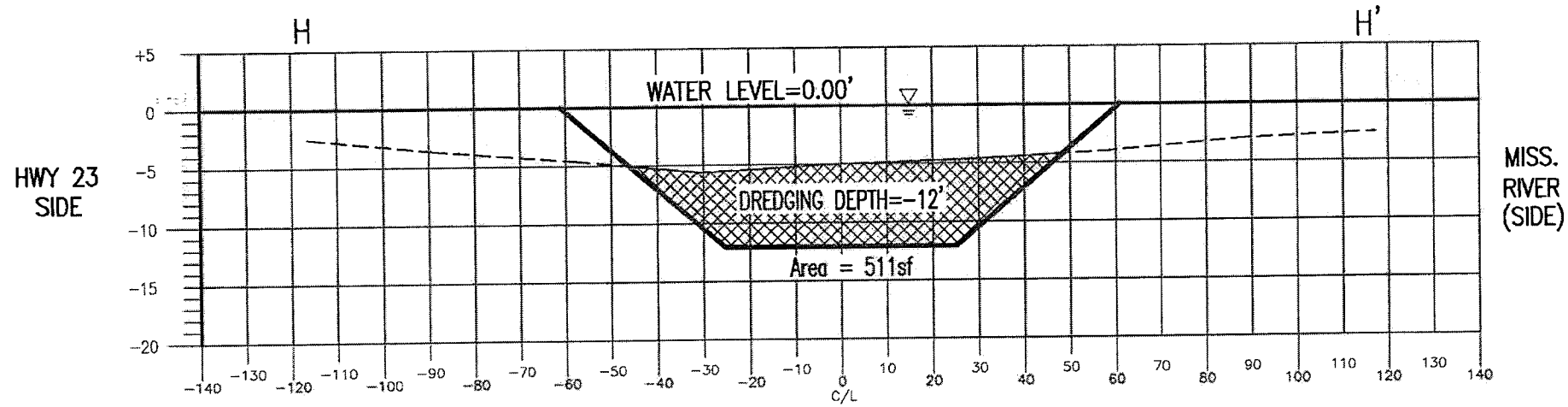

AREA (SF) to DREDGE
EXISTING CANAL BOTTOM
PROPOSED SECTION

STATION 33+78
SECTION H – H'

HORIZONTAL SCALE: 0 5' 10' 15' 20'

VERTICAL SCALE: 0 5' 10'

EMPIRE NAVIGATION CANAL PROJECT
CROSS SECTIONS

2/4/2013

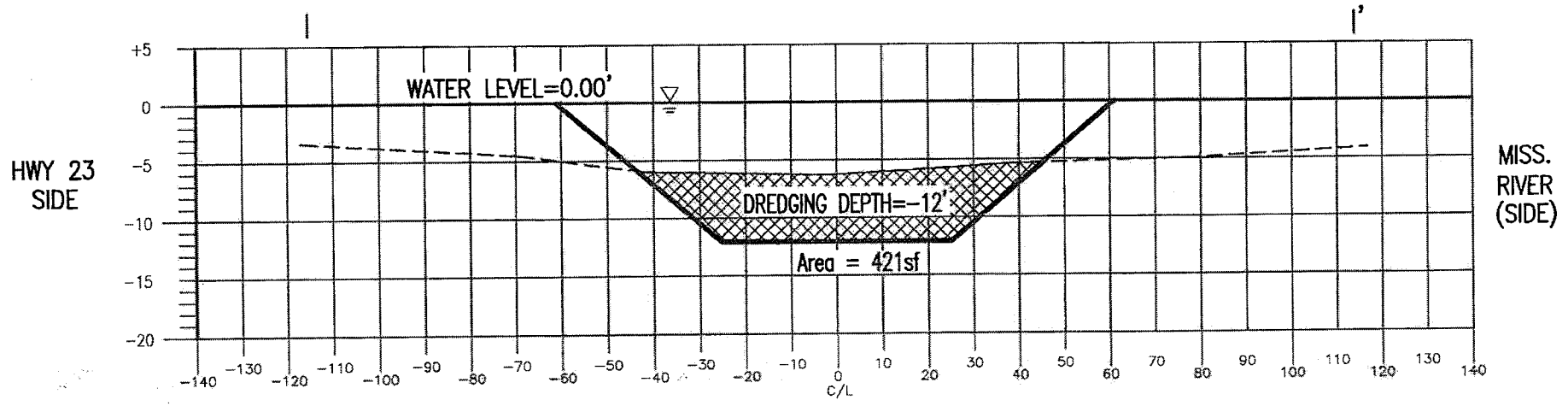

STATION 37+22
SECTION I – I'

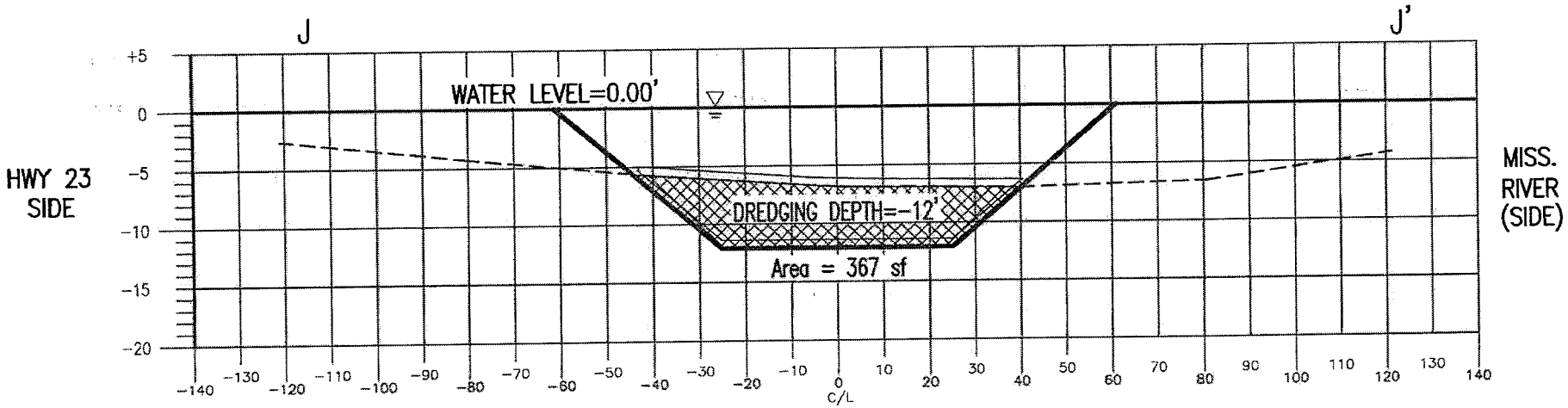

AREA (SF) to DREDGE
EXISTING CANAL BOTTOM
PROPOSED SECTION

STATION 42+60
SECTION J – J'

HORIZONTAL SCALE 0 5' 10' 15' 20'

VERTICAL SCALE 0 5' 10'

EMPIRE NAVIGATION CANAL PROJECT (HARBOR EXPANSION)
CROSS SECTIONS

2/4/2013

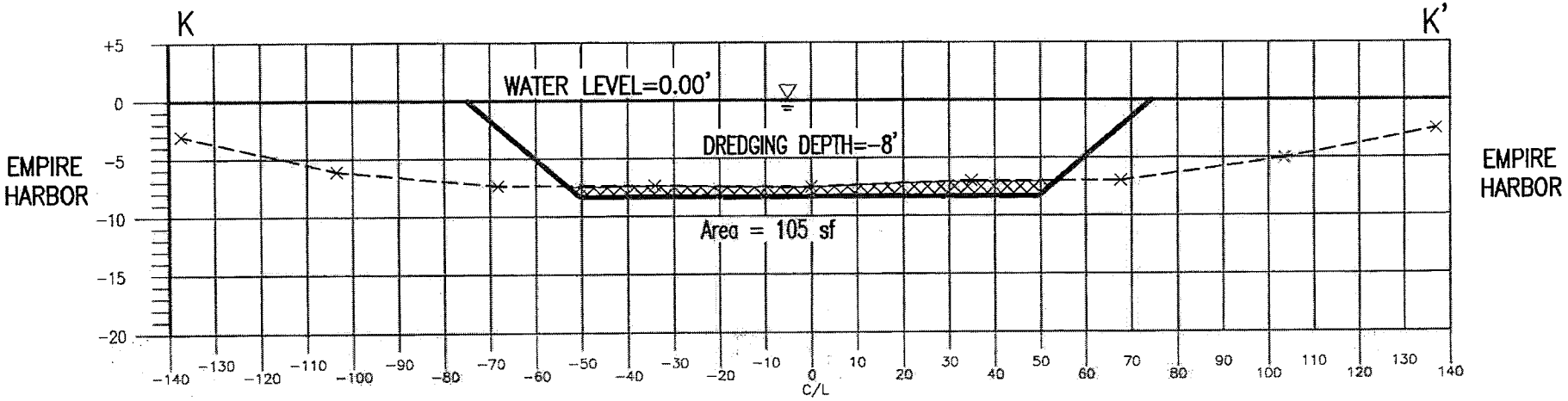

STATION 6+42
SECTION K – K'

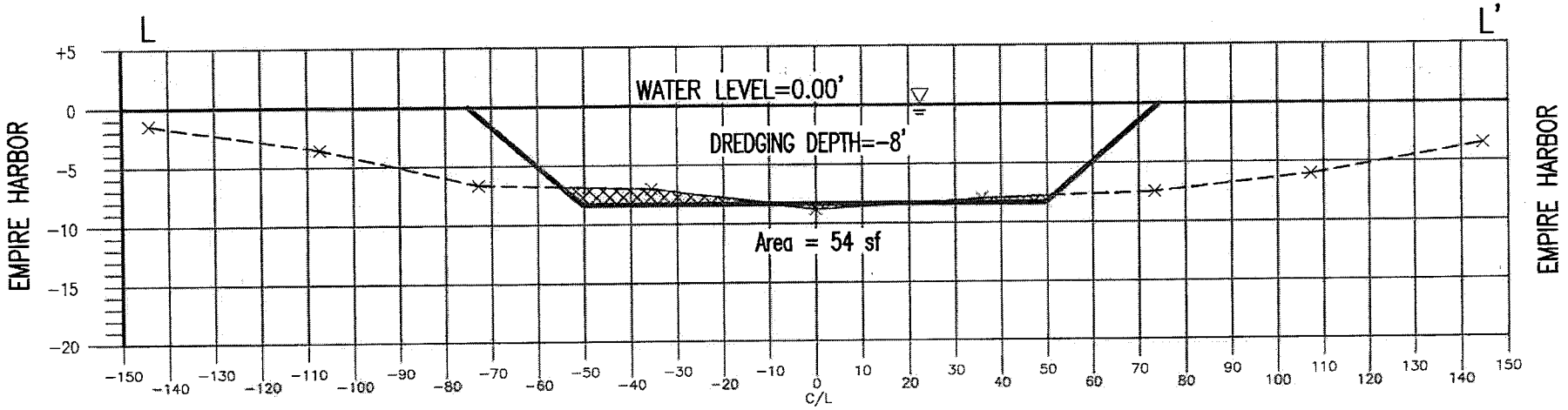

AREA (SF) to DREDGE
EXISTING CANAL BOTTOM
PROPOSED SECTION

STATION 0+00
SECTION L – L'

HORIZONTAL SCALE: 0 5' 10' 15' 20'

VERTICAL SCALE: 0 5' 10'

EMPIRE NAVIGATION CANAL PROJECT (HARBOR)
CROSS SECTIONS

2/4/2013

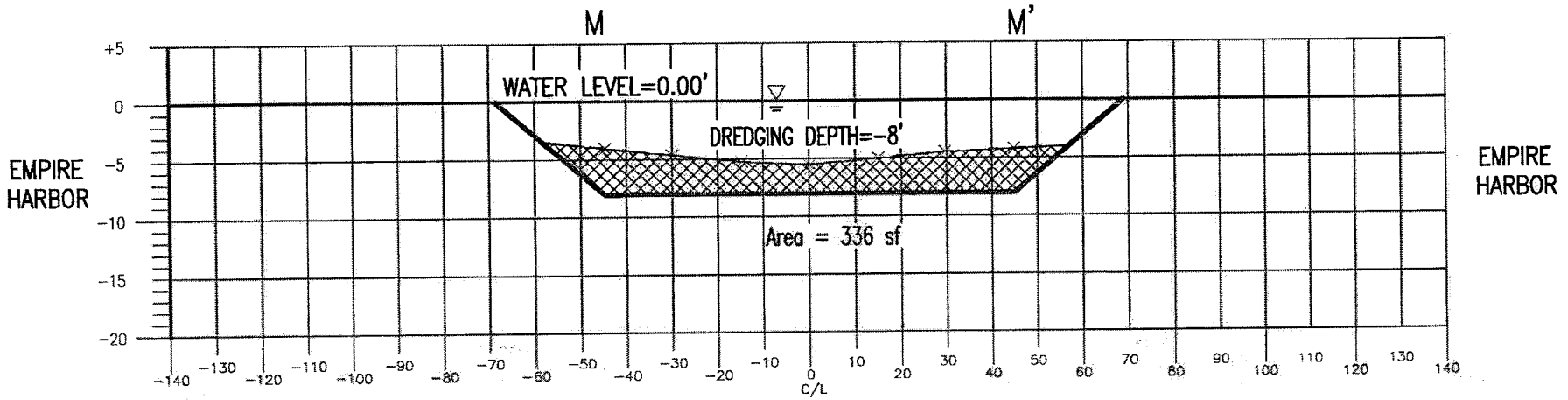

STATION 0+00
SECTION M – M'

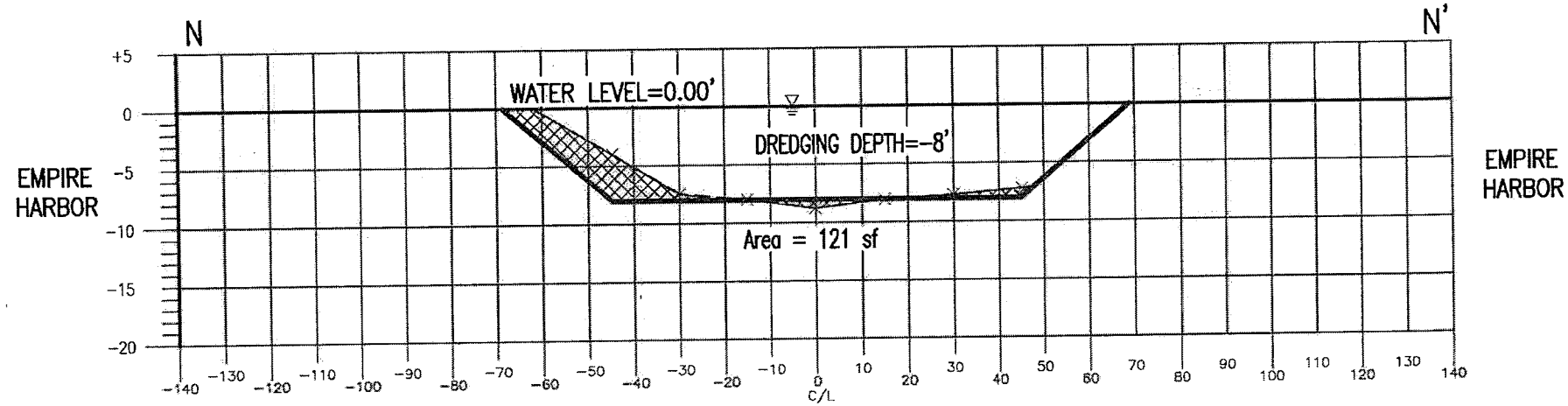

AREA (SF) to DREDGE
EXISTING CANAL BOTTOM
PROPOSED SECTION

STATION 8+75
SECTION N – N'

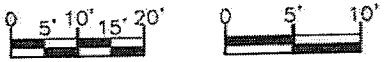

4/01/2013

EMPIRE NAVIGATION CANAL PROJECT
CROSS SECTIONS of SPOIL AREAS

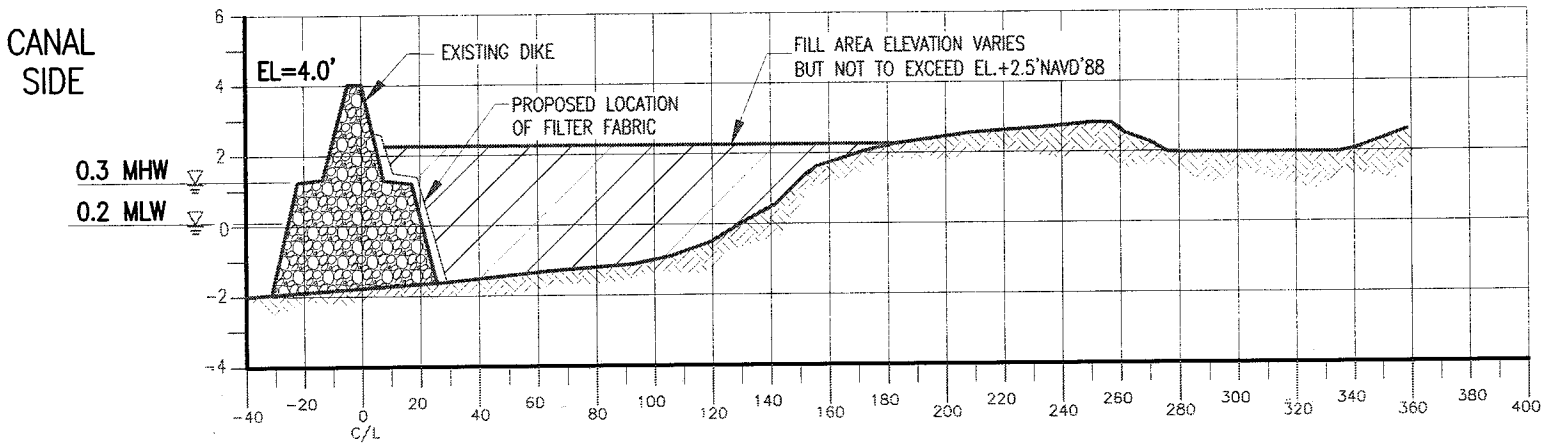

TYPICAL SECTION

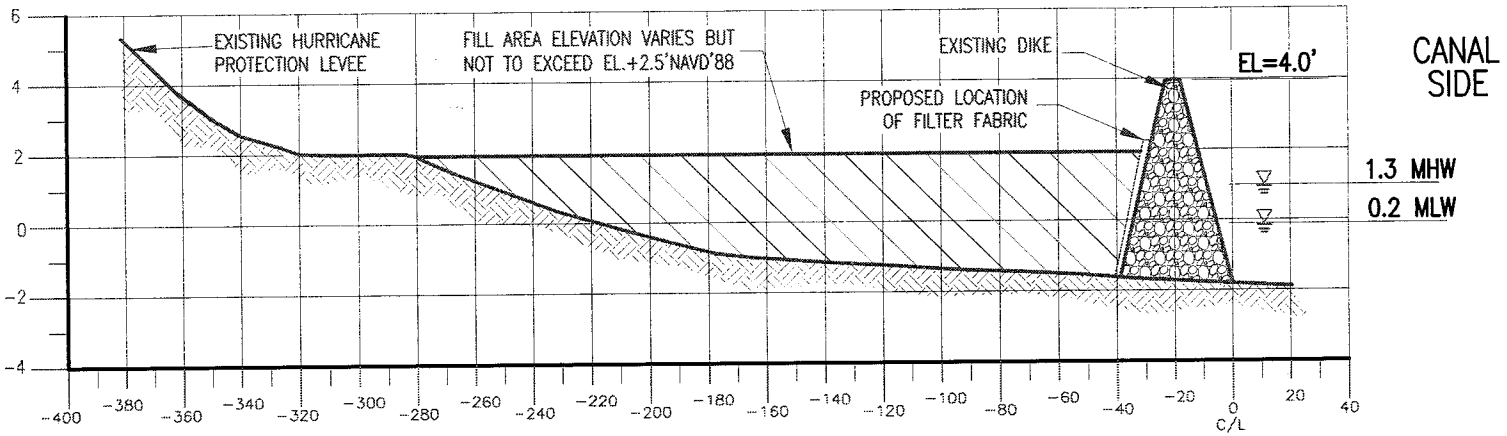

TYPICAL SECTION

FILL AREA

EXISTING DIKE

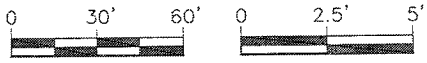

4/01/2013

EMPIRE NAVIGATION CANAL PROJECT
CROSS SECTIONS of SPOIL AREAS

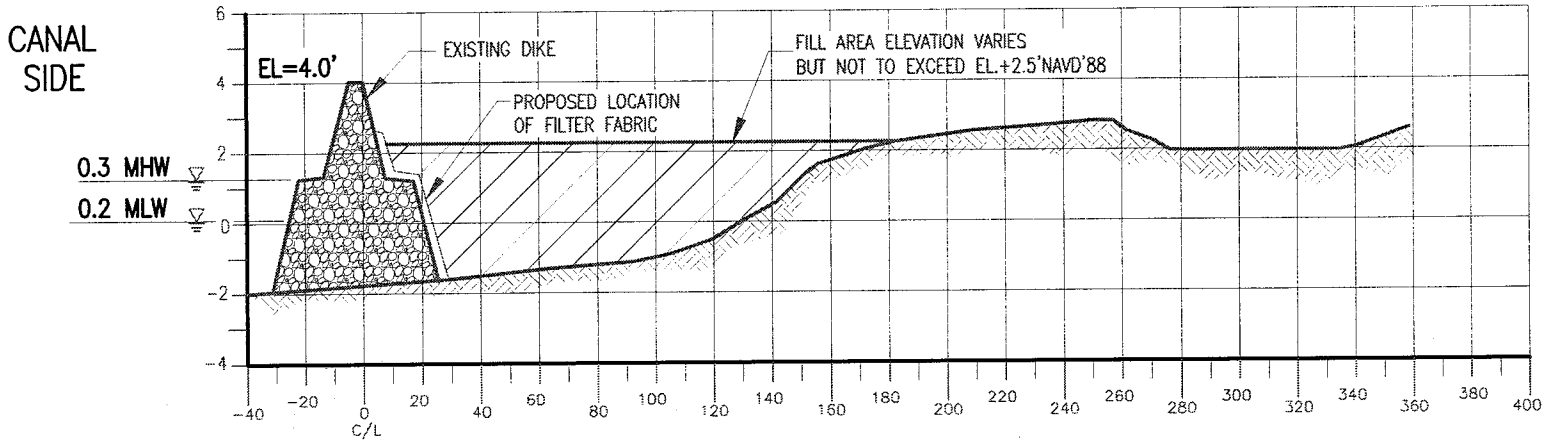

TYPICAL SECTION

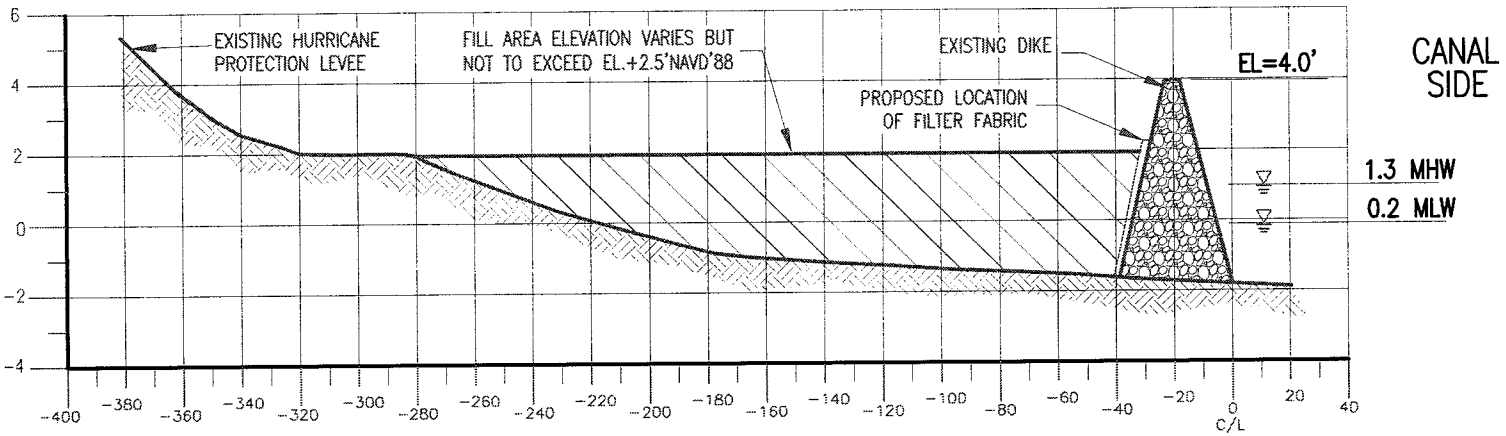

TYPICAL SECTION

FILL AREA

EXISTING DIKE

HORIZONTAL SCALE 0 30' 60'

VERTICAL SCALE 0 2.5' 5'