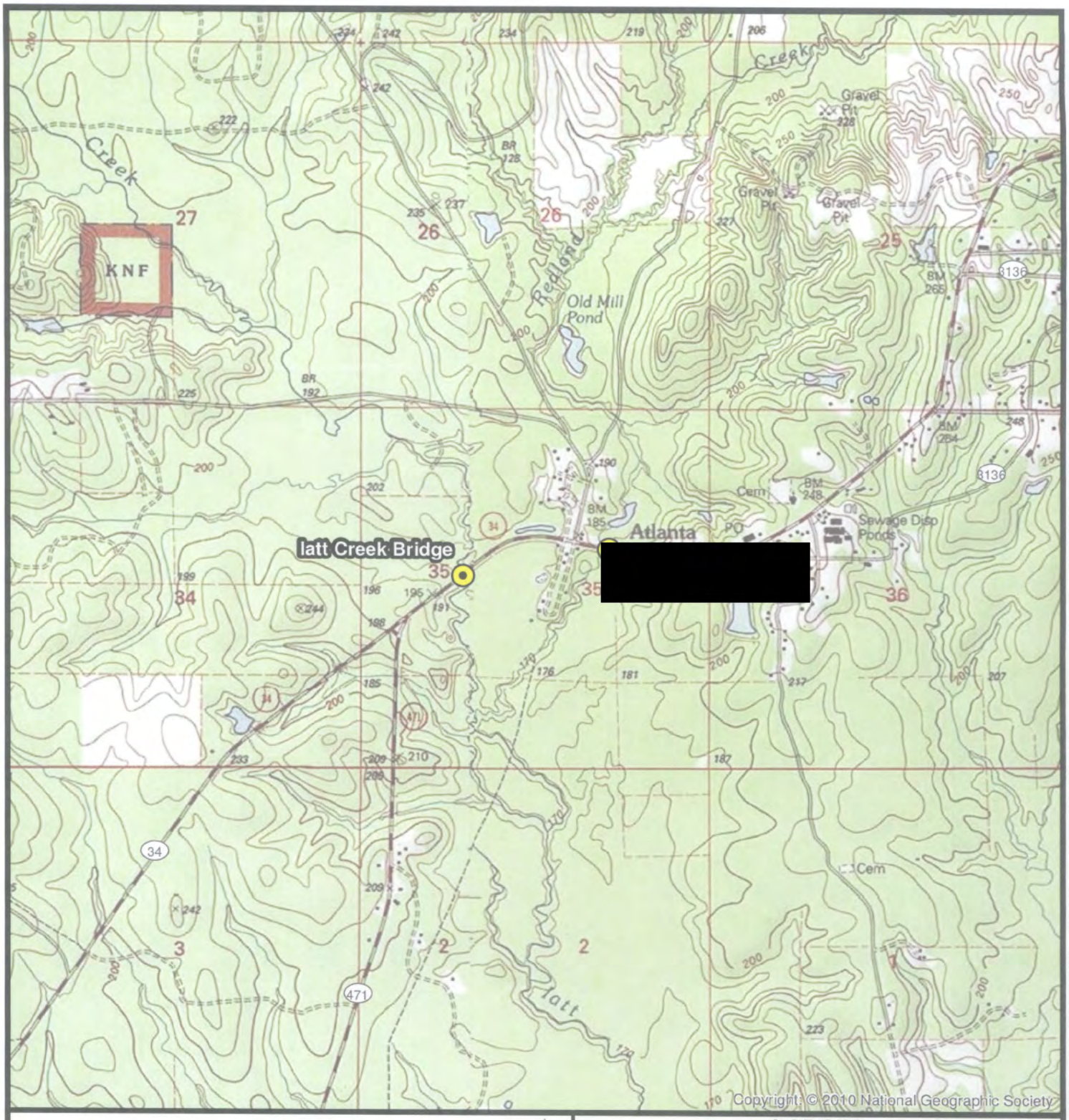

Legend

Site Location

0 1,000 2,000 4,000 6,000
Feet

Reference

U.S.G.S. 24K SERIES QUAD MAPS, COOCHIE BRAKE AND ATLANTA, LA.

LADOTD
BATON ROUGE, LOUISIANA

IATT CREEK AND REDLAND CREEK BRIDGES
STATE PROJECT NO. H.001844

SITE LOCATION MAP

WINN PARISH, LOUISIANA

C-K ASSOCIATES, LLC
ENVIRONMENTAL & ENGINEERING CONSULTANTS

Drawn:	CAL/AM9.3
Checked:	BN
Approved:	TW
Date:	7/12/12
Dwg. No.:	A5015-IATRED-01

FIGURE 1

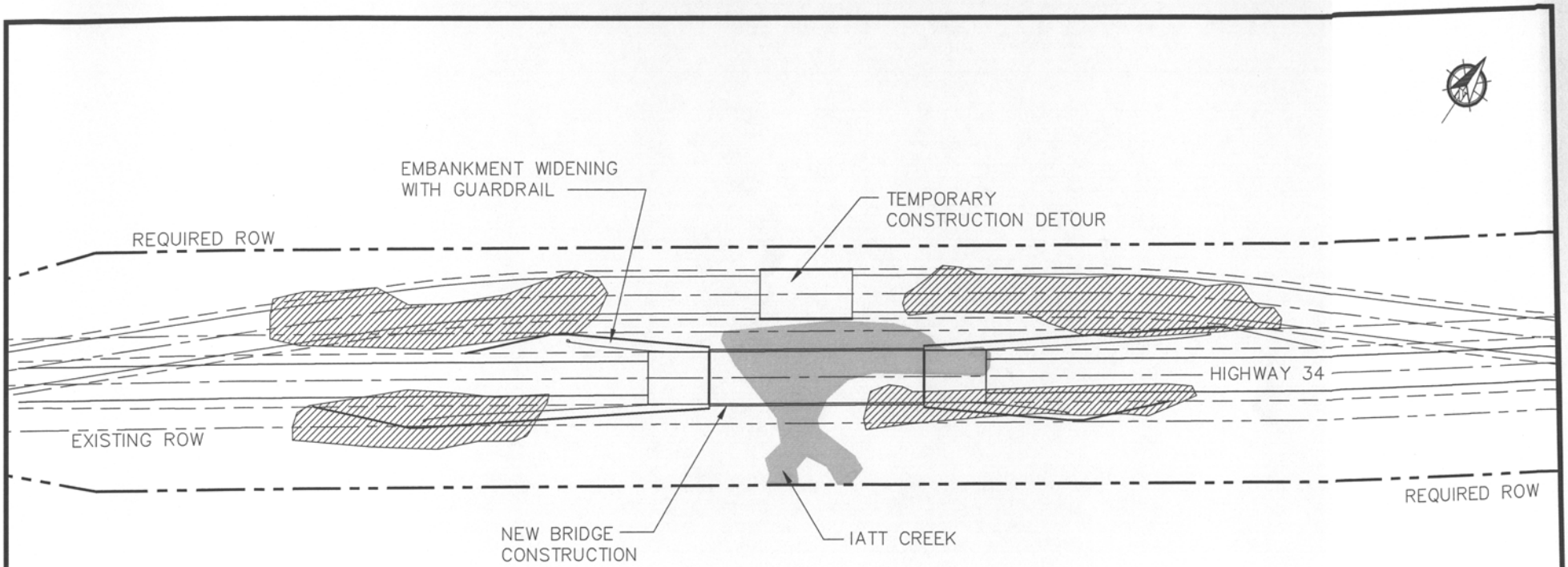

LEGEND

- Required ROW
- Other Waters (0.221 acres)
- Wetlands (0.570 acres)

SOURCE: DOTD
NOT TO SCALE

LADOTD
BATON ROUGE, LOUISIANA

IATT CREEK AND REDLAND CREEK BRIDGES
STATE PROJECT NO. H.001844

PLAN VIEW
IATT CREEK BRIDGE

WINN PARISH, LOUISIANA

C-K ASSOCIATES, LLC
ENVIRONMENTAL & ENGINEERING CONSULTANTS

Drawn:	CAL/ACAD
GT Checked:	
Checked:	BLN
Approved:	TEW
Date:	7/16/12
Dwg. No.:	A5015-IATTRED-02

FIGURE 2

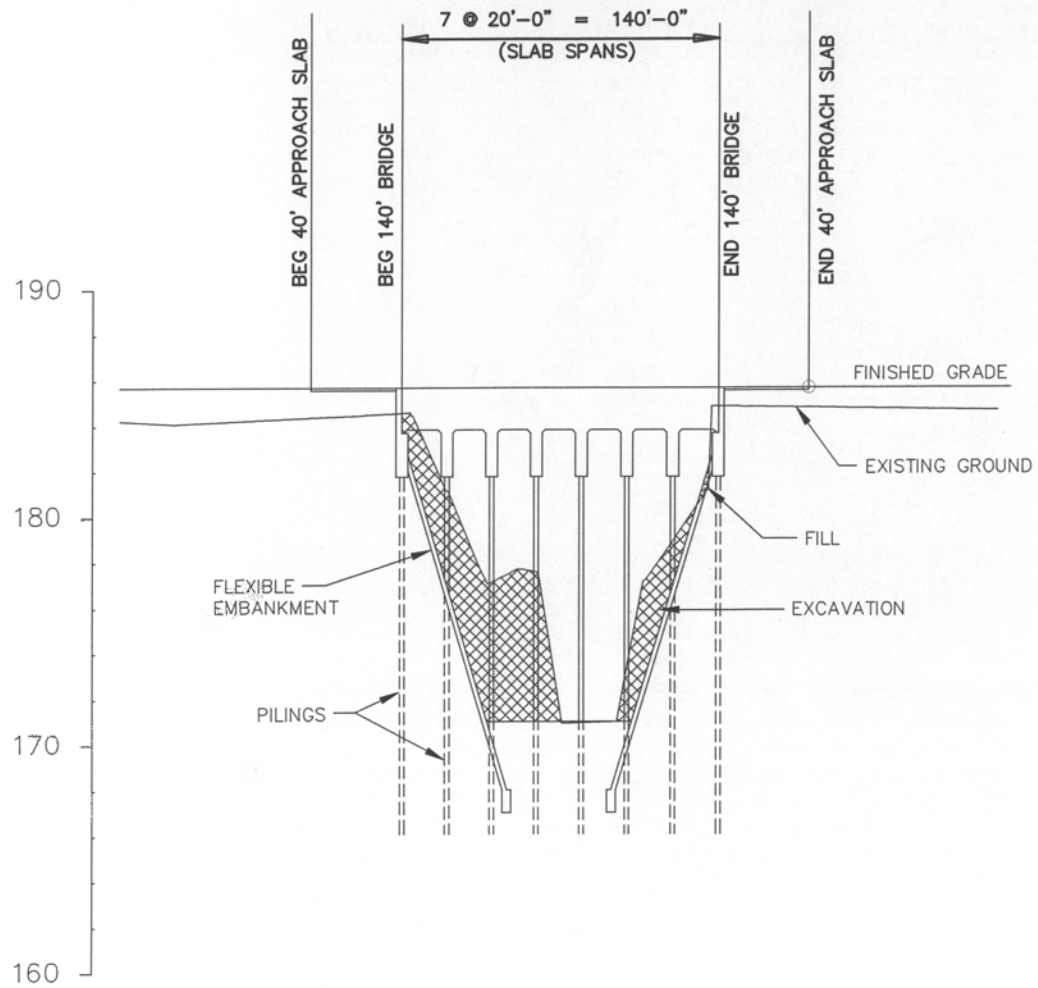

LEGEND

- Required ROW
- Excavation (~2,000 cu.yds.)
- Fill (~25 cu.yds.)

SOURCE: DOTD
NOT TO SCALE

LADOTD
BATON ROUGE, LOUISIANA

IATT CREEK AND REDLAND CREEK BRIDGES
STATE PROJECT NO. H.001844

PROFILE
IATT CREEK BRIDGE

WINN PARISH, LOUISIANA

C-K ASSOCIATES, LLC
ENVIRONMENTAL & ENGINEERING CONSULTANTS

Drawn:	CAL/ACAD
GT Checked:	
Checked:	BLN
Approved:	TEW
Date:	7/16/12
Dwg. No.:	A5015-IATTRED-03

FIGURE 3