SHEET: 1 OF 5

PROPOSED PROJECT IS LOCATED APPROXIMATELY 4.2 MILES NORTHWESTERLY FROM DES ALLEMANDS, LA.

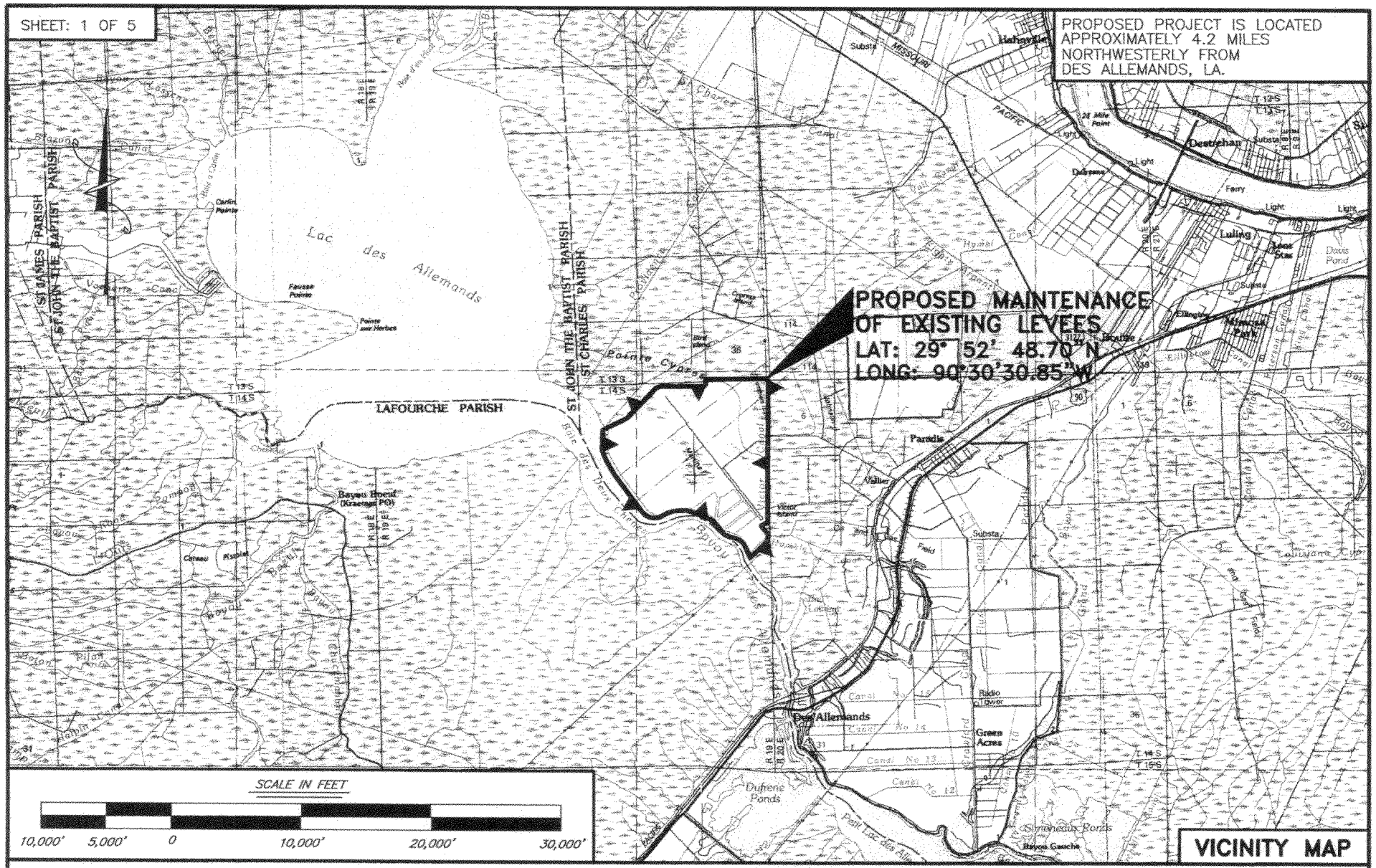

VICINITY MAP

PURPOSE: TO PERFORM MAINTENANCE ON EXISTING PROTECTION LEVEES PERMITTED UNDER U.S.A.C.O.E. EB-19-990-0896-1.

LEONARD CHAUVIN P.E., P.L.S., INC.
CIVIL ENGINEER – LAND SURVEYOR
627 JACKSON ST. THIBODAUX, LA.

PERMIT PLAT

PROPOSED MAINTENANCE OF EXISTING LEVEES
LOCATED SECTIONS 1, 2, 3, 10, 11, 12, 13, & 37
T14S – R19E
ST. CHARLES PARISH, LOUISIANA

APPLICATION BY: DA BUNCH L.L.C.
DATE: NOVEMBER 14, 2012 REVISED: NOVEMBER 26, 2012

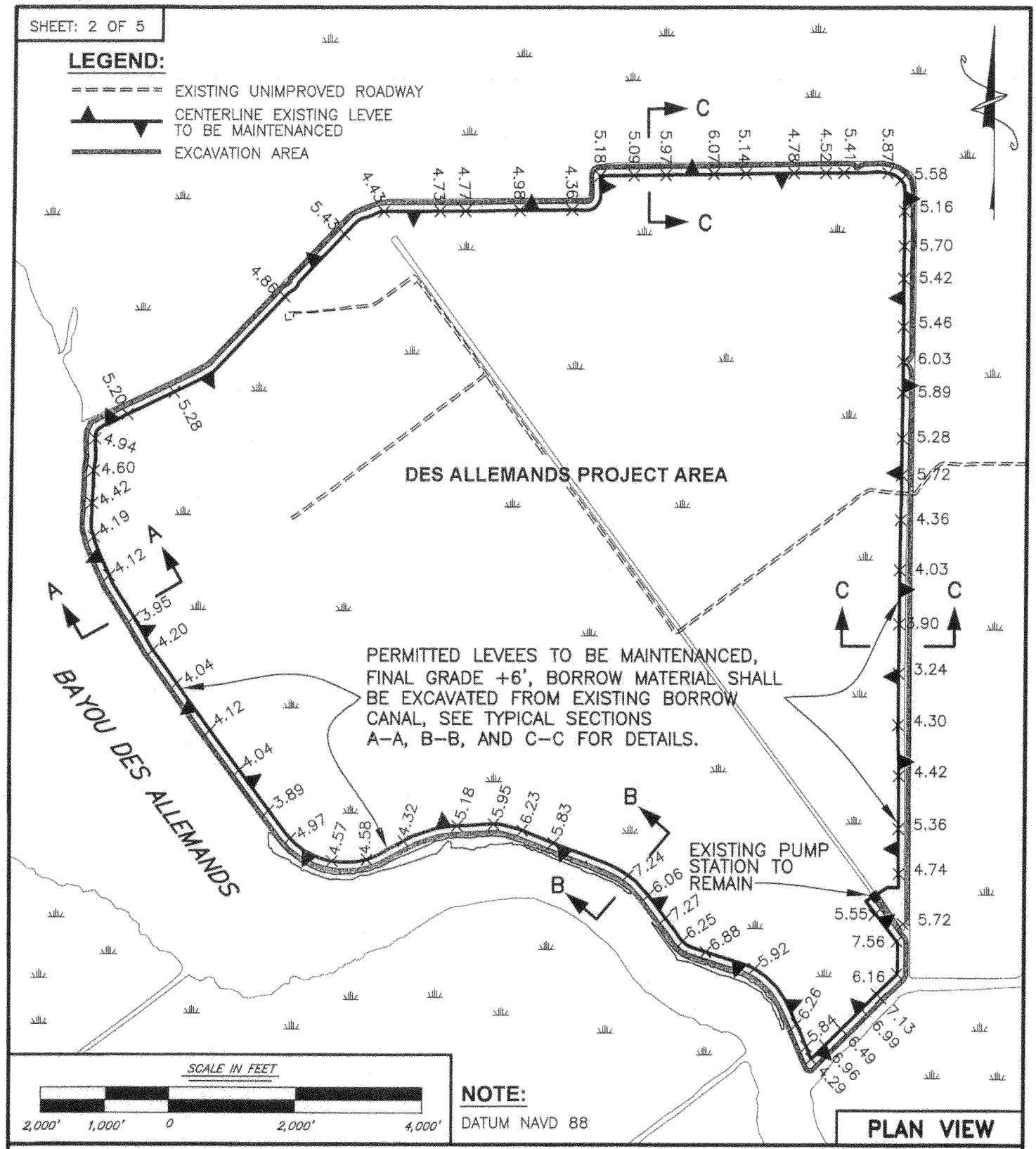

PURPOSE: TO PERFORM MAINTENANCE ON EXISTING PROTECTION LEVEES PERMITTED UNDER U.S.A.C.O.E. EB–19–990–0896–1.

LEONARD CHAUVIN P.E., P.L.S., INC.
CIVIL ENGINEER – LAND SURVEYOR
627 JACKSON ST. THIBODAUX, LA.

PERMIT PLAT

PROPOSED MAINTENANCE OF EXISTING LEVEES
LOCATED SECTIONS 1, 2, 3, 10, 11, 12, 13, & 37; T14S – R19E
ST. CHARLES PARISH, LOUISIANA

APPLICATION BY: DA BUNCH L.L.C.
DATE: NOVEMBER 14, 2012 REV: JANUARY 29, 2013

SHEET: 3 OF 5

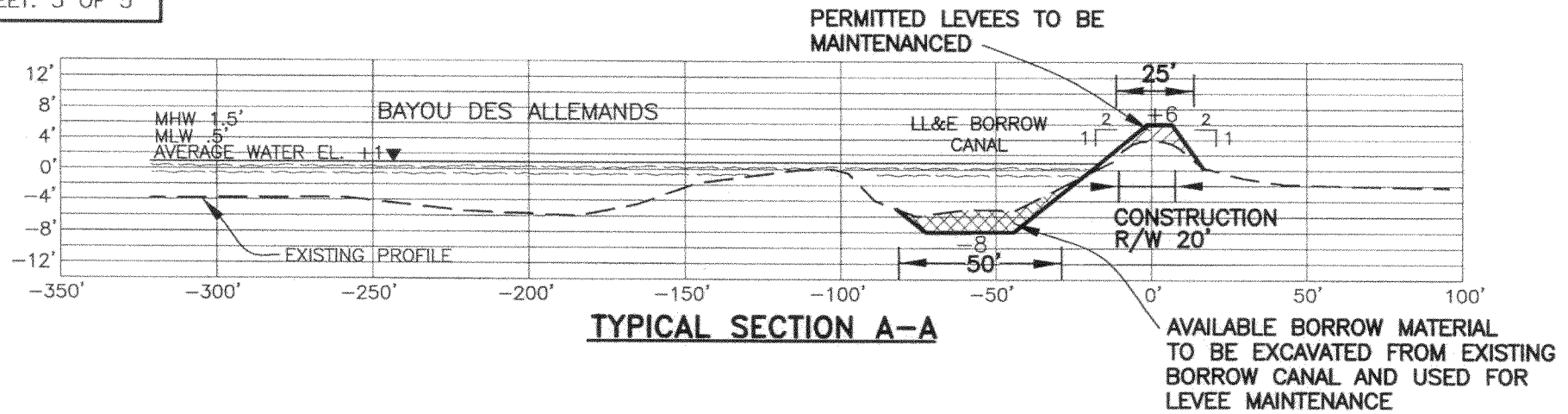

TYPICAL SECTION A-A

AVAILABLE BORROW MATERIAL TO BE EXCAVATED FROM EXISTING BORROW CANAL AND USED FOR LEVEE MAINTENANCE

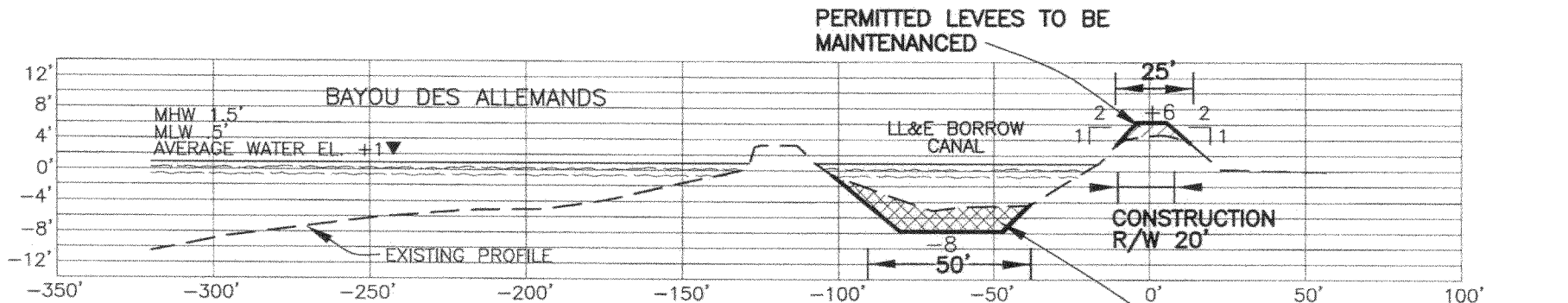

TYPICAL SECTION B-B

AVAILABLE BORROW MATERIAL TO BE EXCAVATED FROM EXISTING BORROW CANAL AND USED FOR LEVEE MAINTENANCE

LEGEND:

- SPOIL PLACEMENT
- EXCAVATION AREA

SCALE:

VERTICAL: 1" = 20'

HORIZONTAL: 1" = 50'

TYPICAL SECTIONS

PURPOSE: TO PERFORM MAINTENANCE ON EXISTING PROTECTION LEVEES PERMITTED UNDER U.S.A.C.O.E. EB-19-990-0896-1.

LEONARD CHAUVIN P.E., P.L.S., INC.
CIVIL ENGINEER – LAND SURVEYOR
627 JACKSON ST. THIBODAUX, LA.

PERMIT PLAT

PROPOSED MAINTENANCE OF EXISTING LEVEES
LOCATED SECTIONS 1, 2, 3, 10, 11, 12, 13, & 37
T14S – R19E
ST. CHARLES PARISH, LOUISIANA

APPLICATION BY: DA BUNCH L.L.C.

DATE: NOVEMBER 14, 2012 REVISED: NOVEMBER 26, 2012

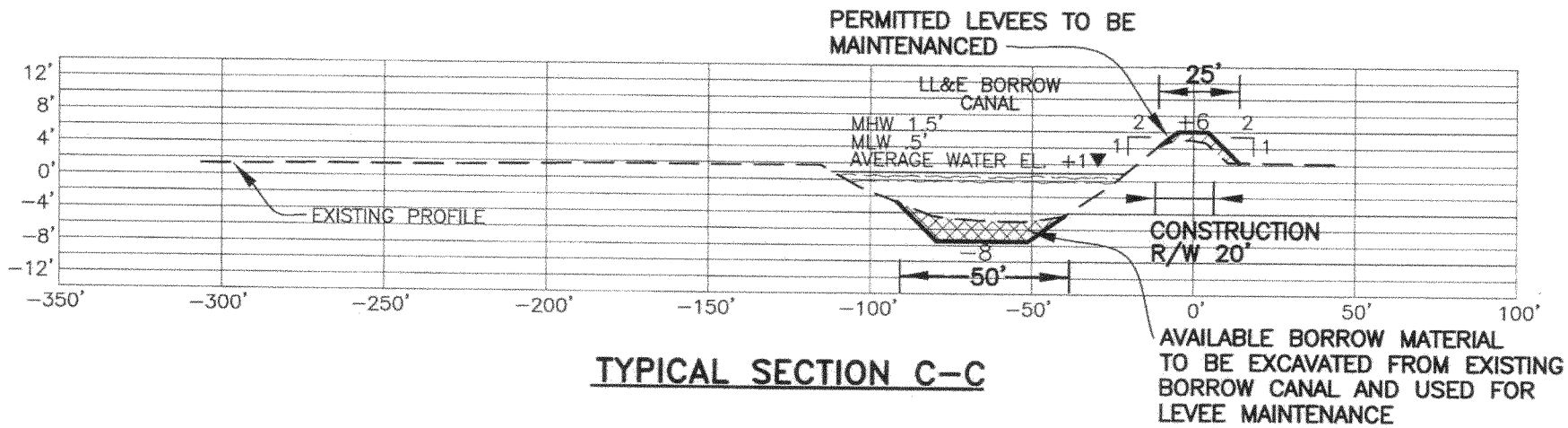

TYPICAL SECTION C–C

LEGEND:

- SPOIL PLACEMENT
- EXCAVATION AREA

SCALE:

VERTICAL: 1" = 20'

HORIZONTAL: 1" = 50'

TYPICAL SECTIONS

PURPOSE: TO PERFORM MAINTENANCE ON EXISTING PROTECTION LEVEES PERMITTED UNDER U.S.A.C.O.E. EB–19–990–0896–1.

LEONARD CHAUVIN P.E., P.L.S., INC.
CIVIL ENGINEER – LAND SURVEYOR
627 JACKSON ST. THIBODAUX, LA.

PERMIT PLAT

PROPOSED MAINTENANCE OF EXISTING LEVEES
LOCATED SECTIONS 1, 2, 3, 10, 11, 12, 13, & 37
T14S – R19E
ST. CHARLES PARISH, LOUISIANA

APPLICATION BY: DA BUNCH L.L.C.
DATE: NOVEMBER 14, 2012 REVISED: NOVEMBER 26, 2012

GENERAL NOTES

1. REFERENCE U.S.A.C.O.E. PERMIT EB-19-990-0896-1 CONDITION 2 REQUIRES APPLICANT TO MAINTAIN THE ACTIVITY AUTHORIZED IN THE REFERENCED PERMIT IN GOOD CONDITION AND IN CONFORMANCE WITH THE TERMS OF THE PERMIT.

2. PIPELINES AND UTILITIES MAY EXIST THAT ARE NOT SHOWN. IT IS THE CONTRACTORS RESPONSIBILITY TO CALL LOUISIANA ONE CALL AT 1-800-272-3020 AT LEAST 48 HOURS PRIOR TO CONSTRUCTION ACTIVITIES.

3. UP TO APPROXIMATELY 68,000 CUBIC YARDS OF PRIVATELY OWNED BORROW CANAL WATER BOTTOMS TO BE EXCAVATED TO -8'. EXCAVATED MATERIAL TO BE PLACED ON EXISTING LEVEE.

4. 46,833' OF EXISTING PROTECTION LEVEES TO BE REFURBISHED. 47,170 LINEAR FEET OF PRIVATELY OWNED WATER BOTTOMS TO EXCAVATED AS SHOWN IN SECTIONS A-A, B-B, AND C-C.

5. IF REQUIRED NO VESSEL SHALL DRAFT GREATER THAN -6'.

6. VERTICAL DATUM IS NAVD 88.

GENERAL NOTES

PURPOSE: TO PERFORM MAINTENANCE ON EXISTING PROTECTION LEVEES PERMITTED UNDER U.S.A.C.O.E. EB-19-990-0896-1.

LEONARD CHAUVIN P.E., P.L.S., INC.
CIVIL ENGINEER - LAND SURVEYOR
627 JACKSON ST. THIBODAUX, LA.

PERMIT PLAT

PROPOSED MAINTENANCE OF EXISTING LEVEES
LOCATED SECTIONS 1, 2, 3, 10, 11, 12, 13, & 37
T14S - R19E
ST. CHARLES PARISH, LOUISIANA

APPLICATION BY: DA BUNCH L.L.C.
DATE: NOVEMBER 14, 2012 REVISED: NOVEMBER 26, 2012