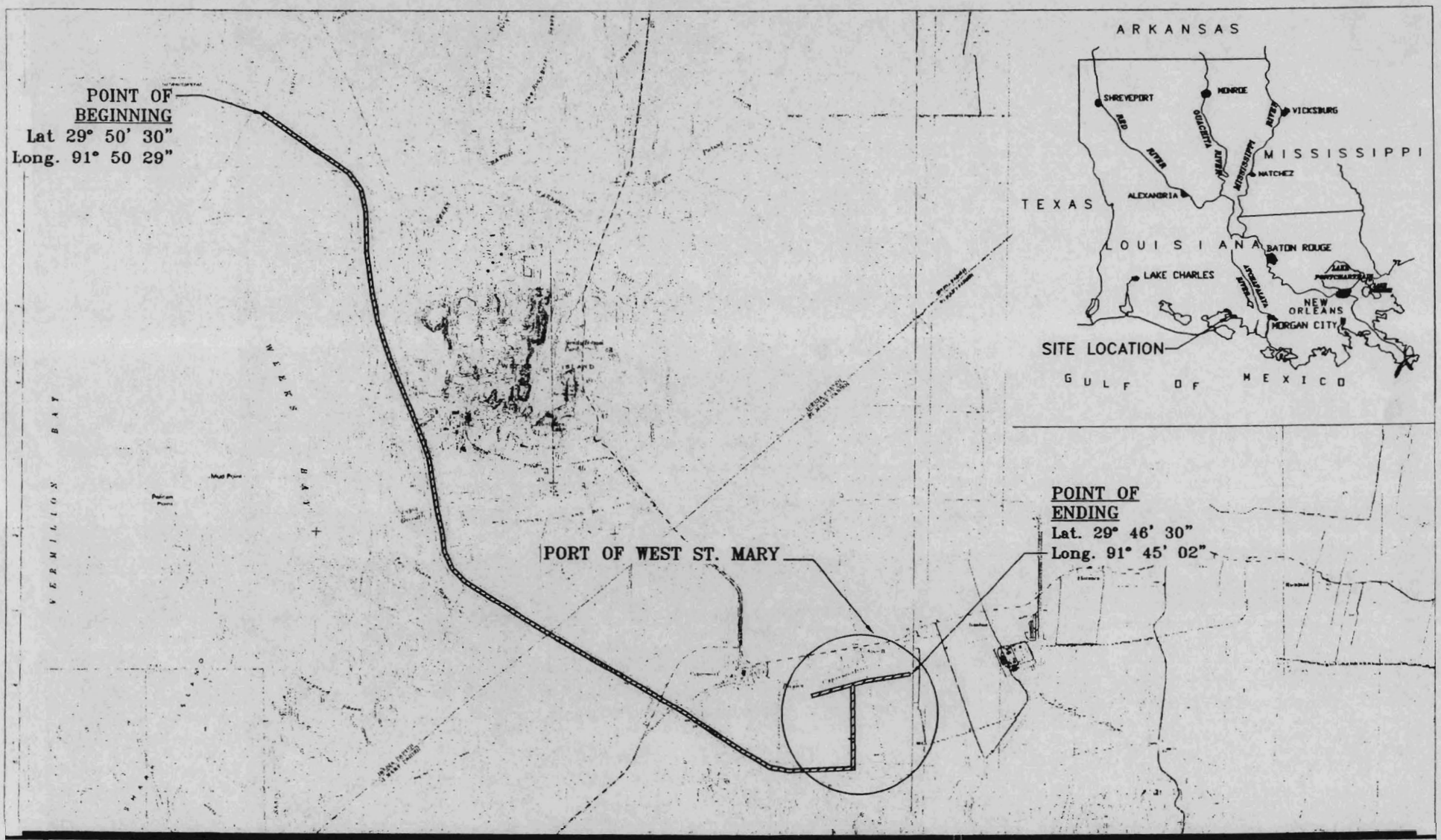

SCALE: 1" = 6,000'

3,000' 0 3,000' 6,000' 9,000' 12,000'

VICINITY MAP
PORT OF WEST ST. MARY
PROPOSED CHANNEL DEEPENING
INTRACOASTAL WATERWAY AND PORT CANALS
ST. MARY & IBERIA PARISH, LOUISIANA

Date:	Drawn By:	Sheet No.:
05/02/07	CDL	1 of 7
Plot Scale:	Approved By:	File No.:
1"=6,000'	MGM	120855

REVISONS:

No.:	Date:

Shaw Shaw Coastal, Inc.

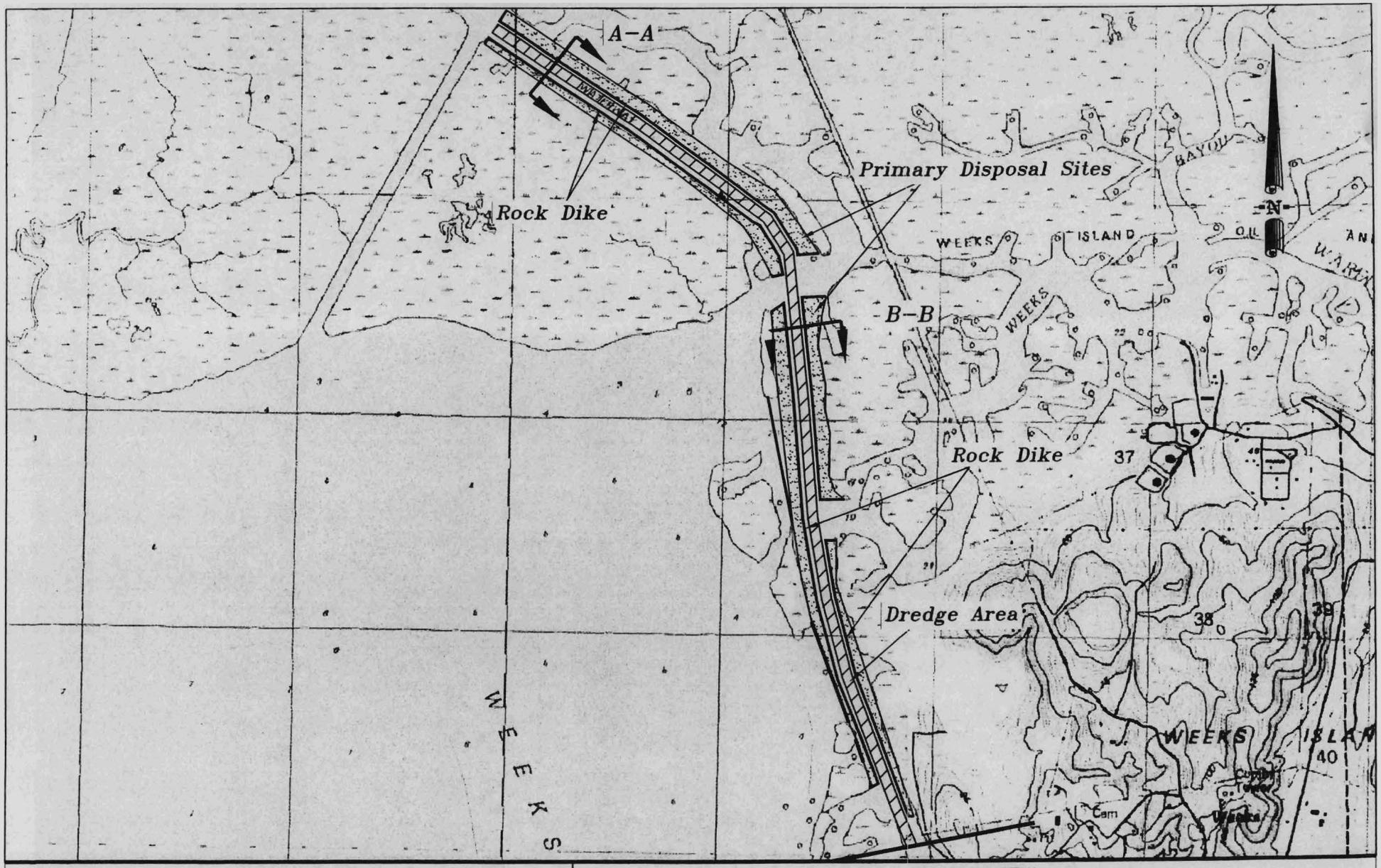

SCALE: 1" = 2,000'

1,000' 0 1,000' 2,000' 3,000' 4,000'

PLAN VIEW
PORT OF WEST ST. MARY
CHANNEL DEEPENING PROJECT
INTRACOASTAL WATERWAY AND PORT CANALS
IBERIA AND ST. MARY PARISHES, LOUISIANA

Date:	Drawn By:	Sheet No.:
05/02/07	CDL	2 of 7
Plot Scale:	Approved By:	File No.:
1"=2000'	MGM	120855

Revisions:

No.:	Date:

Shaw Shaw Coastal, Inc.

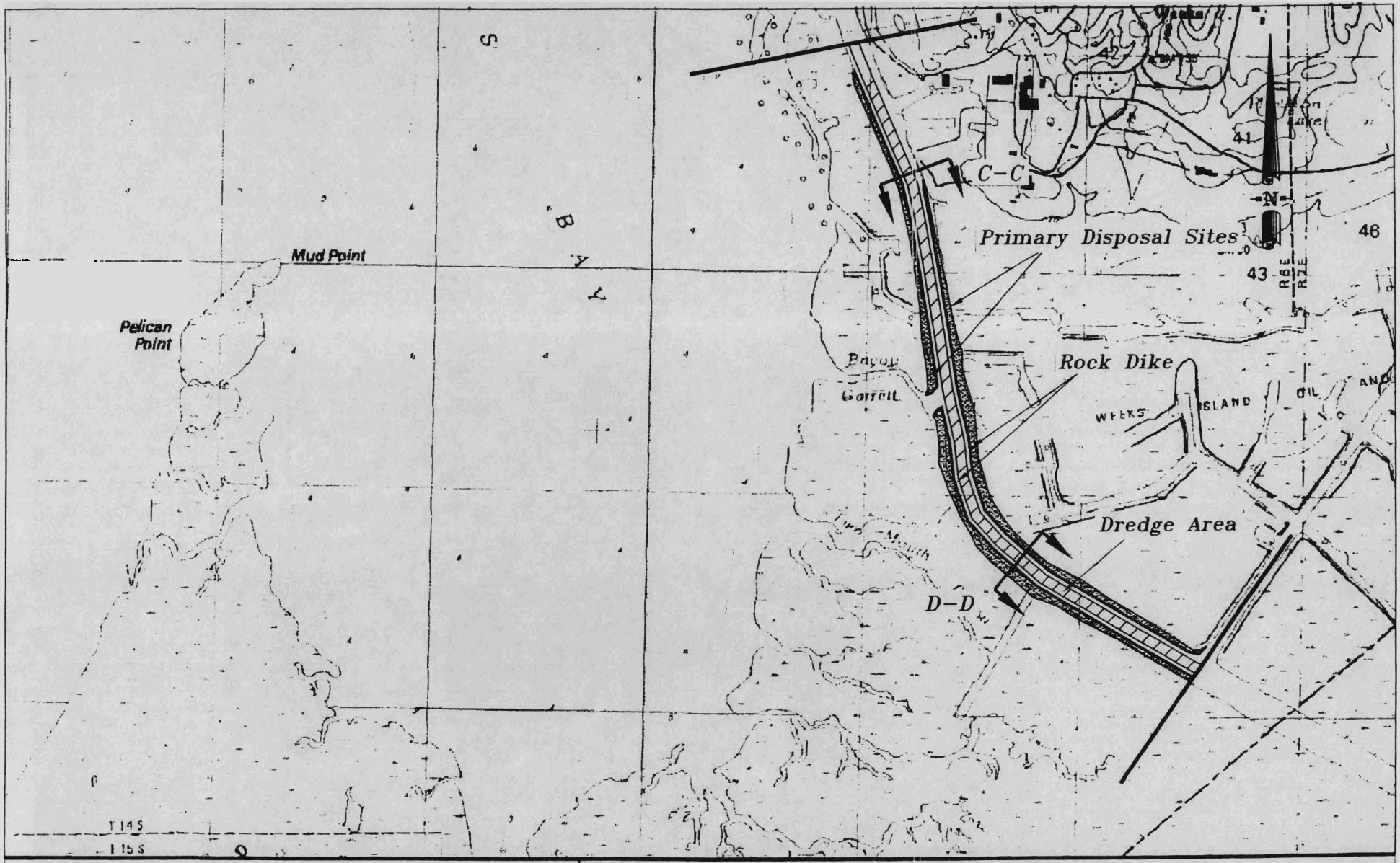

SCALE: 1" = 2,000'

1,000' 0 1,000' 2,000' 3,000' 4,000'

PLAN VIEW
PORT OF WEST ST. MARY
CHANNEL DEEPENING PROJECT
INTRACOASTAL WATERWAY AND PORT CANALS
IBERIA AND ST. MARY PARISHES, LOUISIANA

Date:	Drawn By:	Sheet No.:
05/02/07	CDL	3 of 7
Plot Scale:	Approved By:	File No.:
1"=2000'	MGM	120855

Revisions:	
No.:	Date:

Shaw Shaw Coastal, Inc.

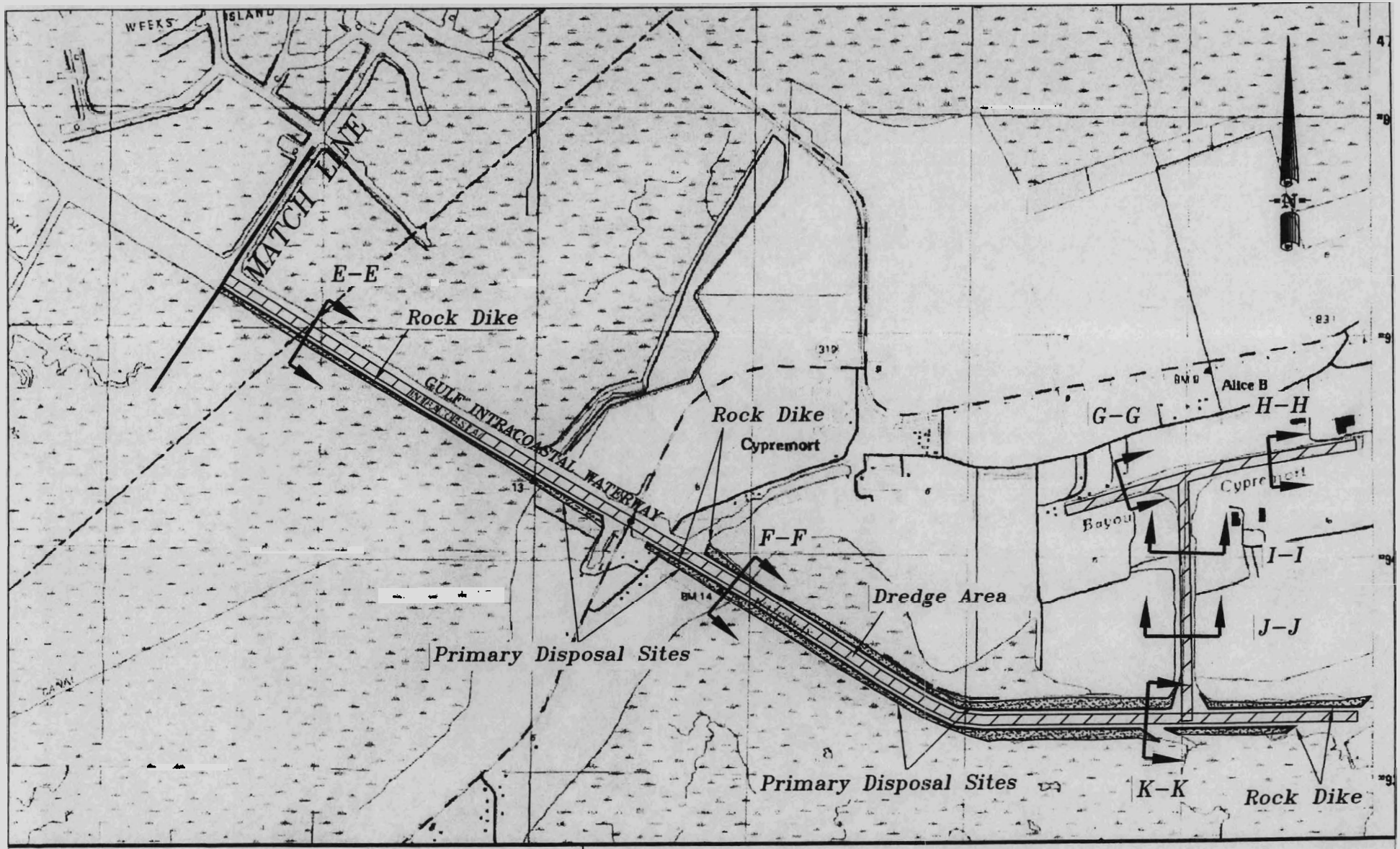

SCALE: 1" = 2,000'

1,000' 0 1,000' 2,000' 3,000' 4,000'

PLAN VIEW
PORT OF WEST ST. MARY
CHANNEL DEEPENING PROJECT
INTRACOASTAL WATERWAY AND PORT CANALS
IBERIA AND ST. MARY PARISHES, LOUISIANA

Date:	Drawn By:	Sheet No.:
05/02/07	CDL	4 of 7
Plot Scale:	Approved By:	File No.:
1"=5000'	MGM	120855

Revisions:

No.:	Date:

Shaw Shaw Coastal, Inc.

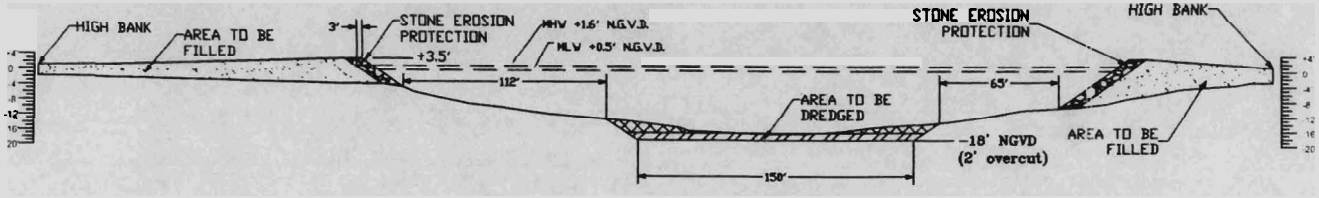

SECTION (A)

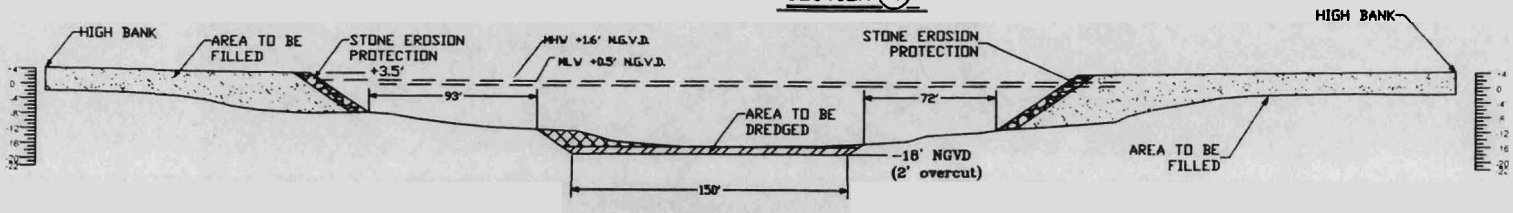

SECTION (B)

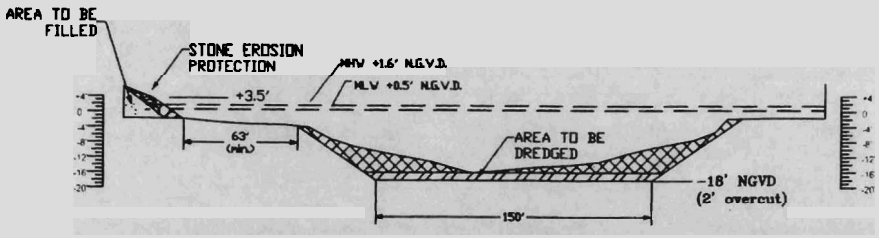

SECTION (C)

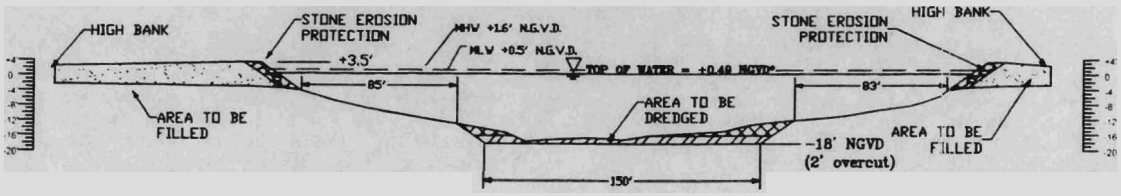

SECTION (D)

HORIZONTAL
SCALE: 1" = 100'

50' 0 50' 100' 150' 200'

VERTICAL
SCALE: 1" = 50'

25' 0 25' 50' 75' 100'

CROSS SECTIONS
PORT OF WEST ST. MARY
CHANNEL DEEPENING PROJECT
INTRACOASTAL WATERWAY AND PORT CANALS
IBERIA AND ST. MARY PARISHES

Date: 04/20/07	Drawn By: CDL	Sheet No.: 5 OF 7
Scale: 1"=100'	Approved By: MGM	File No.: 120855

Revisions:	
No.:	Date:

Shaw Shaw Coastal, Inc.

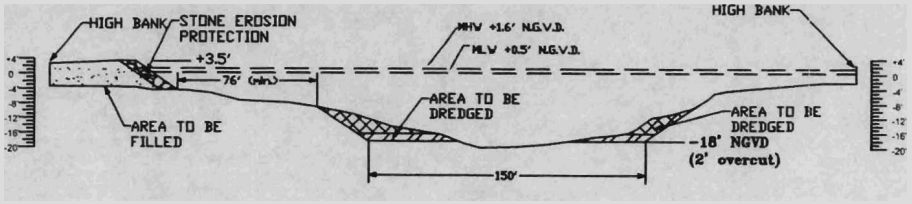

SECTION (E)

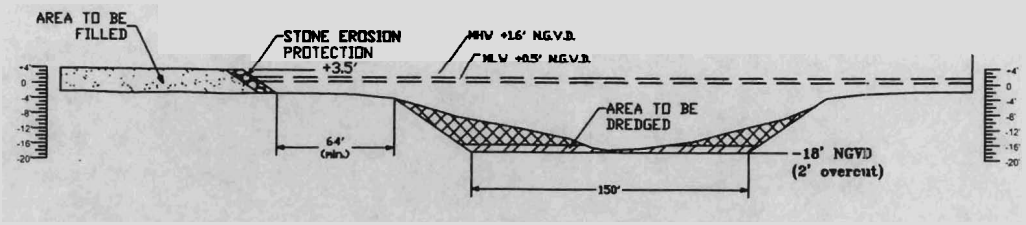

SECTION (F)

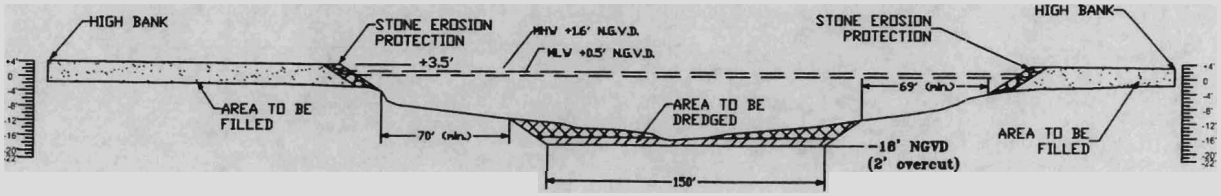

SECTION (K)

HORIZONTAL
SCALE: 1" = 100'

50' 0 50' 100' 150' 200'

VERTICAL
SCALE: 1" = 50'

25' 0 25' 50' 75' 100'

CROSS SECTIONS
PORT OF WEST ST. MARY
CHANNEL DEEPENING PROJECT
INTRACOASTAL WATERWAY AND PORT CANALS
IBERIA AND ST. MARY PARISHES

Date:	Drawn By:	Sheet No.:
04/20/07	CDL	6 OF 7
Plot Scale:	Approved By:	File No.:
1"=100'	MGM	120855

Revisions:

No.:	Date:

Shaw® Shaw Coastal, Inc.

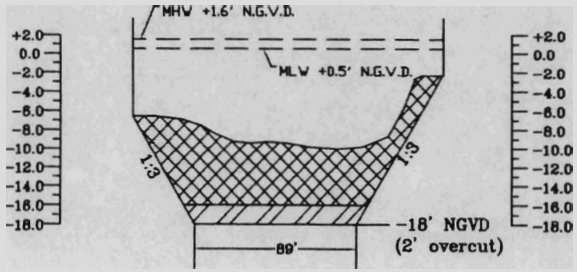

SECTION G

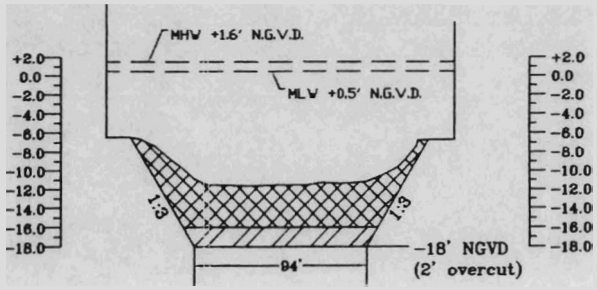

SECTION H

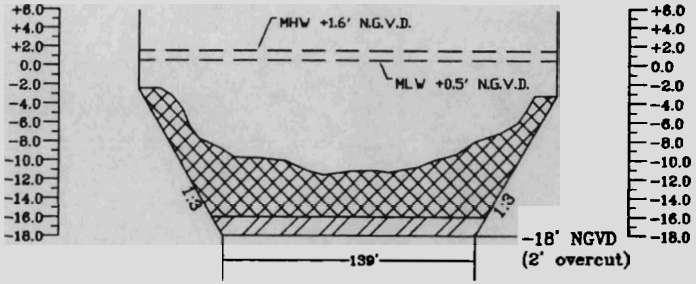

SECTION I

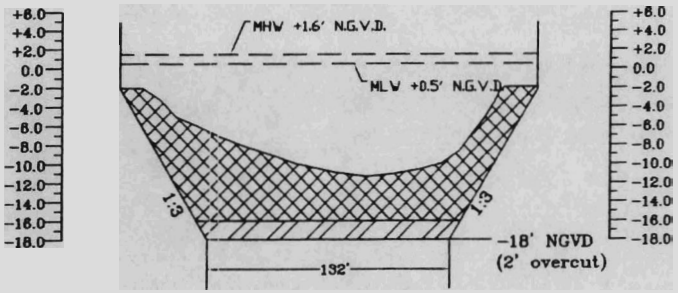

SECTION J

HORIZ. SCALE: 1" = 100'

50' 0 50' 100' 150' 200'

VERT. SCALE: 1" = 20'

10' 0 10' 20' 30' 40'

CROSS SECTIONS
PORT OF WEST ST. MARY
CHANNEL DEEPENING PROJECT
INTRACOASTAL WATERWAY AND PORT CANALS
IBERIA AND ST. MARY PARISHES

Date:	Drawn By:	Sheet No.:
04/20/07	CDL	7 of 7
Plot Scale:	Approved By:	File No.:
1"=100'	MGM	2294

Revisions:

No.:	Date:

Shaw Shaw Coastal, Inc.

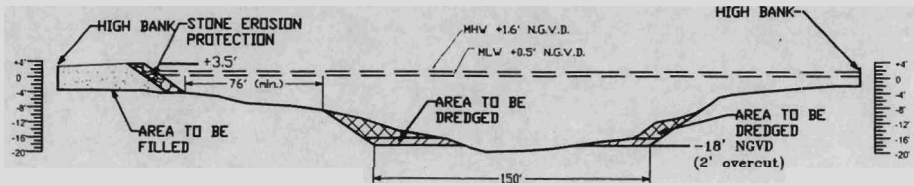

SECTION (E)

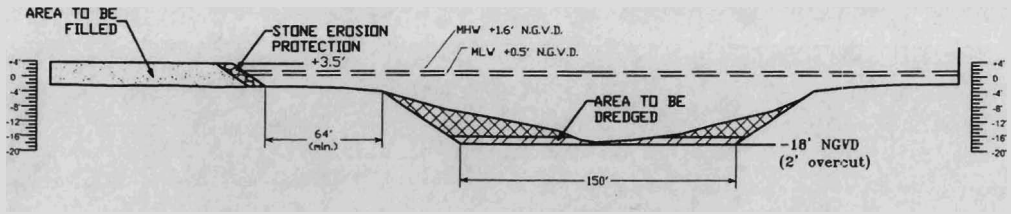

SECTION (F)

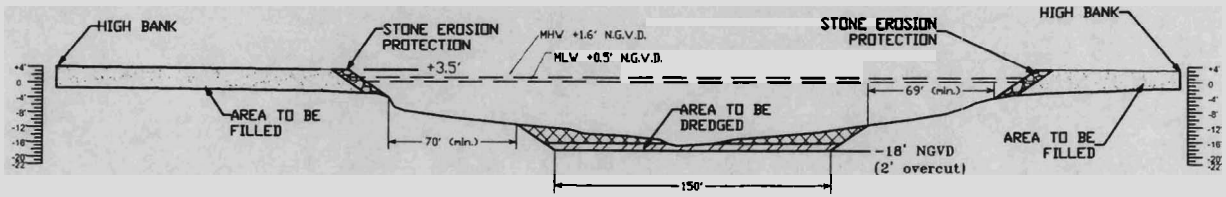

SECTION (K)

HORIZONTAL
SCALE: 1" = 100'

50' 0 50' 100' 150' 200'

VERTICAL
SCALE: 1" = 50'

25' 0 25' 50' 75' 100'

PORT OF WEST ST. MARY
CHANNEL DEEPENING PROJECT
INTRACOASTAL WATERWAY AND PORT CANALS
IBERIA AND ST. MARY PARISHES

Date:	Drawn By:	Sheet No.:
04/20/07	CDL	8 OF 8
Plot Scale:	Approved By:	File No.:
1"=100'	MGM	120855

Revisions:

No.:	Date:

Shaw Shaw Coastal, Inc.