ARABIE ENVIRONMENTAL SOLUTIONS, INC.
FIGURE 1 of 3
SITE LOCATION MAP
PERMIT APPLICATION
CURRIE DRIVE TRACT
LADAS PROPERTIES
SULPHUR, LOUISIANA

3-D TopoQuads Copyright © 1999 DeLorme Yarmouth, ME 04096 Source Data: USGS 1000 ft Scale: 1 : 25,000 Detail: 13-0 Datum: WGS84

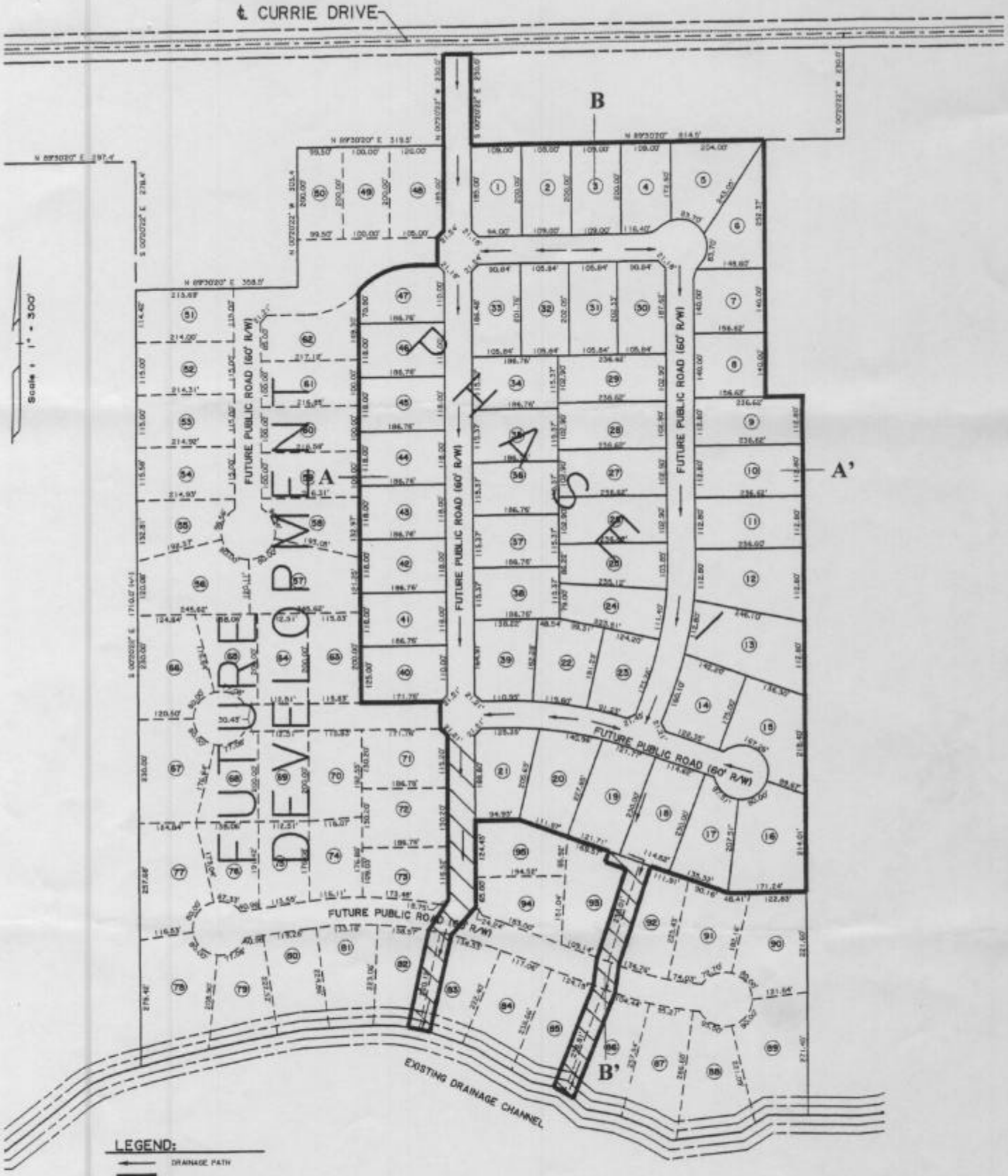

PREPARED BY:
LANCON ENGINEERS INC.
CIVIL AND CONSULTING ENGINEERS
905 McKINLEY STREET PHONE NO. (337) 439-6333
WESTLAKE, LA. 70669 FAX NO. (337) 439-6337

AND

ARABIE ENVIRONMENTAL SOLUTIONS
P.O. BOX 928 LAKE CHARLES, LA 70602
PHONE NO. (337) 436-3248

FIGURE 2 OF 3

SCALE: 1" = 300'

CARLYSS WOODLANDS PHASE 1

APPLICATION BY: Ladas Properties
PARISH OF: Calcasieu
STATE OF: Louisiana
DATE: March, 2004

SITE LOCATION

LATITUDE: 30°11'41" N LONGITUDE: 93°24'04.5" W
WEST 1/2 OF THE N.E. 1/4 AND THE EAST 1/2 OF THE N.W. 1/4 OF SECTION 17, T-10S, R-10W

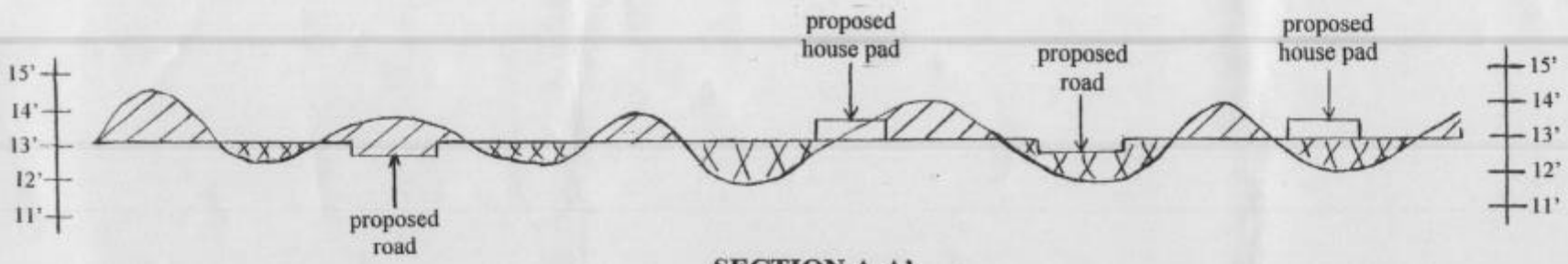

SECTION A-A'
Horizontal Scale: 1" = 125'

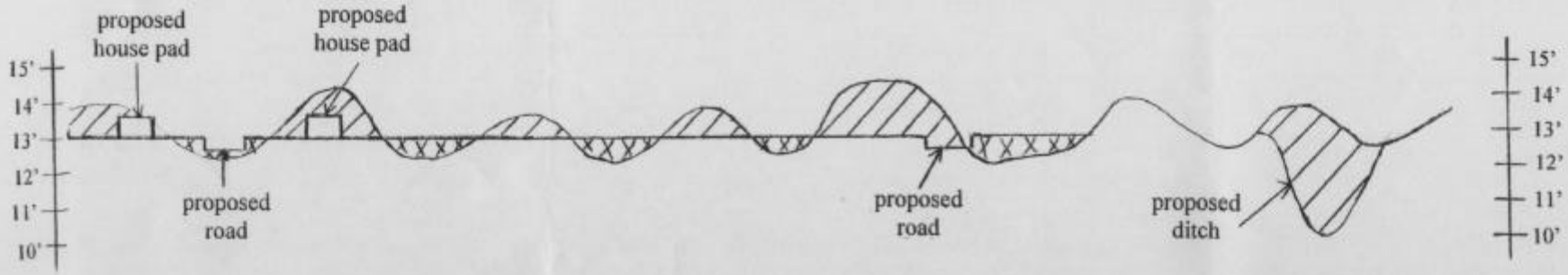

SECTION B-B'
Horizontal Scale: 1" = 250'

ARABIE ENVIRONMENTAL SOLUTIONS, INC.
FIGURE 3 of 3
CROSS SECTIONS
PERMIT APPLICATION
CURRIE DRIVE TRACT
LADAS PROPERTIES
SULPHUR, LOUISIANA