Offshore Louisiana Artificial Reef Planning Area

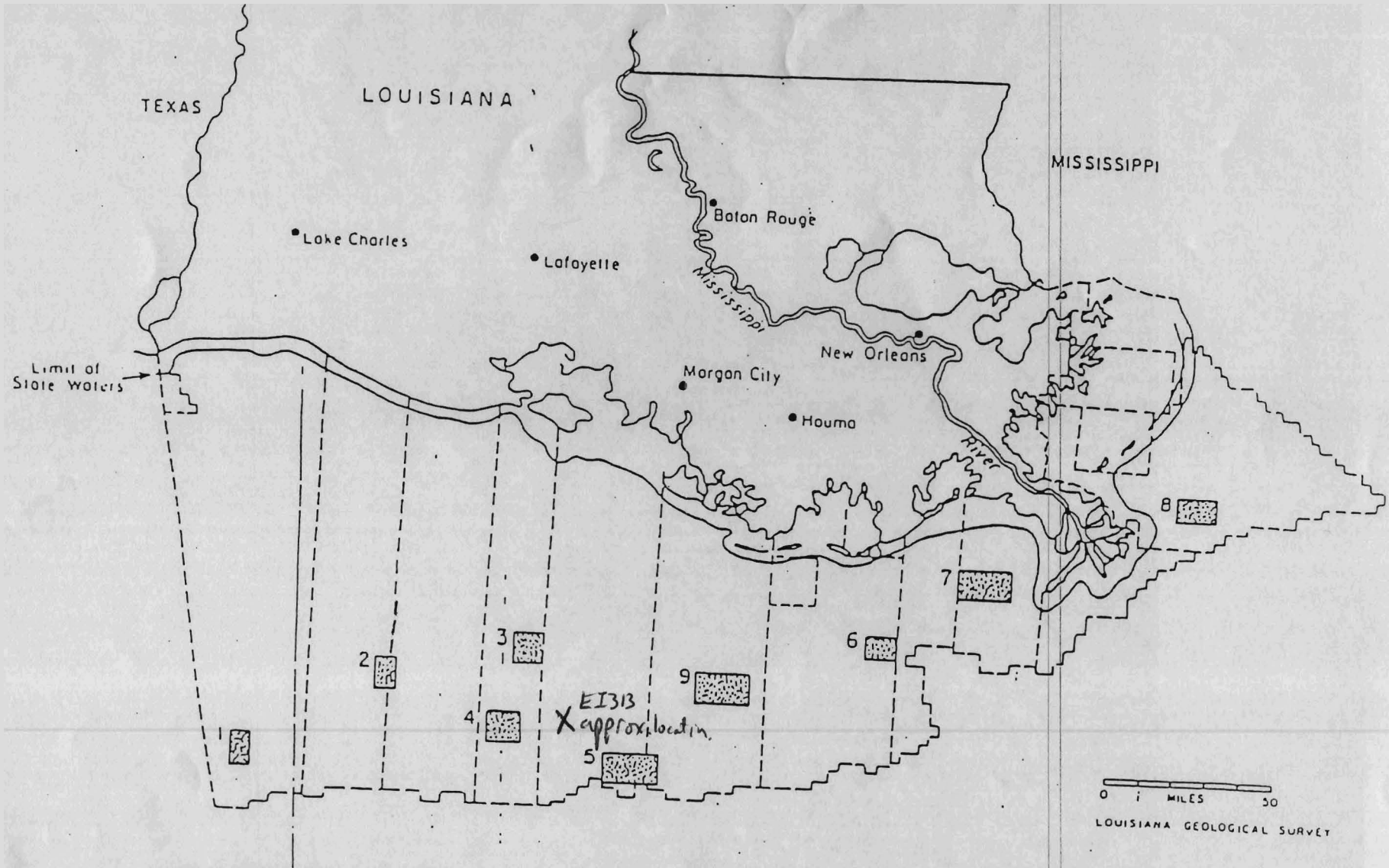

1. West Cameron Planning Area
2. East Cameron Planning Area
3. South Marsh Island (76) Planning Area
4. South Marsh Island (146) Planning Area
5. Eugene Island Planning Area
6. South Timbalier Planning Area
7. West Delta Planning Area
8. Main Pass Planning Area
9. Ship Shoal Planning Area

FIGURE 1

LOUISIANA
GULF COAST INDEX

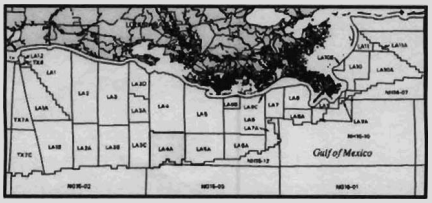

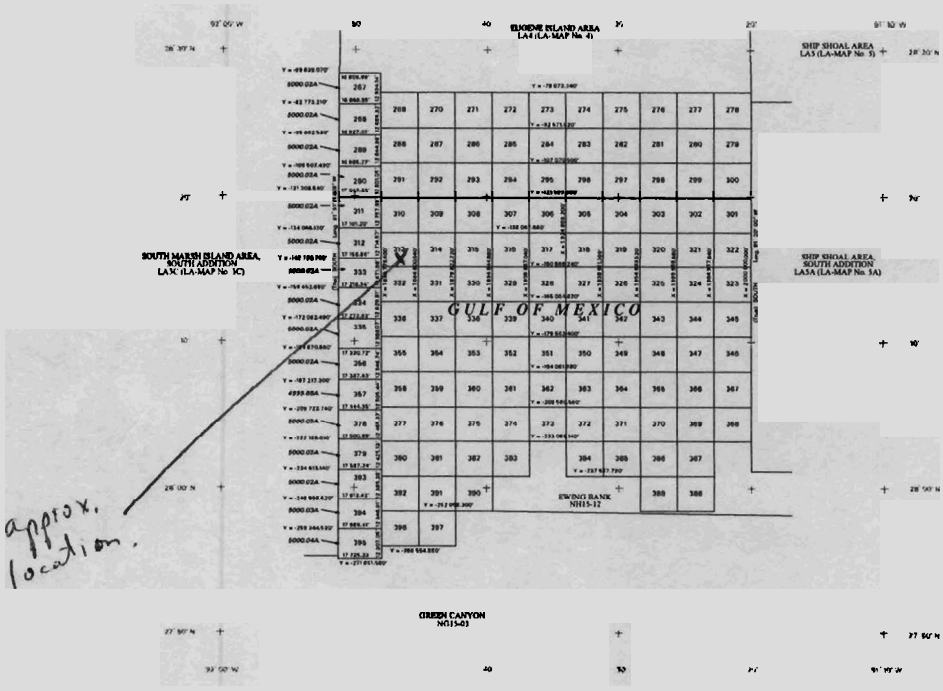

Subdivision of Blocks on the Outer Continental Shelf



Typical method of subdivision of the regular blocks, each subdivision being an aliquot part of the total, based on rectangular subdivision throughout

All blocks are based on the Louisiana Gambert Plane Coordinate System, South Zone, with X origin = 2,000,000 at 91° 20' W and Y origin = 500' at 28° 40' N

Regular blocks (Grid Values) are 15,022 ft feet in the X direction and 14,498.58 feet in the Y direction and contain 5,000 acres. Areas and dimensions of the irregular blocks are as indicated

This revised map supersedes Missing map EUGENE ISLAND AREA, SOUTH ADDITION, LA-MAP No. 4A, approved 08-SEP-1959; revised 01-JUN-1988; and LA4A revised 08-SEP-1999

Copies of these diagrams and other information may be obtained at the appropriate MMS OCS Region

UNITED STATES DEPARTMENT OF THE INTERIOR
MINERALS MANAGEMENT SERVICE

OUTER CONTINENTAL SHELF LEASING MAP

LOUISIANA

NORTH AMERICAN DATUM OF 1927

Scale 1:250 000



This diagram is prepared in accordance with 30 CFR 256.8

for the Director

Chief, Leasing Division, Mapping and Boundary Branch

Denver, Colorado Date 01-NOV-2000

Revised

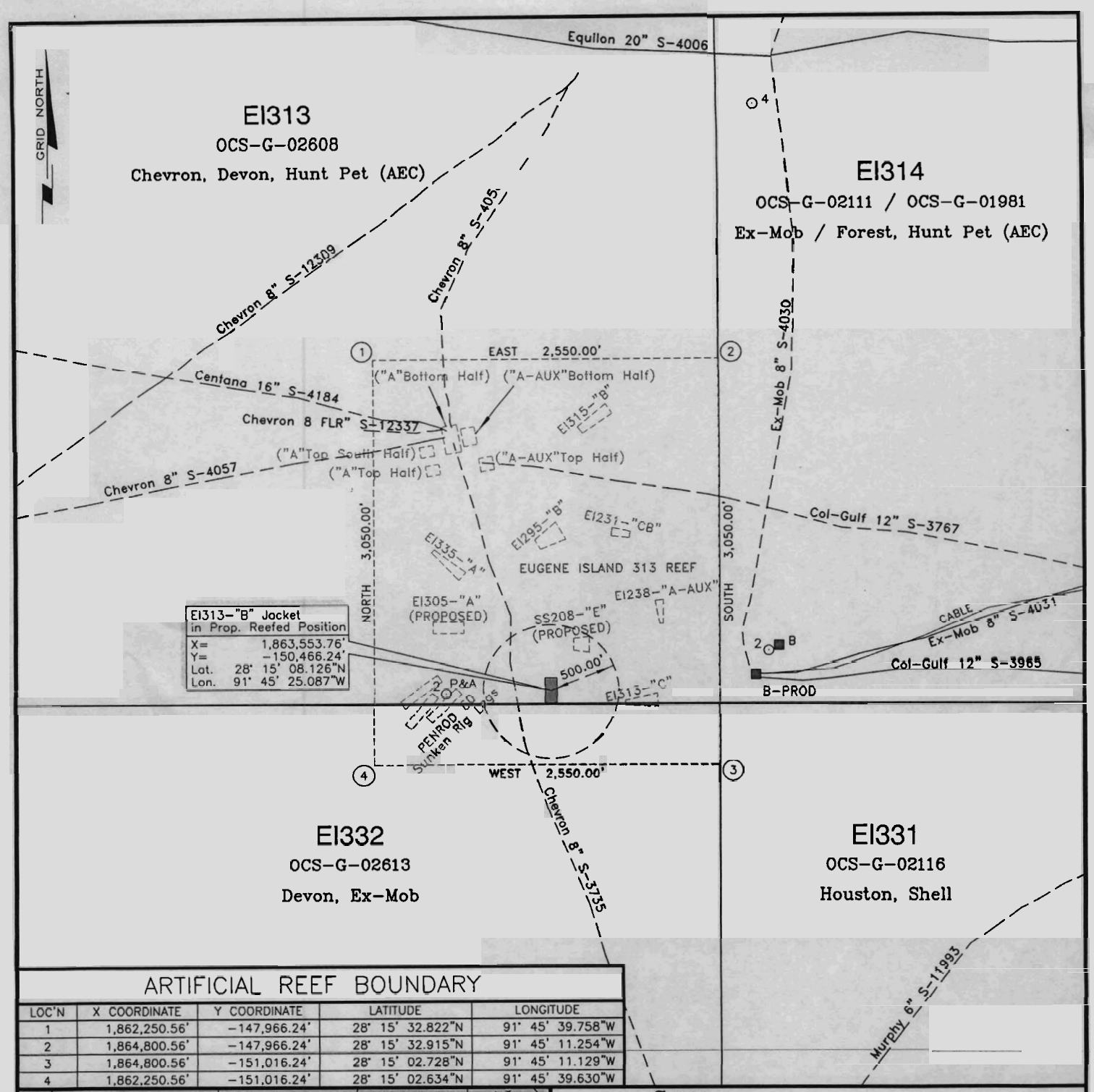

ARTIFICIAL REEF BOUNDARY

LOC'N	X COORDINATE	Y COORDINATE	LATITUDE	LONGITUDE
1	1,862,250.56'	-147,966.24'	28° 15' 32.822"N	91° 45' 39.758"W
2	1,864,800.56'	-147,966.24'	28° 15' 32.915"N	91° 45' 11.254"W
3	1,864,800.56'	-151,016.24'	28° 15' 02.728"N	91° 45' 11.129"W
4	1,862,250.56'	-151,016.24'	28° 15' 02.634"N	91° 45' 39.630"W

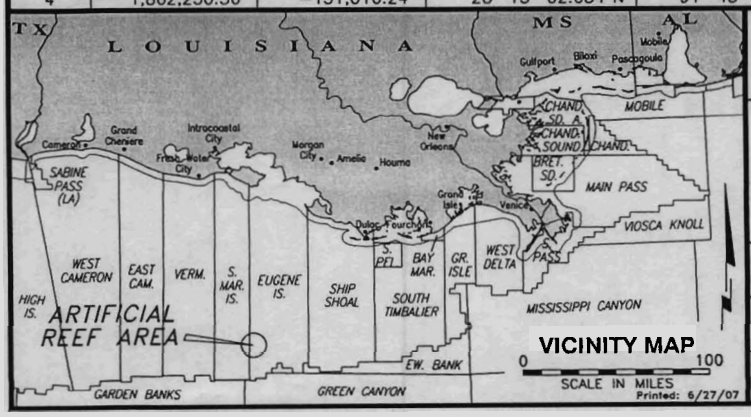

Chevron

Chevron U.S.A. Inc.

EUGENE ISLAND 313-"B" PROPOSED REEF POSITION

BLOCK 313
EUGENE ISLAND AREA
GULF OF MEXICO

FUGRO CHANCE INC. FUGRO
200 Dulles Dr. Lafayette, Louisiana 70506-3001 (337) 237-1300

GEODETIC DATUM: NAD27
PROJECTION: LOUISIANA SOUTH
GRID UNITS: US SURVEY FEET

SCALE IN FEET 0 1,000'

Job No.: 0704713	Date: 6/27/07	Drwn: VAG	Chart: 1 Of: 1

Dwgfile: H:\2007\0704713\CAD\Marine\0704713A

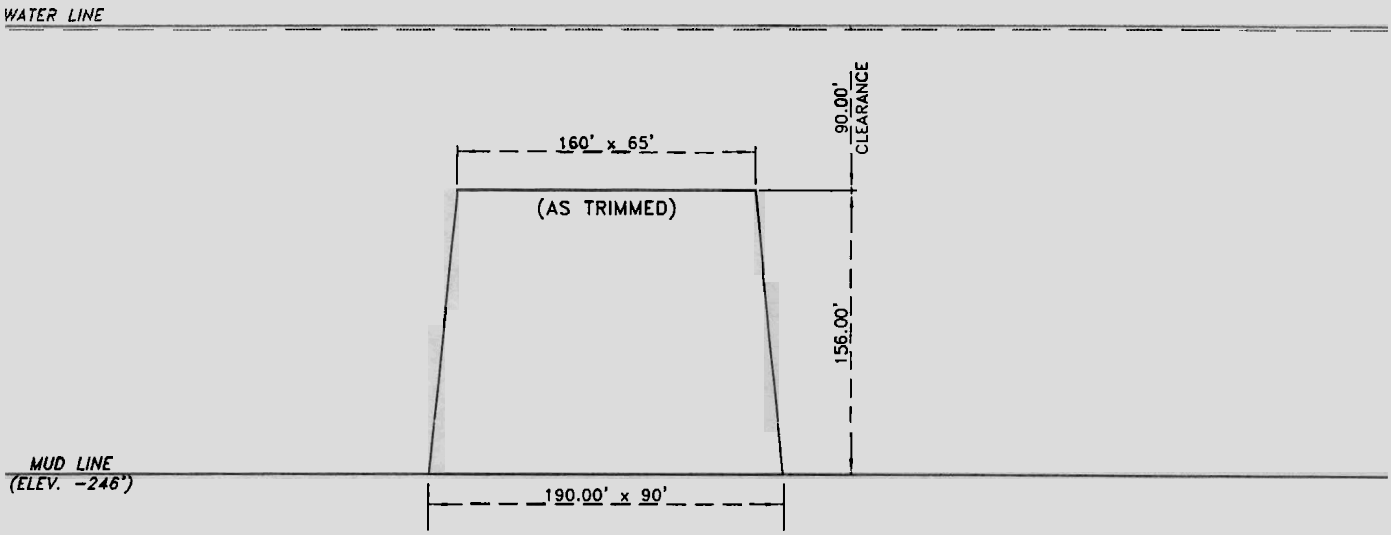

PROFILE

NOTES:
1) 22 MILES TO NEAREST SHIPPING FAIRWAY.

Chevron U.S.A. Inc.

EUGENE ISLAND 313 - "B"
IN PROPOSED REEF POSITION
BLOCK 313
EUGENE ISLAND AREA
GULF OF MEXICO

FUGRO CHANCE INC. FUGRO
200 Dulles Dr. Lafayette, Louisiana 70506-3001 (337) 237-1300

GEODETIC DATUM: NAD27
PROJECTION: LOUISIANA SOUTH
GRID UNITS: US SURVEY FEET

SCALE IN FEET 0 100'

Job No.: 0704713	Date: 6/27/06	Drwn: VAG	Chart: 3 Of: 3

Dwgfile: H:\2007\0704713\CAD\Marine\0704713B

Printed: 6/27/07