
NEW ORLEANS
Project Location
Project Site

Greenwood, Louisiana, United States

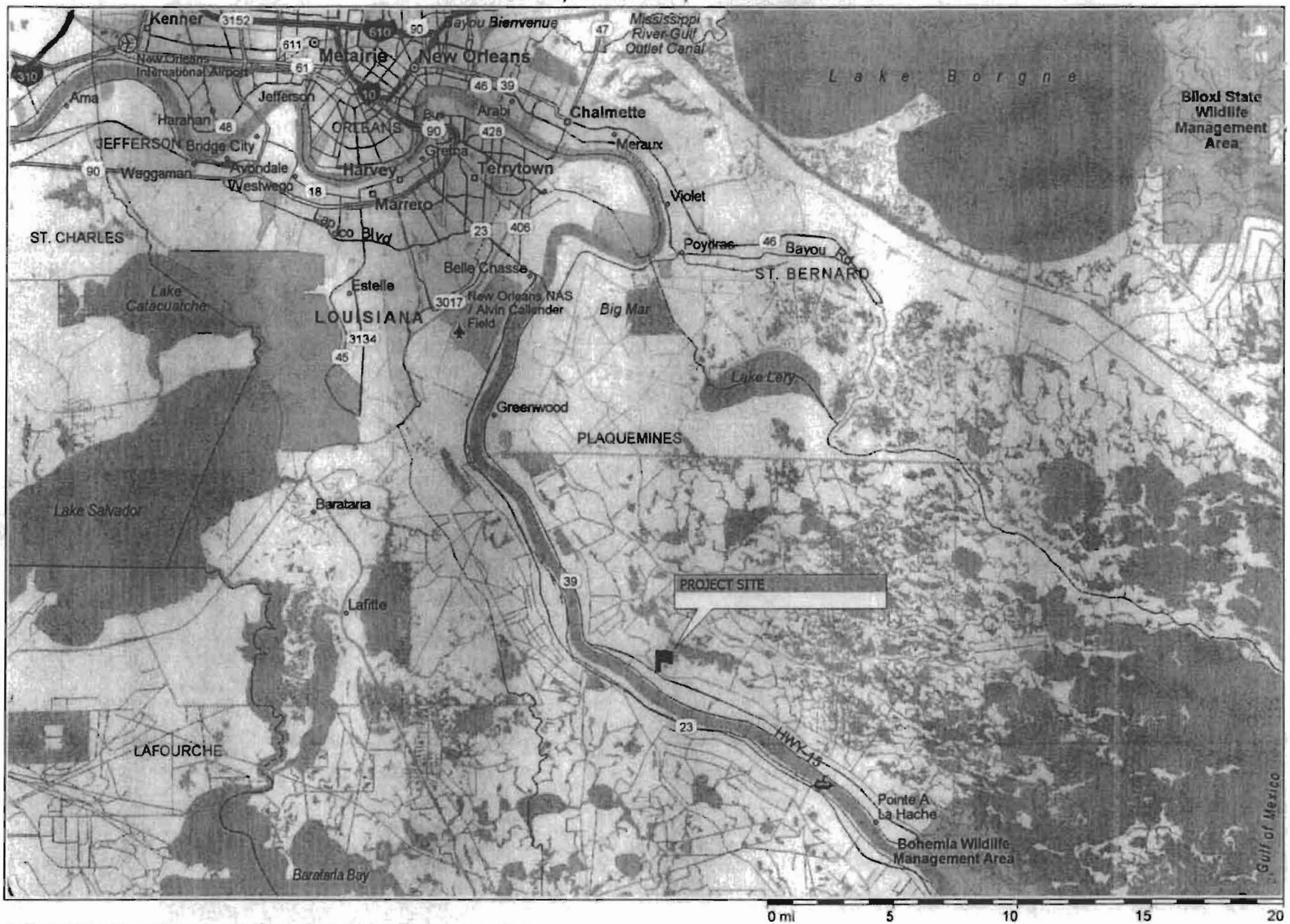

Copyright © 1988-2002 Microsoft Corp. and/or its suppliers. All rights reserved. http://www.microsoft.com/streets
© Copyright 2001 by Geographic Data Technology, Inc. All rights reserved. © 2001 Navigation Technologies. All rights reserved. This data includes information taken with permission from Canadian authorities © Her Majesty the Queen in Right of Canada.

Harlem, Louisiana, United States



Copyright © 1988-2002 Microsoft Corp. and/or its suppliers. All rights reserved. http://www.microsoft.com/streets
© Copyright 2001 by Geographic Data Technology, Inc. All rights reserved. © 2001 Navigation Technologies. All rights reserved. This data includes information taken with permission from Canadian authorities © Her Majesty the Queen in Right of Canada.

BOUNDARY SURVEY OF
LOT 9 AND THE WEST HALF OF LOT 8
HARLEM PLANTATION
PLAQUEMINES PARISH, LA.

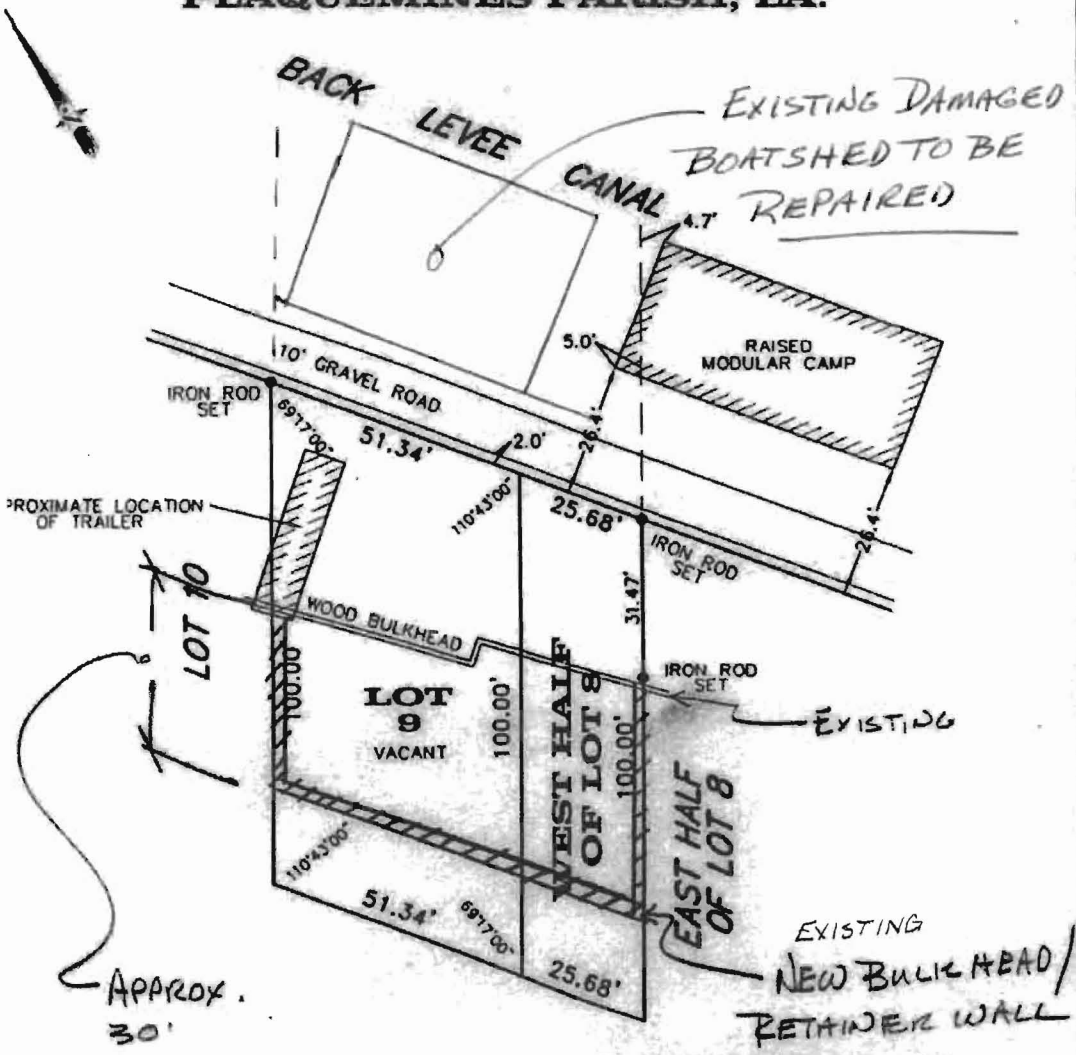

PREVIOUSLY PERMITTED P2008 0336 MVN 2008-1010-EKK

THE FRONT AND REAR BOUNDARIES OF THIS PROPERTY DEPEND UPON THE LEVEE TOE THAT EXISTED IN 1953, SINCE DESTROYED BY HURRICANE BETSY, AND RECONSTRUCTED IN THE PRESENT LOCATION. THE LINES SHOWN DASHED (FRONT AND REAR) ARE AN APPROXIMATE LOCATION OF THE ORIGINAL LINES.

EMS MAY NOT BE TO SCALE FOR CLARITY.
ONS ON SURVEY PREVAIL OVER THE SCALE.
ARE SHOWN FOR GENERAL INFORMATION PURPOSES
ND DO NOT REFLECT EXACT LOCATION OR CONDITION.

COPYRIGHT © 2007
ALL RIGHTS RESERVED
R.W. KREBS, LLC

FRITZ CAMP 3/17/08

PG 1 OF 2

BOATSHED SECTION
233 HARLEM LANE
11/21/08

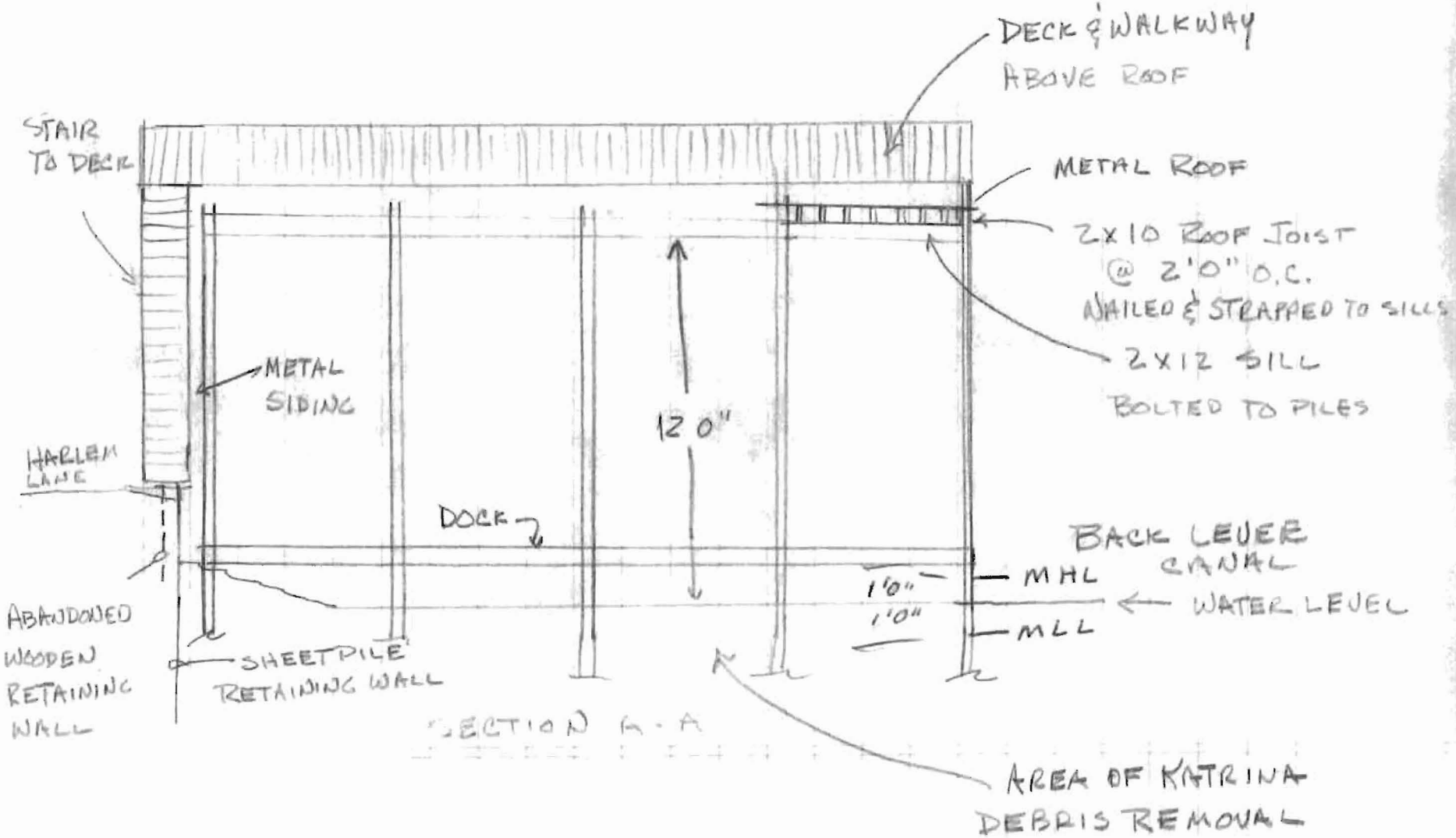
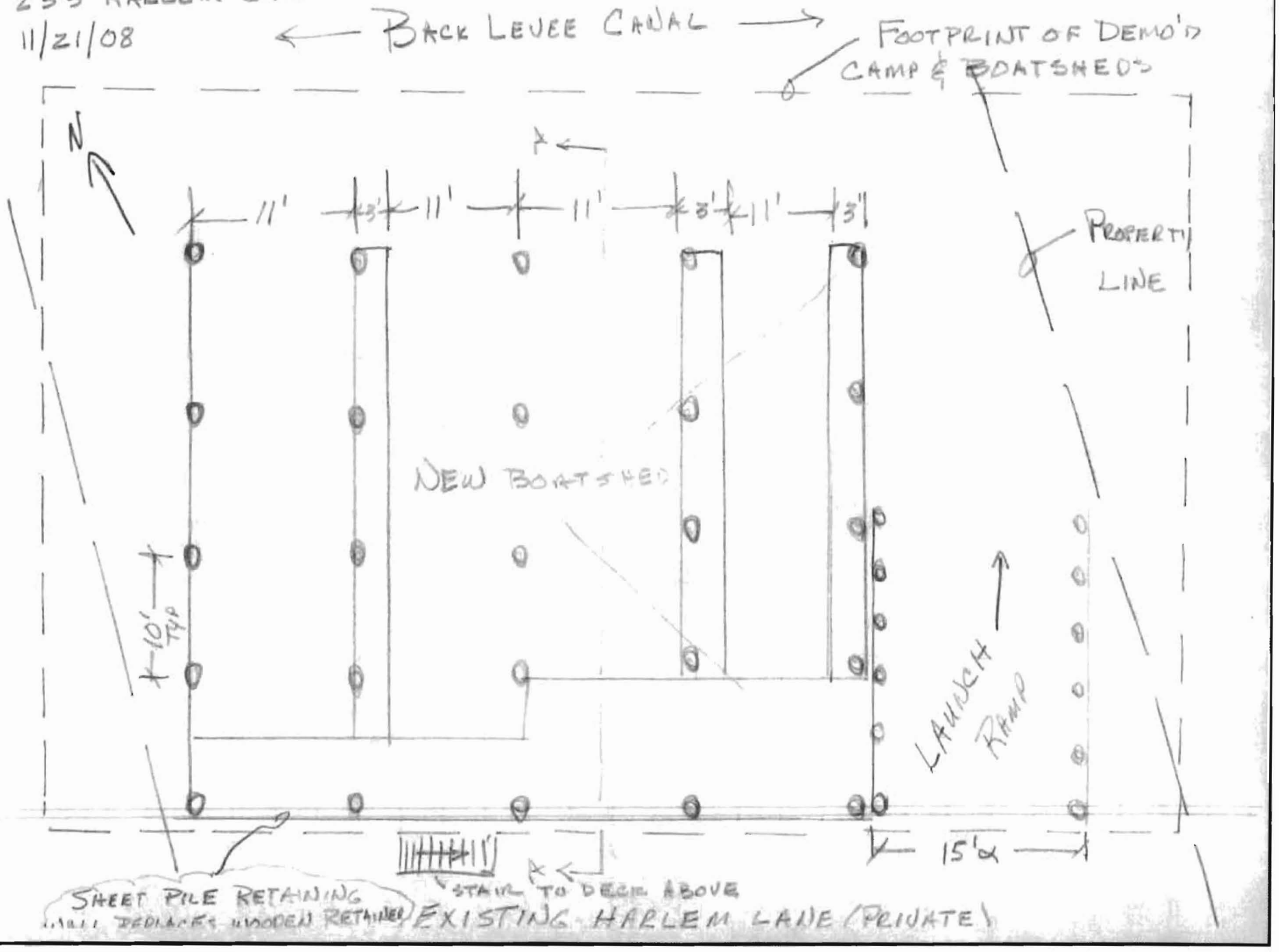
BOATSHED PLAN
233 HARLEM LANE
11/21/08