# New Microsoft Streets and Trips Map

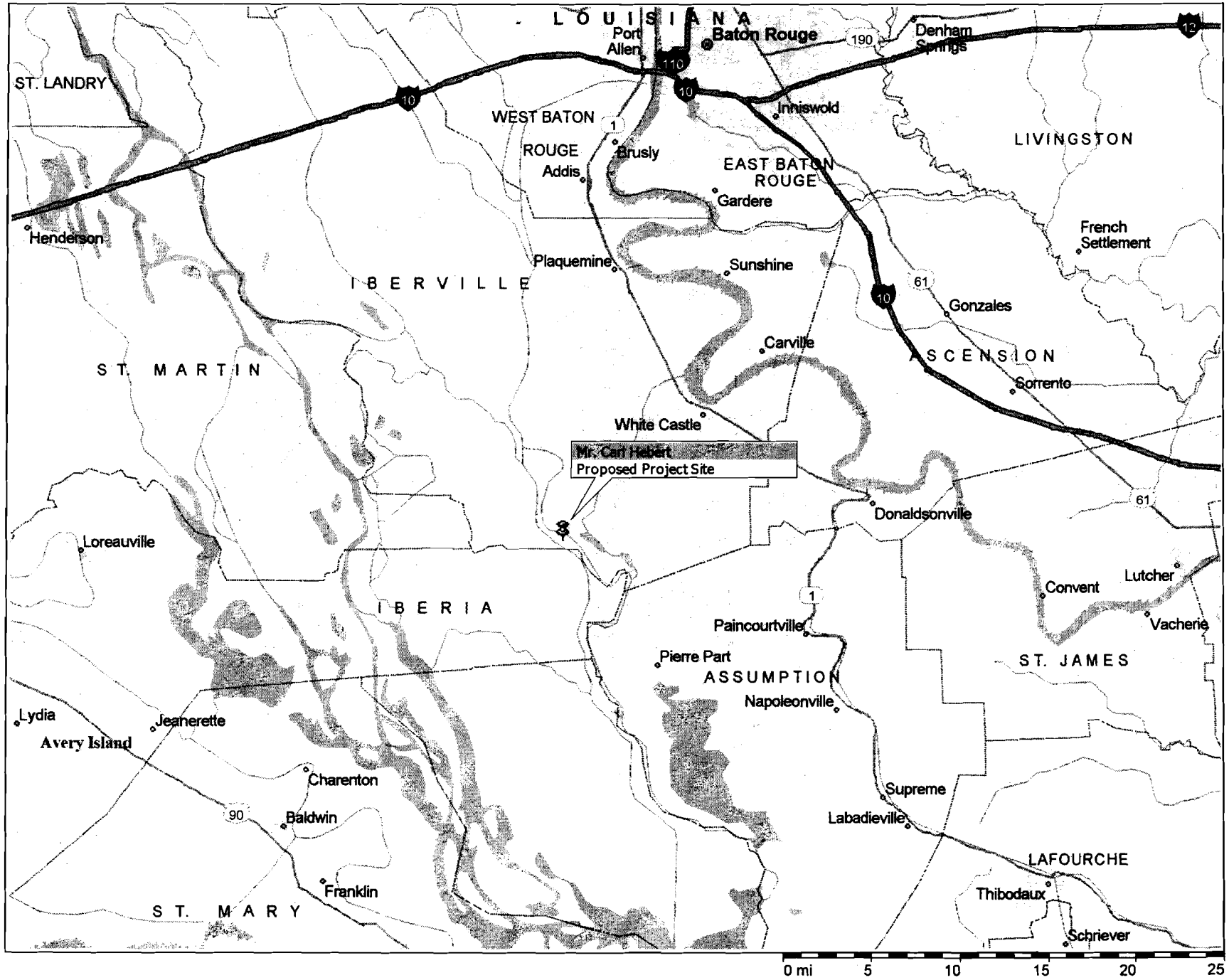


Copyright © 1988-2002 Microsoft Corp. and/or its suppliers. All rights reserved. http://www.microsoft.com/streets
© Copyright 2001 by Geographic Data Technology, Inc. All rights reserved. © 2001 Navigation Technologies. All rights reserved. This data includes information taken with permission from Canadian authorities © Her Majesty the Queen in Right of Canada.

# New Microsoft Streets and Trips Map

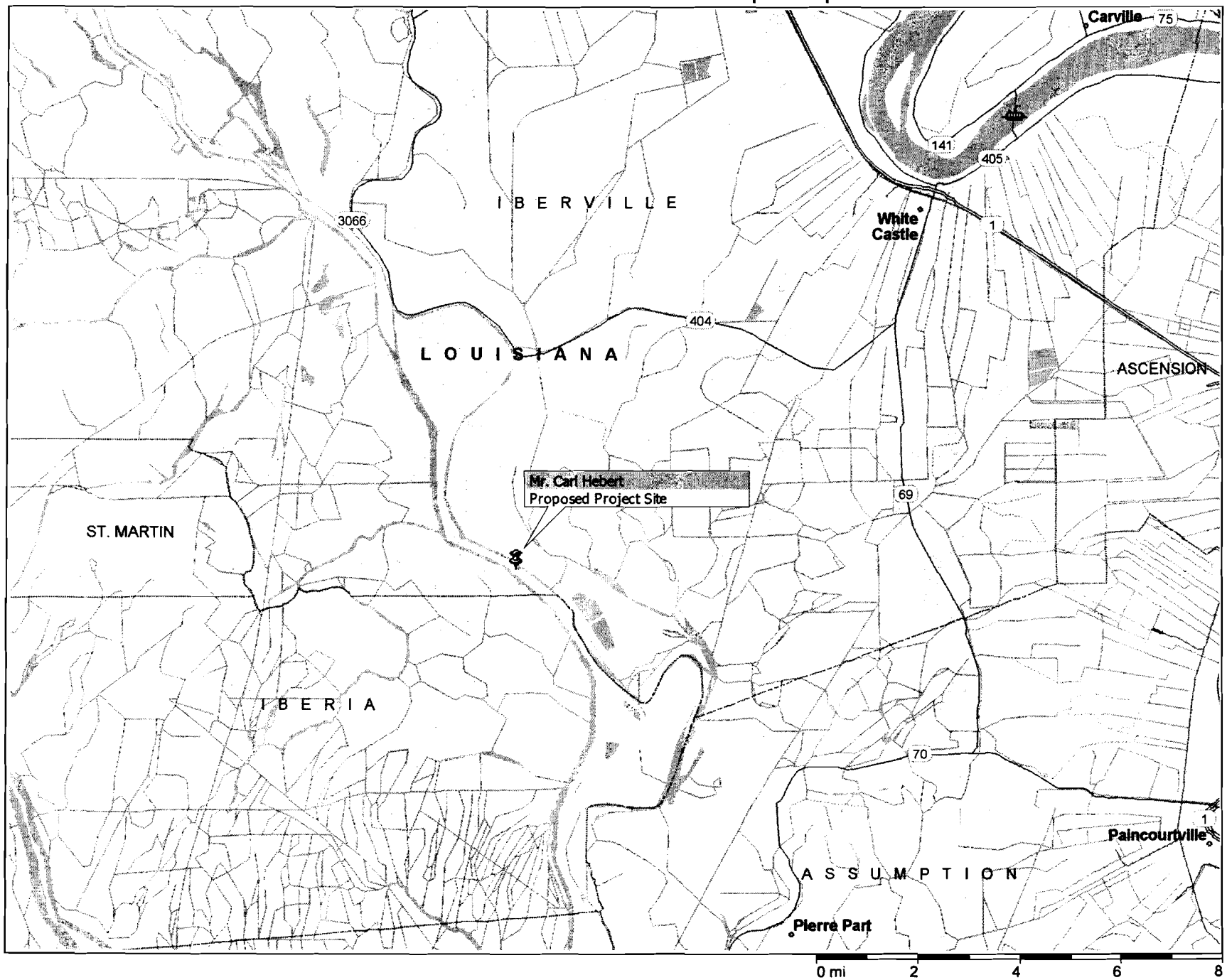


Copyright © 1988-2002 Microsoft Corp. and/or its suppliers. All rights reserved. http://www.microsoft.com/streets
© Copyright 2001 by Geographic Data Technology, Inc. All rights reserved. © 2001 Navigation Technologies. All rights reserved. This data includes information taken with permission from Canadian authorities © Her Majesty the Queen in Right of Canada.

# New Microsoft Streets and Trips Map

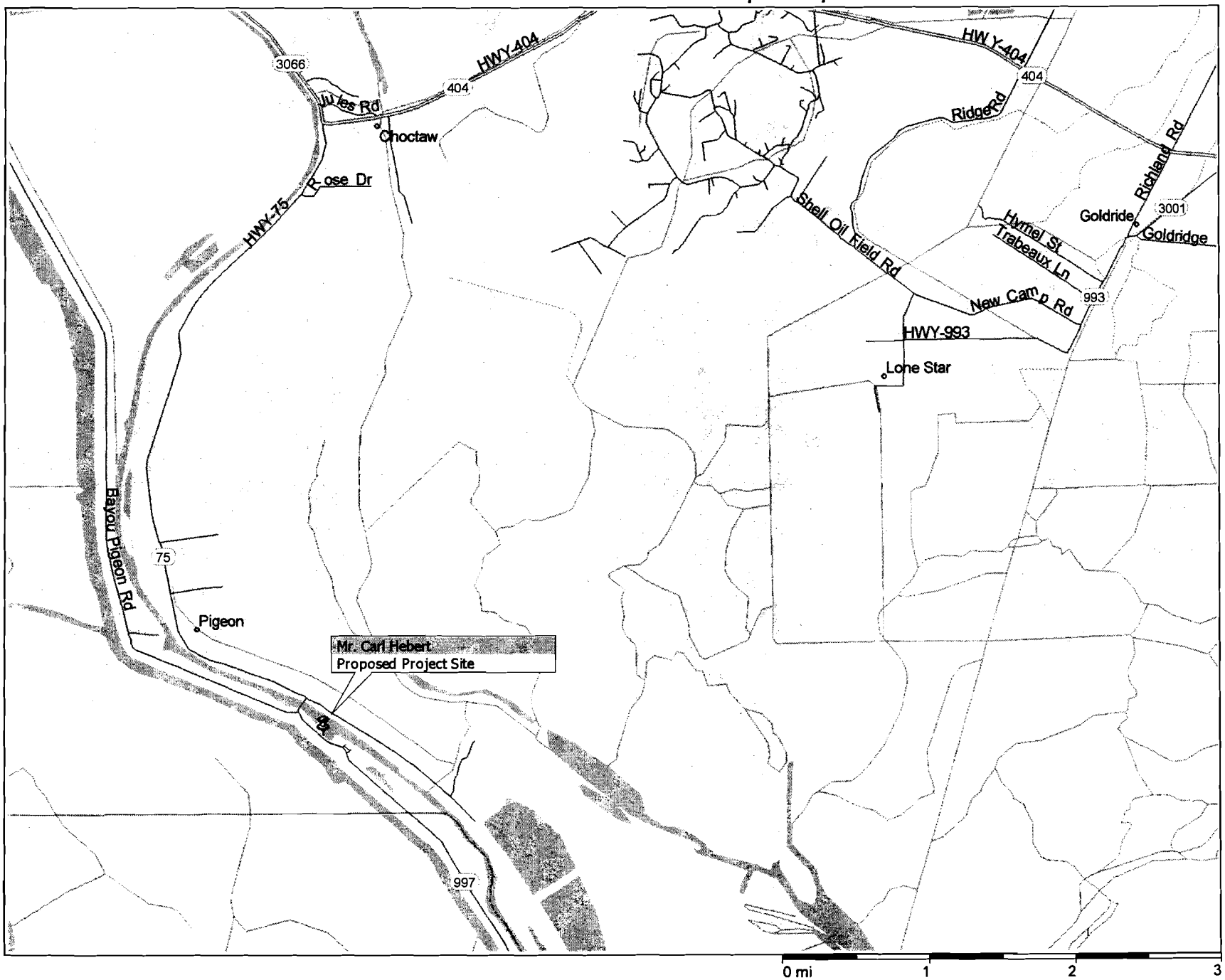


Copyright © 1988-2002 Microsoft Corp. and/or its suppliers. All rights reserved. http://www.microsoft.com/streets
© Copyright 2001 by Geographic Data Technology, Inc All rights reserved. © 2001 Navigation Technologies. All rights reserved. This data includes information taken with permission from Canadian authorities © Her Majesty the Queen in Right of Canada.

Subject - MVN 2007-2107-CQ




LOWER GRAND RIV

Waters Edge-This Date

Set 1" I. Bar
On 50.76' Off Set

Fence Corner
4.5' East Of Line

Set 3/4" I. Pipe
On 19.88' Off Set

# Unnumbered Tract

0.82 Acres More or Less
Calculated To Existing Top Of Bank

**ACREAGE TABULATION:**

| | |
|---|---|
| Tract North Of Road | 0.82 Acres Calculated To Top Of Bank |
| Inside Apparent R-O-W | 0.18 Acres |
| Total | 1.00 Acres |

Medric Gaudet
Now Or Formerly

Property Line In Ditch

N40° 46' 00"E 270.76'

5' Chain Link Fence

S40° 46' 00"W 208.88'

5' Chain Link Fence

WD. BLDG

METAL BLDG.
ON SLAB

Concrete

OH-E

OH-E

Fence Corner
4.2' West Of

Set 3/4" I. Pipe

Fnd. Flagged
2.80' Northea

N52° 07' 37"W 148.19'

N40° 46' 00"E 52.40'

Inside Apparent R-O-W 0.18 Acres

56.25' S40° 46' 00"W

N50° 38' 16"W 148.04'

APPARENT TOE OF LEVEE

PLEASE SEE
ATTACHMENT "C"
FOR SECTION "A-A"
FOR SECTION "B-B"
FOR SECTION "C-C"

This AREA use TO Be in
Proper STATE, UNTIL THE
River FLOW WASHES OUR
DIRT. THAT IS THE REASON
FOR THE BULKHEAD

MAP SHOWING BOUNDARY
OF
# Unnumbered Tract

BEING A PORTION OF THE ERNEST J. HEDG
LOCATED IN
SECTION 31, T-11-S, R-12-E, SOUTHEASTERN
WEST OF THE MISSISSIPPI RIVER
IBERVILLE PARISH, LOUISIANA
FOR
CARL JOSEPH HEBERT

SUBJECT
MVN 2007-2107CQ

# ATTACHMENT "C"

SCALE = 1" = 20'

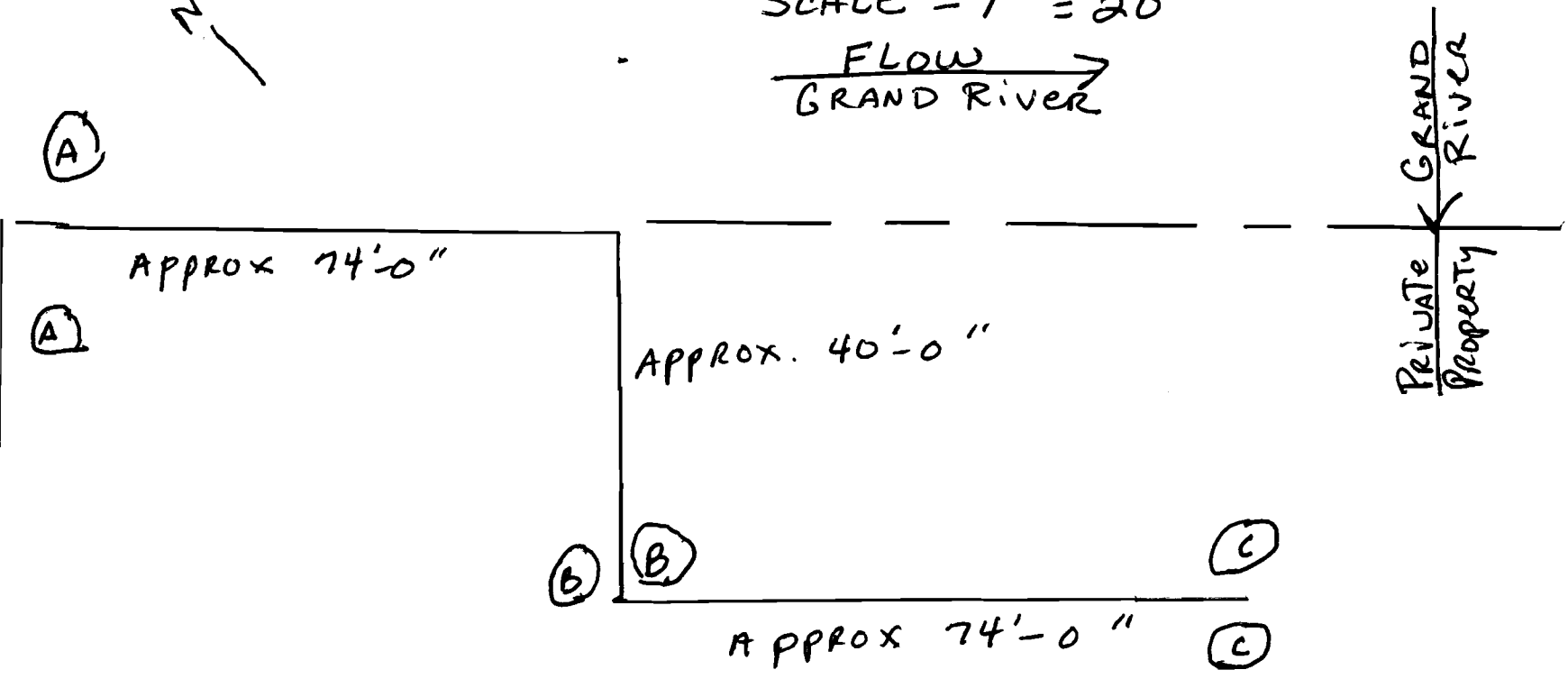


PLAN VIEW & CROSS SECTION OF PROPOSED DREDGING AND BULKHEAD CONSTRUCTION FOR BOAT DOCK ON GRAND RIVER IN BAYOU PIGEON, IN IBERVILLE PARISH, STATE OF LOUISIANA

# SECTION "A - A"

N.T.S.

FILL MATERIAL 82 cubic YARDS

LENGTH OF BULKHEAD APPROX 74'-0"

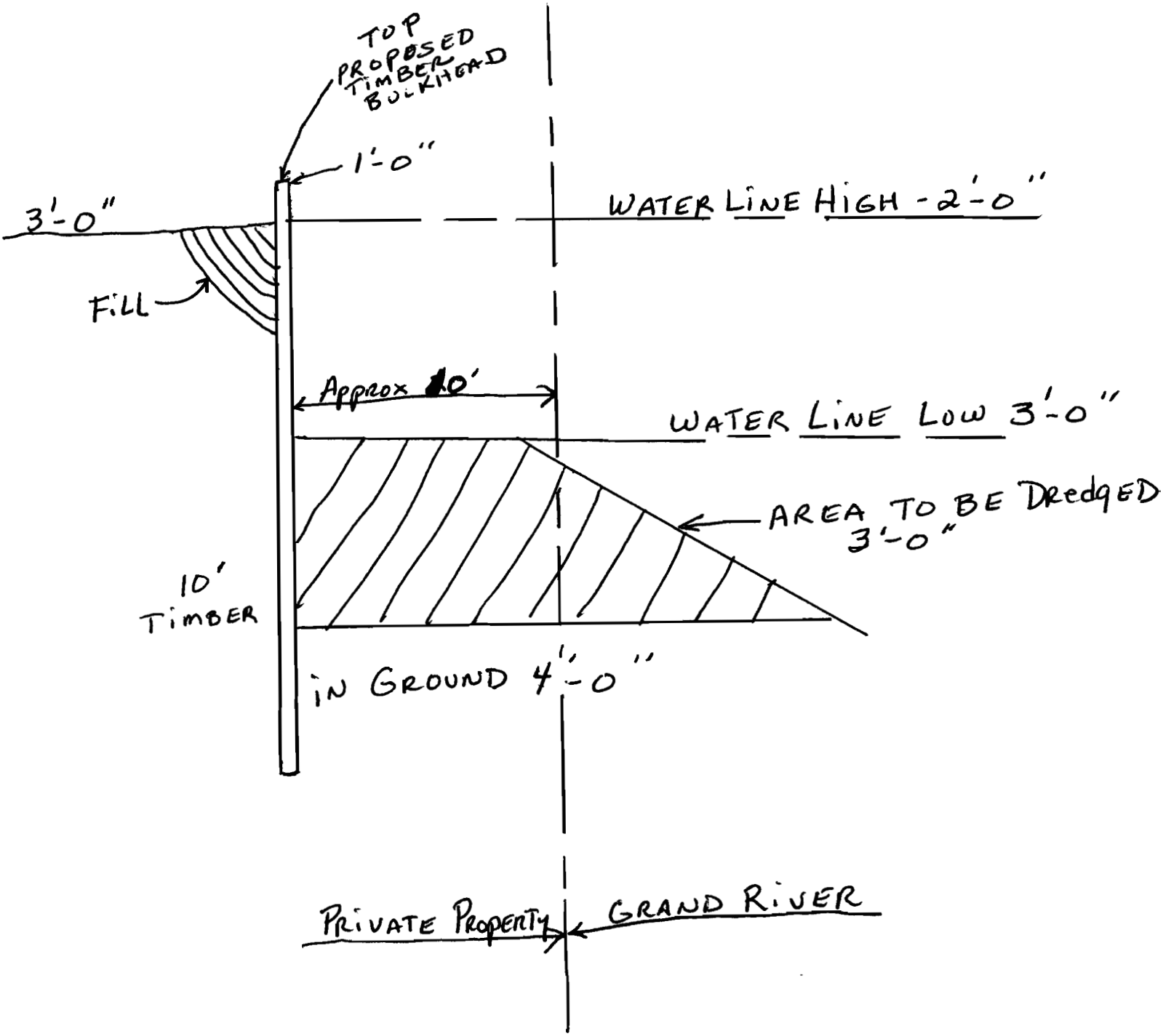


SUBJECT-

MVN 2007-2107CQ

# SECTION "B-B"

N.T.S.

FILL MATERIAL APPROX. 44 cubic YARDS

Length OF BULKHEAD APPROX 46'-0"

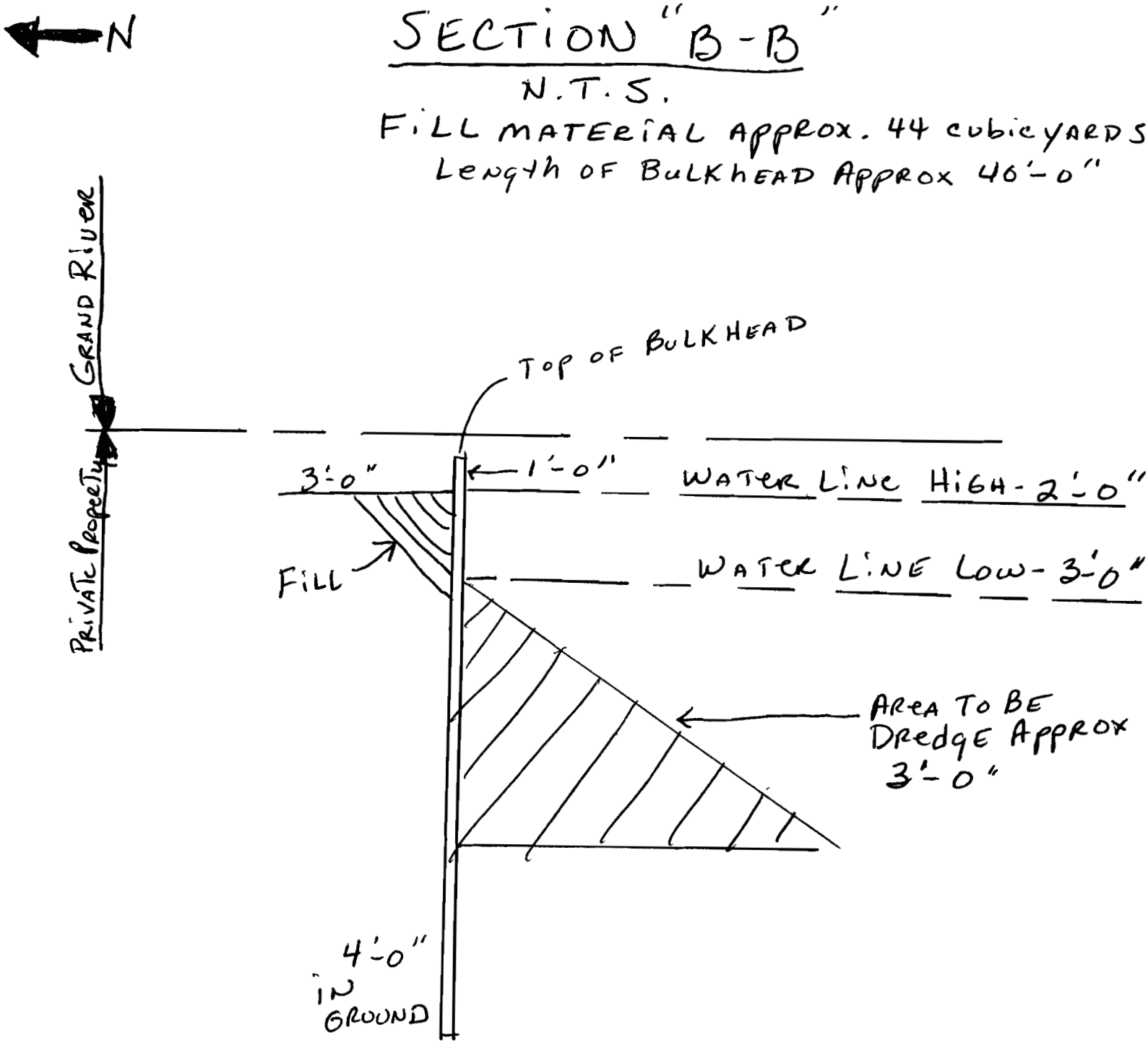


SUBJECT - MVN 2007-2107 CQ

# SECTION "C-C"

N.T.S.

FILL MATERIAL APPROX 142 cubic YARDS

LENGTH OF BULKHEAD APPROX 74'-0"

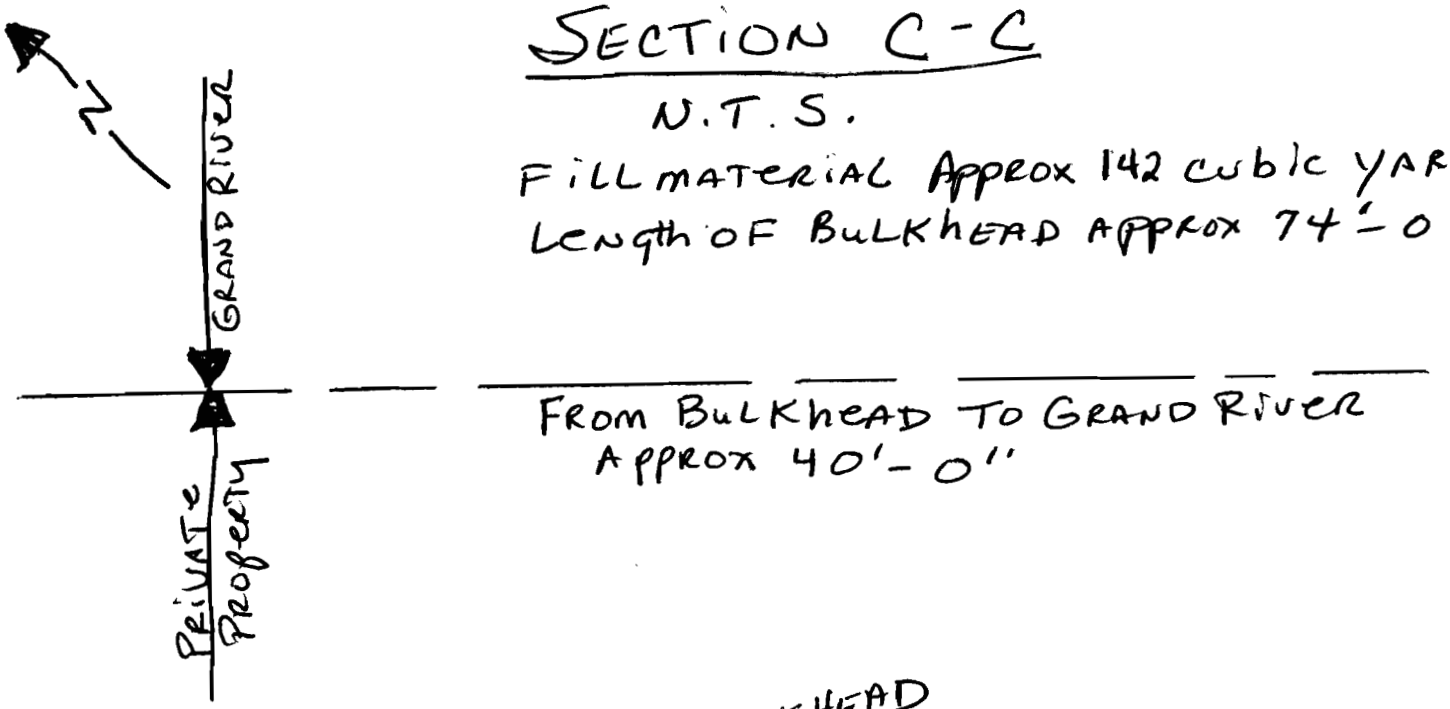


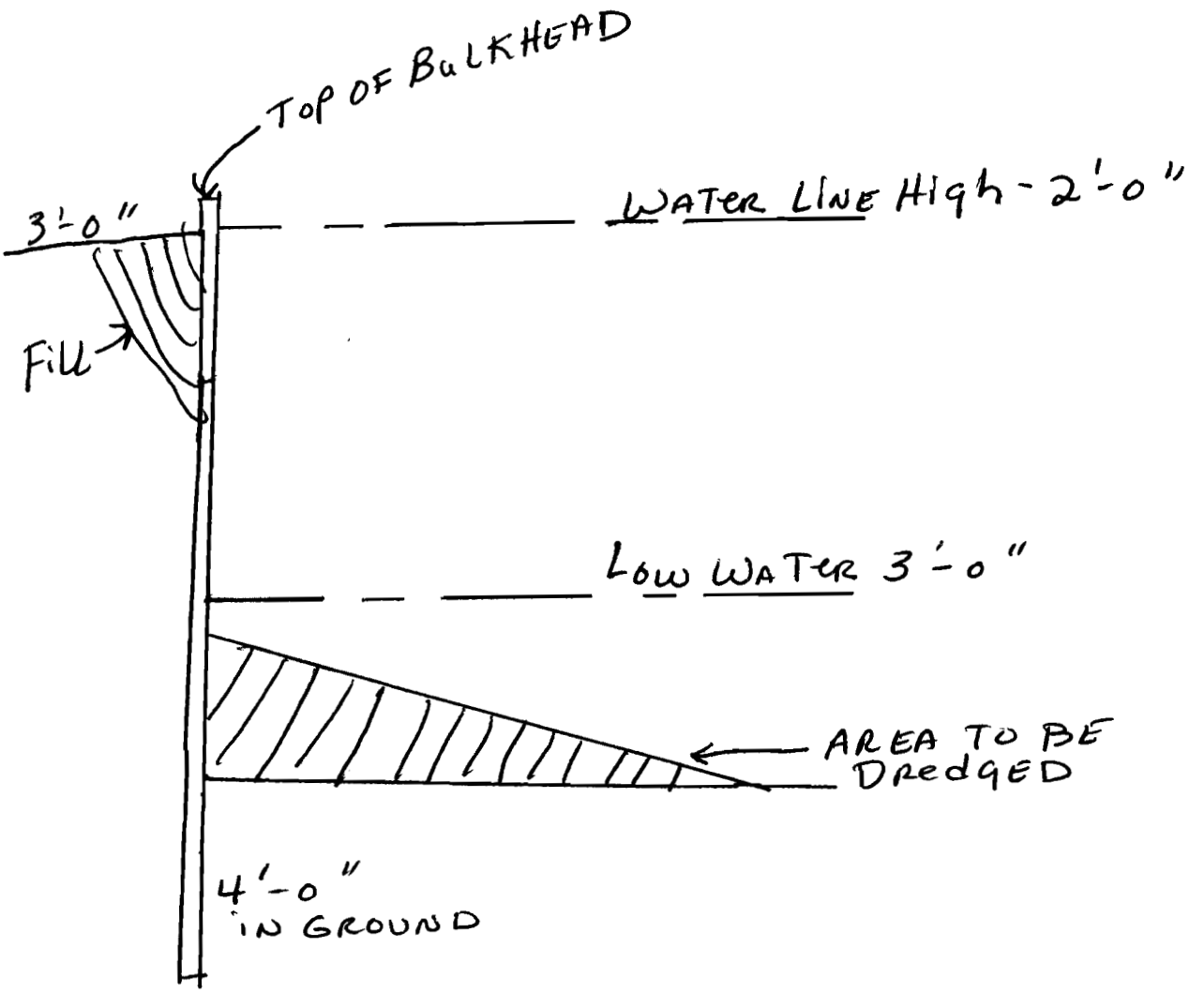


SUBJECT. MVN2007-2107 CQ