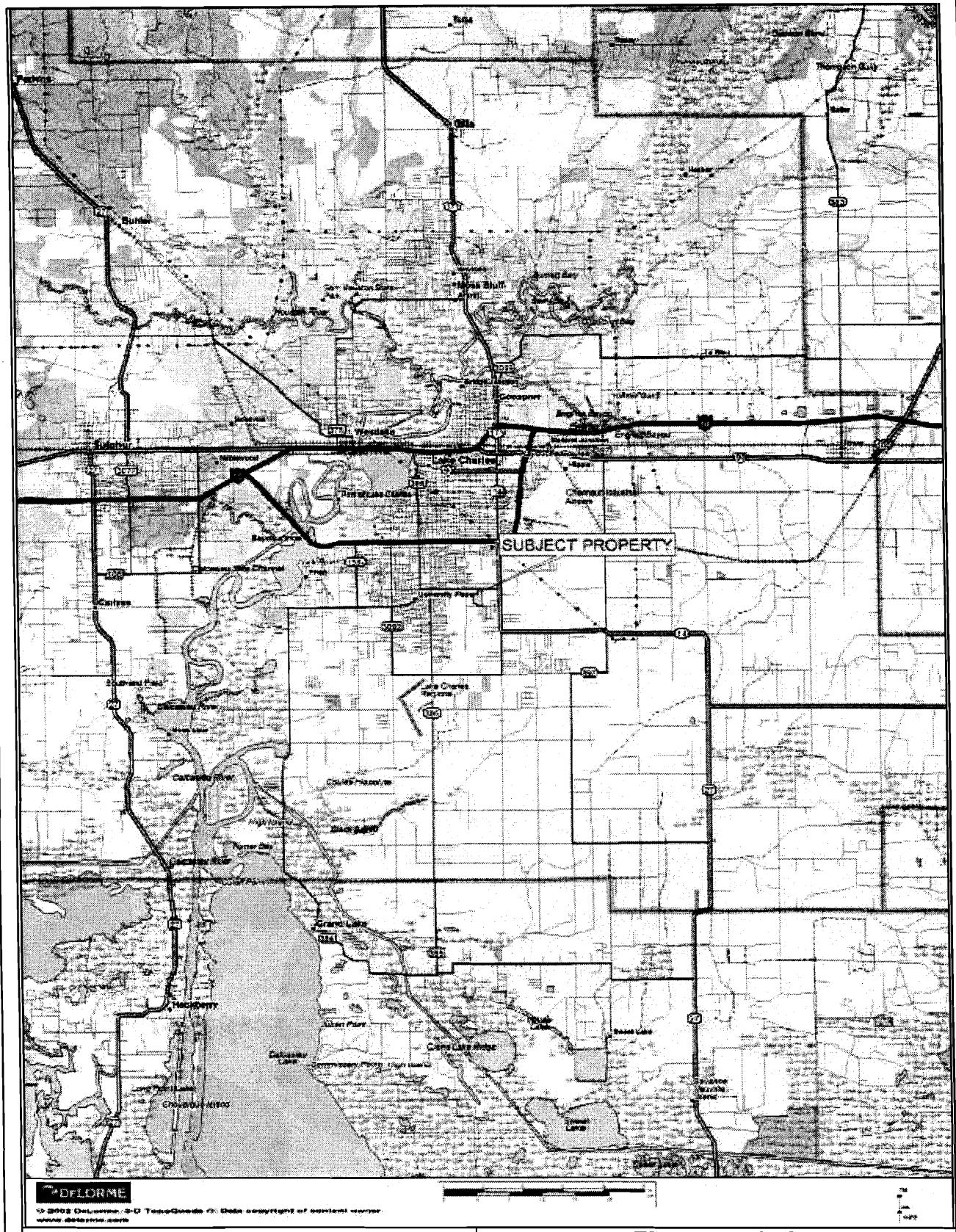

T10S R8W SEC21 SW1/4

N 30deg 10'20.42"
W 93deg 11'25.6"

THE MEADOWS
EAST MCNEESE
LAKE CHARLES, LOUISIANA

SECTION 404 PERMIT APPLICATION

LOCATION MAP	JOB # 0511408
CHECKED BY: SS	FIGURE 1
DATE:06/14/07	

SPOONER & ASSOCIATES, INC.
ENVIRONMENTAL, GEOTECHNICAL,
& CIVIL ENGINEERING

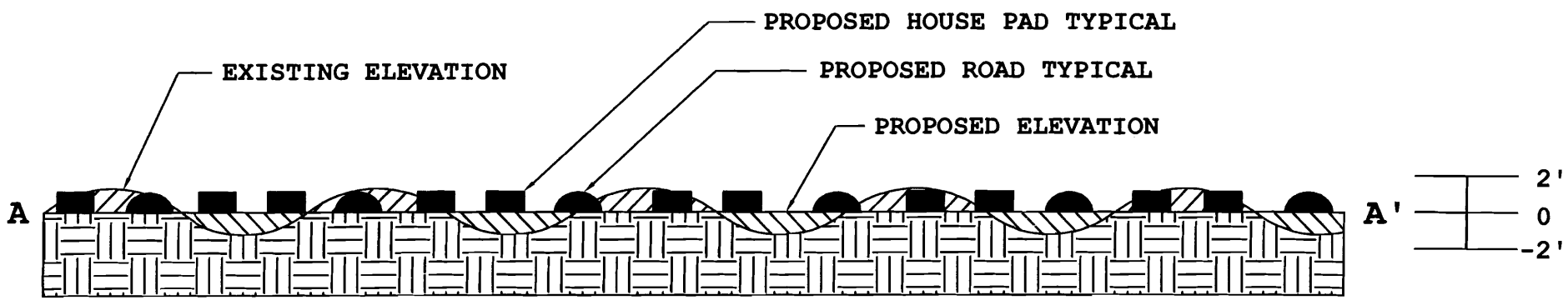

0 200'

SCALE

T10S R8W SEC21 SW1/4

N 30deg 10'20.42"
W 93deg 11'25.6"

THE MEADOWS EAST MCNEESE LAKE CHARLES, LOUISIANA	
SECTION 404 PERMIT APPLICATION CROSS SECTION	
DRAWN BY: KGB	JOB # 0511408
CHECKED BY: SS DATE:06/14/07	FIGURE 3
SPOONER & ASSOCIATES, INC. ENVIRONMENTAL, GEOTECHNICAL, & CIVIL ENGINEERING	

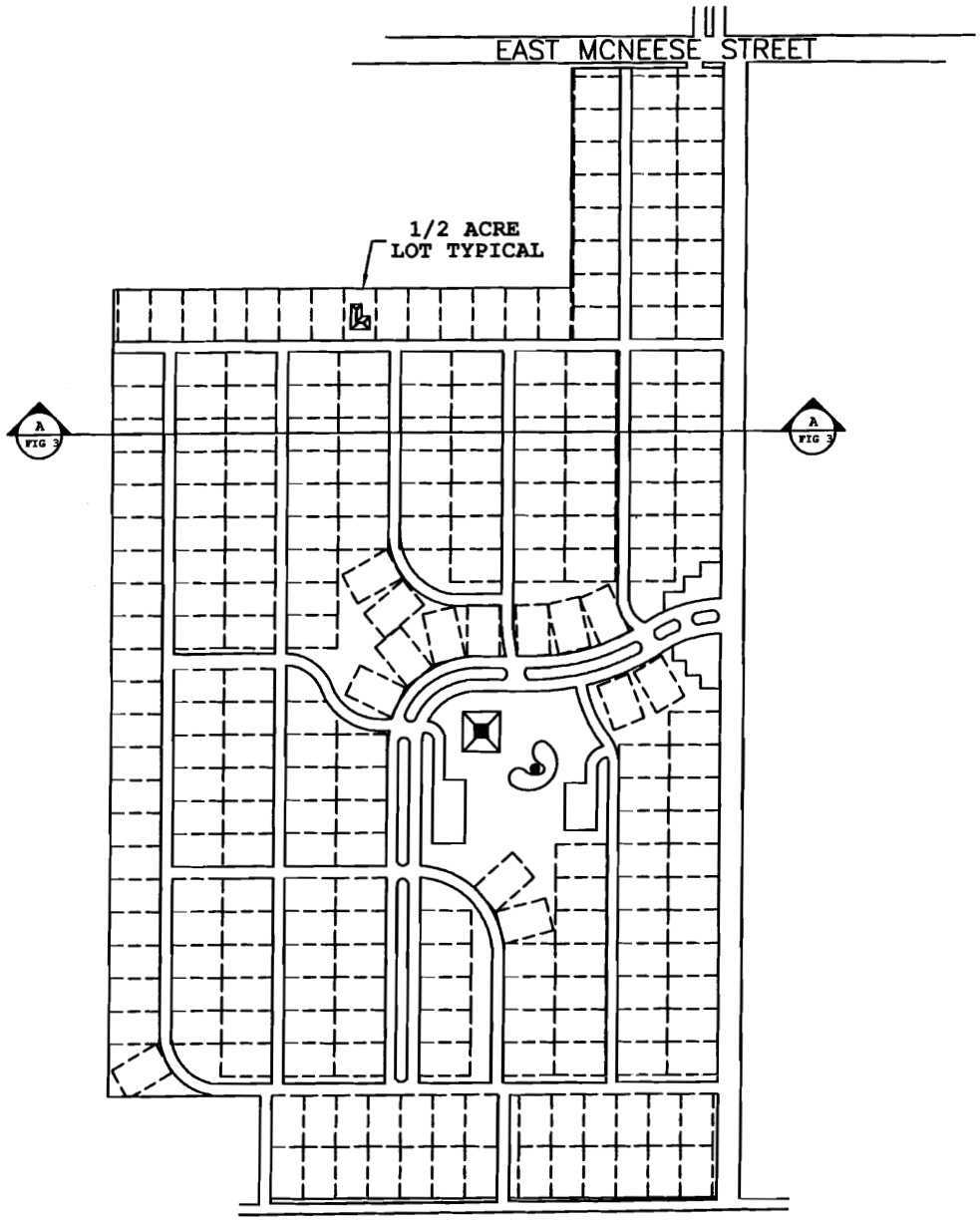

T10S R8W SEC21 SW1/4

N 30deg 10'20.42"
W 93deg 11'25.6"

0 500'
SCALE

63 ACRES ±

THE MEADOWS
EAST MCNEESE
LAKE CHARLES, LOUISIANA

SECTION 404 PERMIT APPLICATION
PROPOSED SITE PLAN

DRAWN BY: KGB	JOB # 0511408
CHECKED BY: SS	FIGURE 2
DATE:06/14/07	

SPOONER & ASSOCIATES, INC.
ENVIRONMENTAL, GEOTECHNICAL,
& CIVIL ENGINEERING

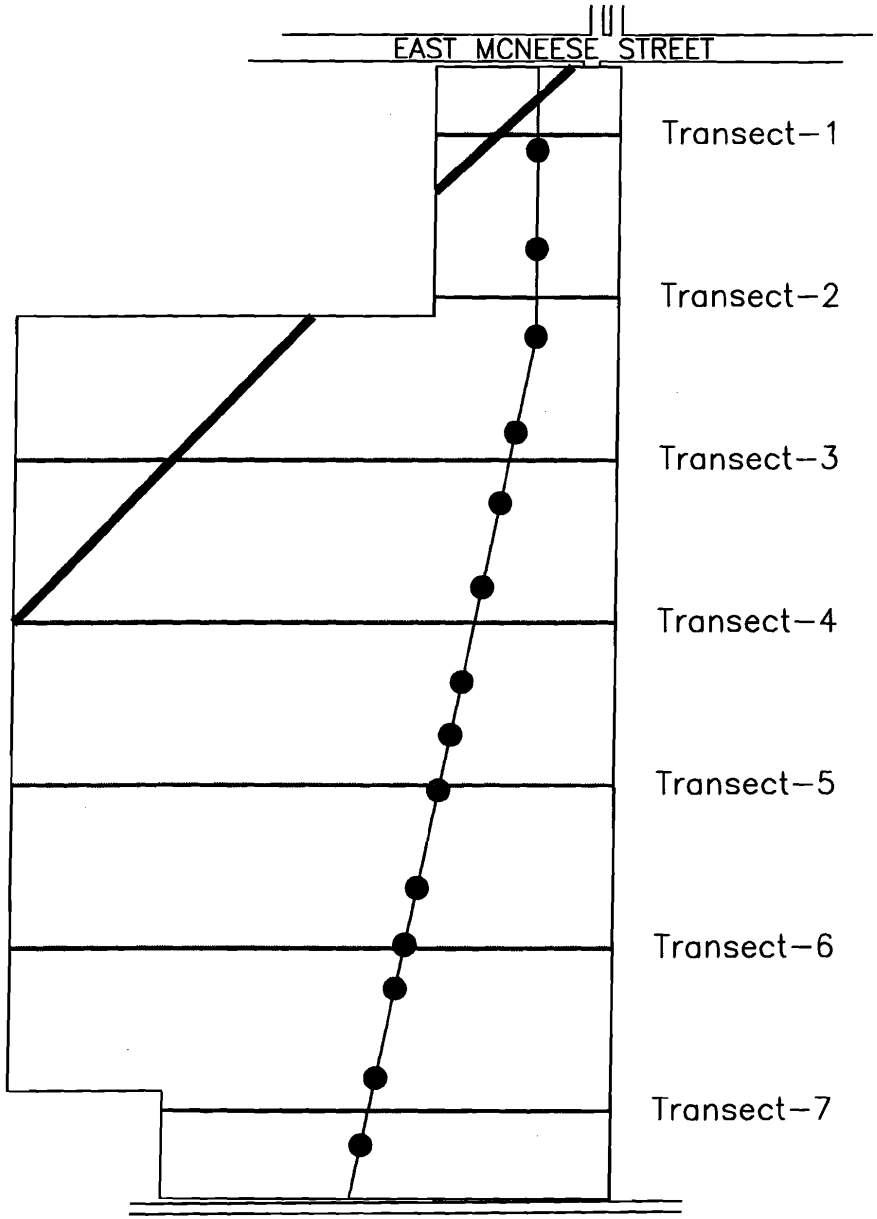

63 ACRES ±

T10S R8W SEC21 SW1/4

N 30deg 10'20.42"
W 93deg 11'25.6"

LEGEND:

- Sample Points
- T-O Transect
- Other Waters

0 500'
SCALE

THE MEADOWS EAST MCNEESE LAKE CHARLES, LOUISIANA	
SECTION 404 PERMIT APPLICATION WETLAND DELINEATION	
DRAWN BY: KGB	JOB # 0511408
CHECKED BY: SS	FIGURE 4
DATE: 06/14/07	
SPOONER & ASSOCIATES, INC. ENVIRONMENTAL, GEOTECHNICAL, & CIVIL ENGINEERING	