Teche-Vermilion FRESH WATER DISTRICT
RUTH CANAL DEBRIS BARRIER
VICINITY MAP

Proposed PROJECT: RUTH CANAL DEBRIS BARRIER

Submitted by: Teche-Vermilion Fresh Water District

N

BROUSSARD QUADRANGLE
LOUISIANA
7.5 MINUTE SERIES (TOPOGRAPHIC)

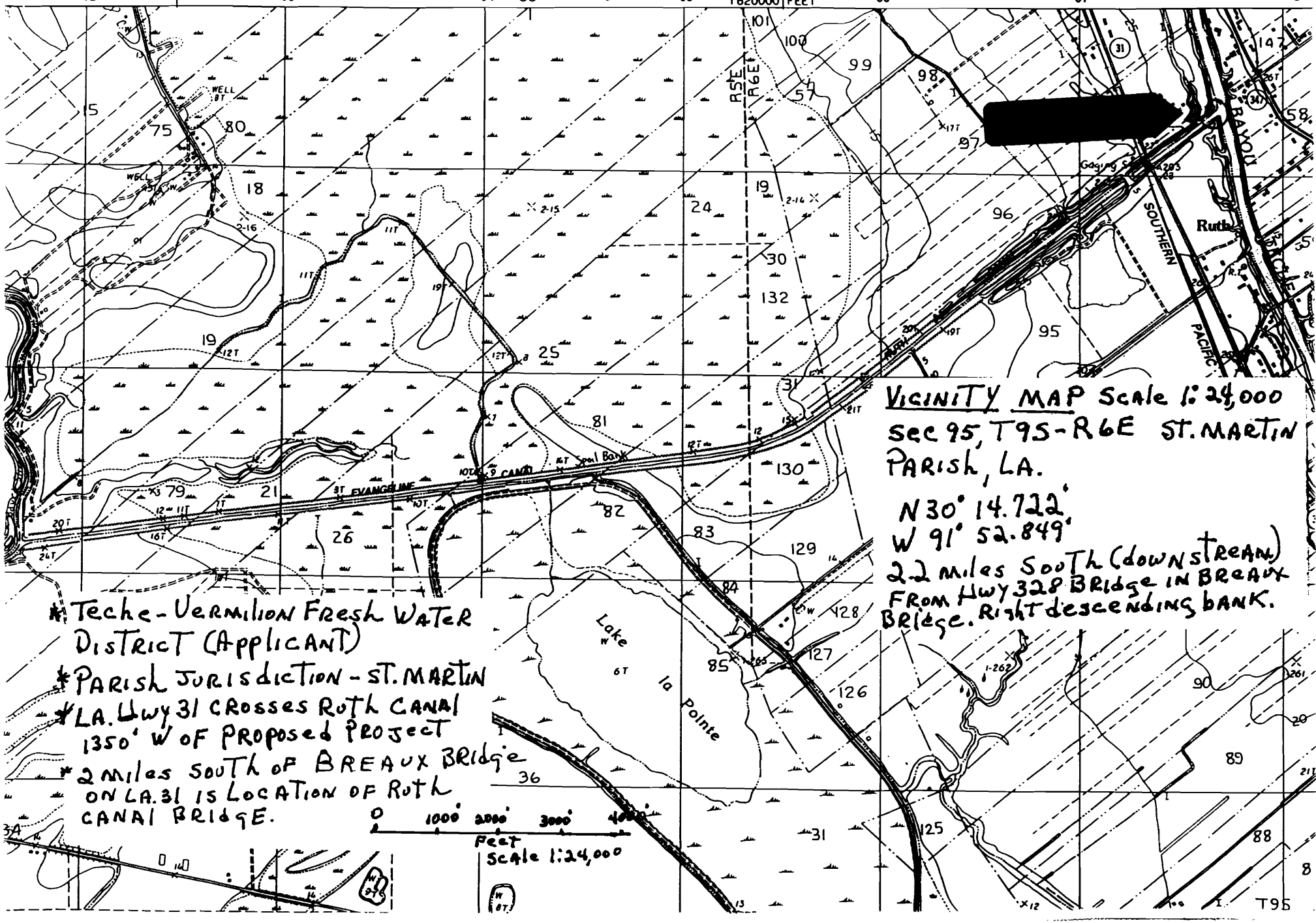

VICINITY MAP Scale 1:24,000
Sec 95, T9S-R6E ST. MARTIN PARISH, LA.
N 30° 14.722'
W 91° 52.849'
2.2 miles South (downstream) from Hwy 328 Bridge in Breaux Bridge. Right descending bank.

* Teche-Vermilion Fresh Water District (Applicant)
* Parish Jurisdiction - ST. MARTIN
* LA. Hwy 31 crosses Ruth Canal 1350' W of proposed project
* 2 miles South of Breaux Bridge on LA. 31 is location of Ruth Canal Bridge.

0 1000' 2000' 3000' 4000'
Feet
Scale 1:24,000

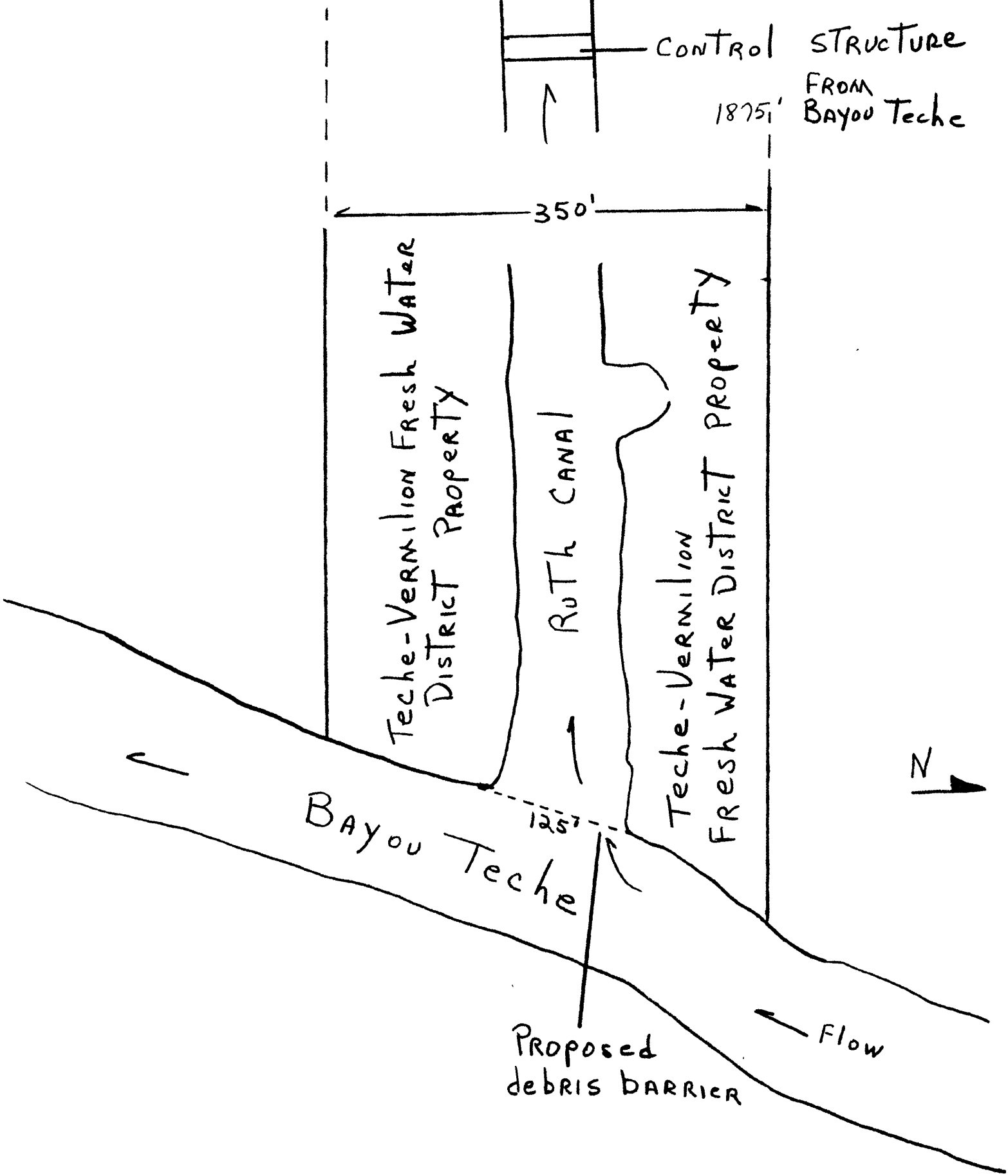
Control Structure
1875' From Bayou Teche
350'
Teche-Vermilion Fresh Water District Property
Ruth Canal
Teche-Vermilion Fresh Water District Property
N
125'
Bayou Teche
Proposed debris barrier
Flow

Plan View

Submitted by Teche-Vermilion FreshWater District

Ruth Canal Debris Barrier

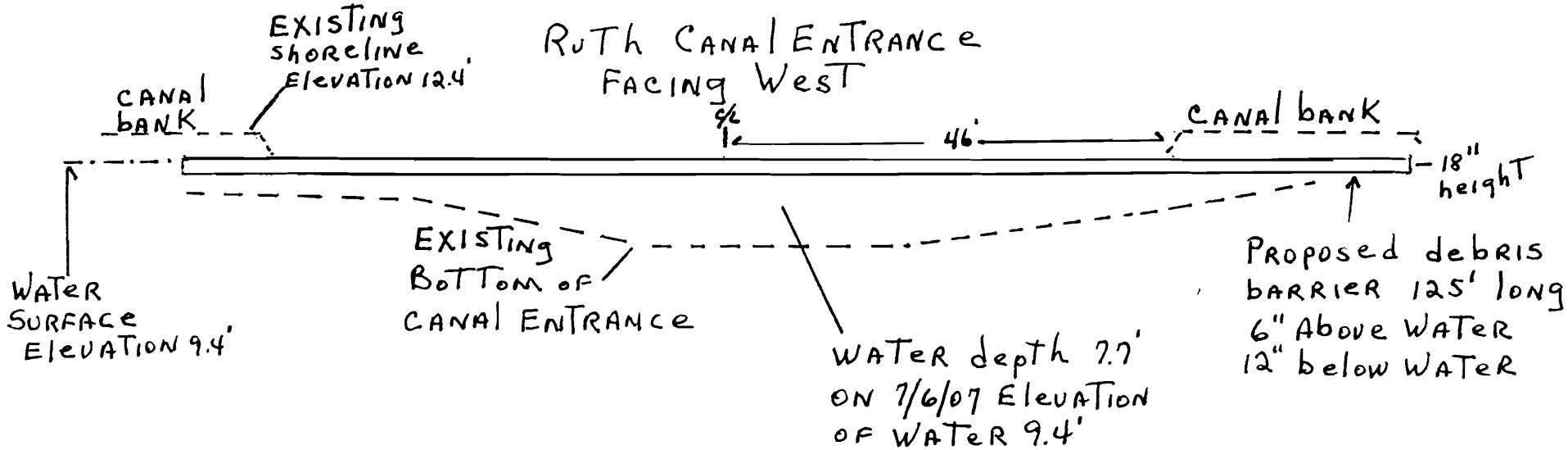

Scale 1/16" = 1'

1" = 16'

PROFILE / SECTION VIEW

RUTH CANAL DEBRIS BARRIER

SUBMITTED BY: TECHE-VERMILION FRESH WATER DISTRICT

N

LOCATION OF FLOATING BARRIER 125' long 18" high

RUTH CANAL ENTRANCE FACING WEST

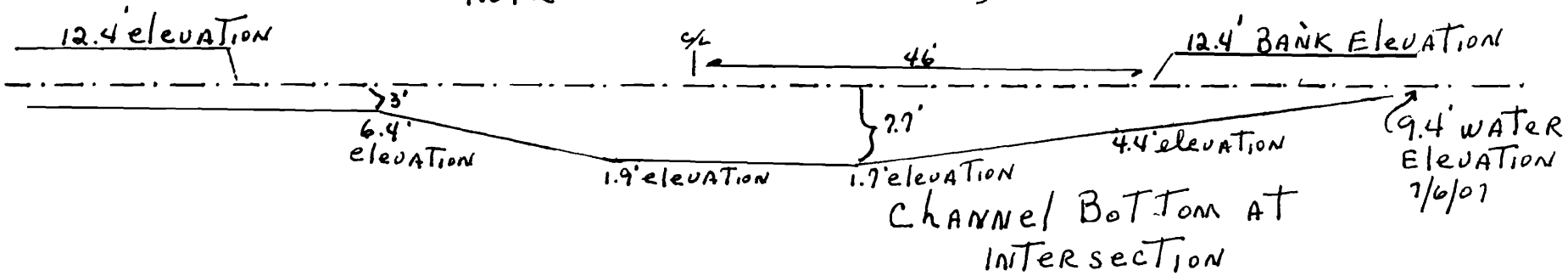

SCALE 1/16" = 1'

1" = 16'

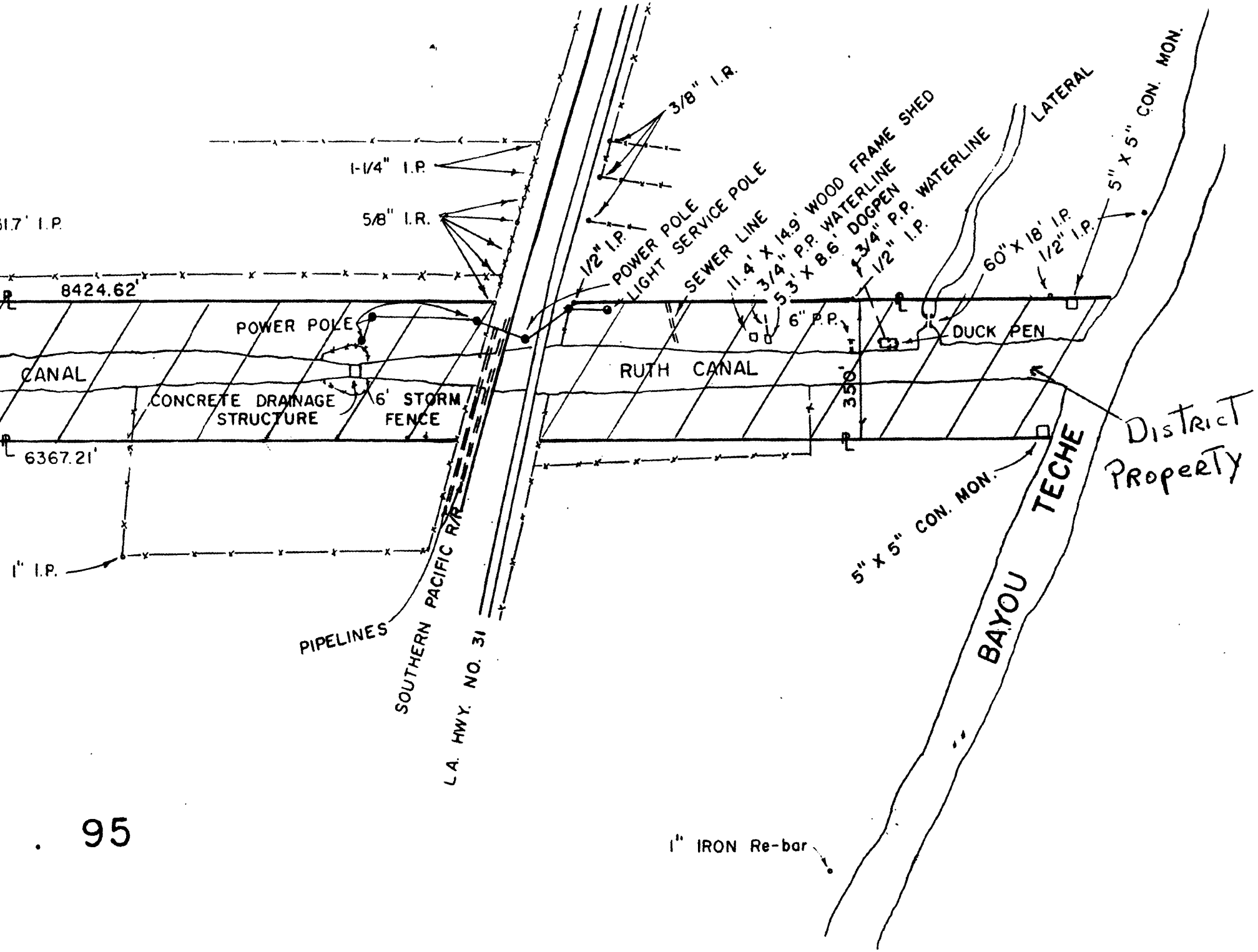
3/8" I.R.
1-1/4" I.P.
5/8" I.R.
1/2" I.P.
POWER POLE
LIGHT SERVICE POLE
SEWER LINE
11.4' X 14.9' WOOD FRAME SHED
3/4" P.P. WATERLINE
5.3' X 8.6' DOGPEN
3/4" P.P. WATERLINE
1/2" I.P.
LATERAL
5" X 5" CON. MON.
60" X 18' I.P.
1/2" I.P.
5" X 5" CON. MON.
8424.62'
POWER POLE
6" P.P.
DUCK PEN
CANAL
RUTH CANAL
CONCRETE DRAINAGE STRUCTURE
6' STORM FENCE
350'
6367.21'
DISTRICT PROPERTY
5" X 5" CON. MON.
BAYOU TECHE
1" I.P.
PIPELINES
SOUTHERN PACIFIC R/R
L.A. HWY. NO. 31
1" IRON Re-bar