LAFAYETTE PARISH BAYOU VERMILION DISTRICT

COULEE des POCHES
CORPS OF ENGINEERS PERMIT
SKETCH MAP 11 MAY 07
P. LAHAYE

SCALE 0 5 10 METERS

GPS PT. * N30°11'47.5
W-92°00'26.1

GIS COORDINATES

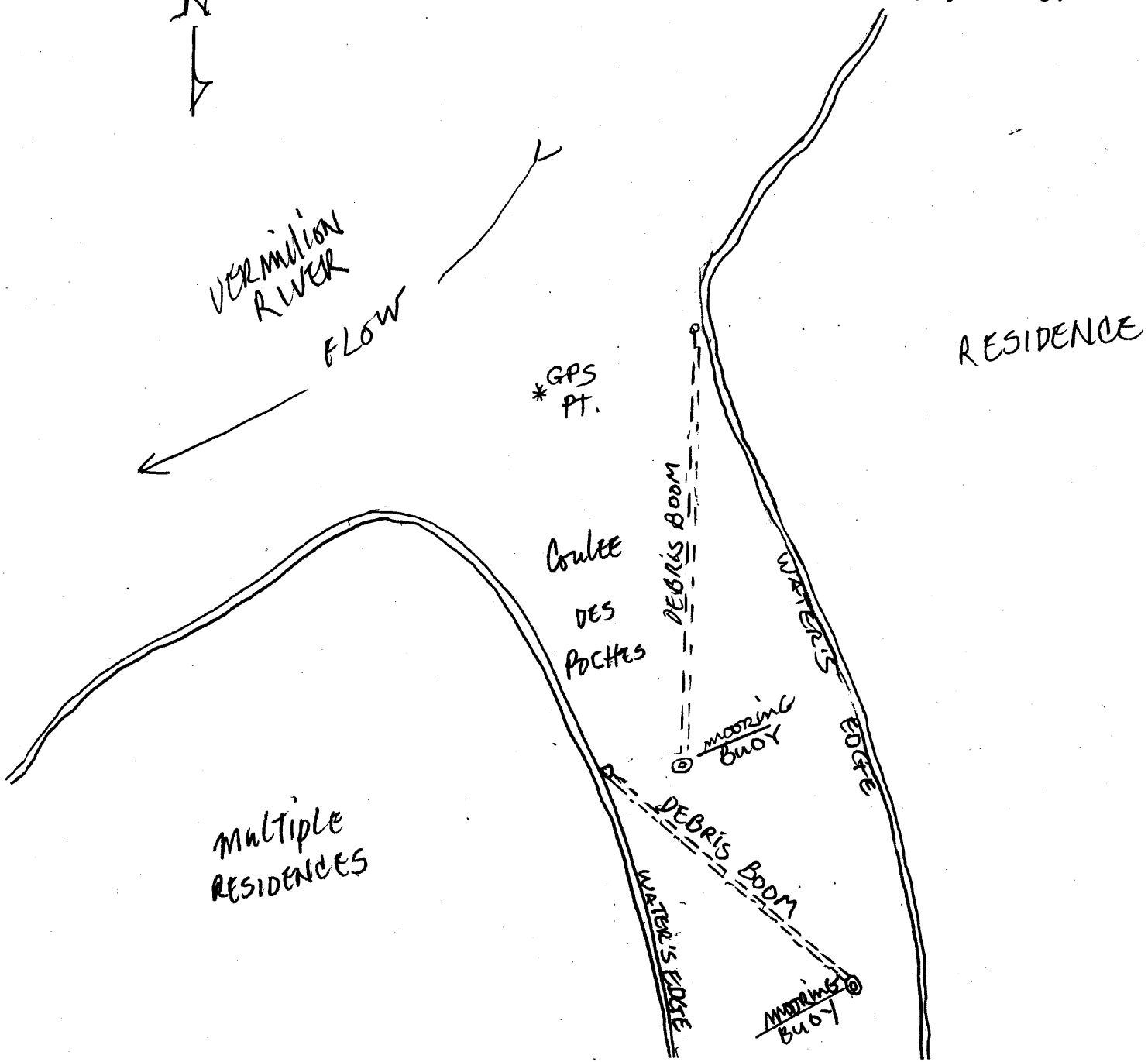

LAFAYETTE PARISH BAYOU VERMILION DISTRICT

USACE PERMIT - SKETCH

BOOMS

COULEE des POCHES
BATHYMETRIC PROFILE
18 JUNE 07 P. LAHAYE

G.P.S. COORDINATES
N 30°11'47.5
W 092°00'26.1 / AT MOUTH OF COULEE

SCALE 0 5 10 METERS

EAST

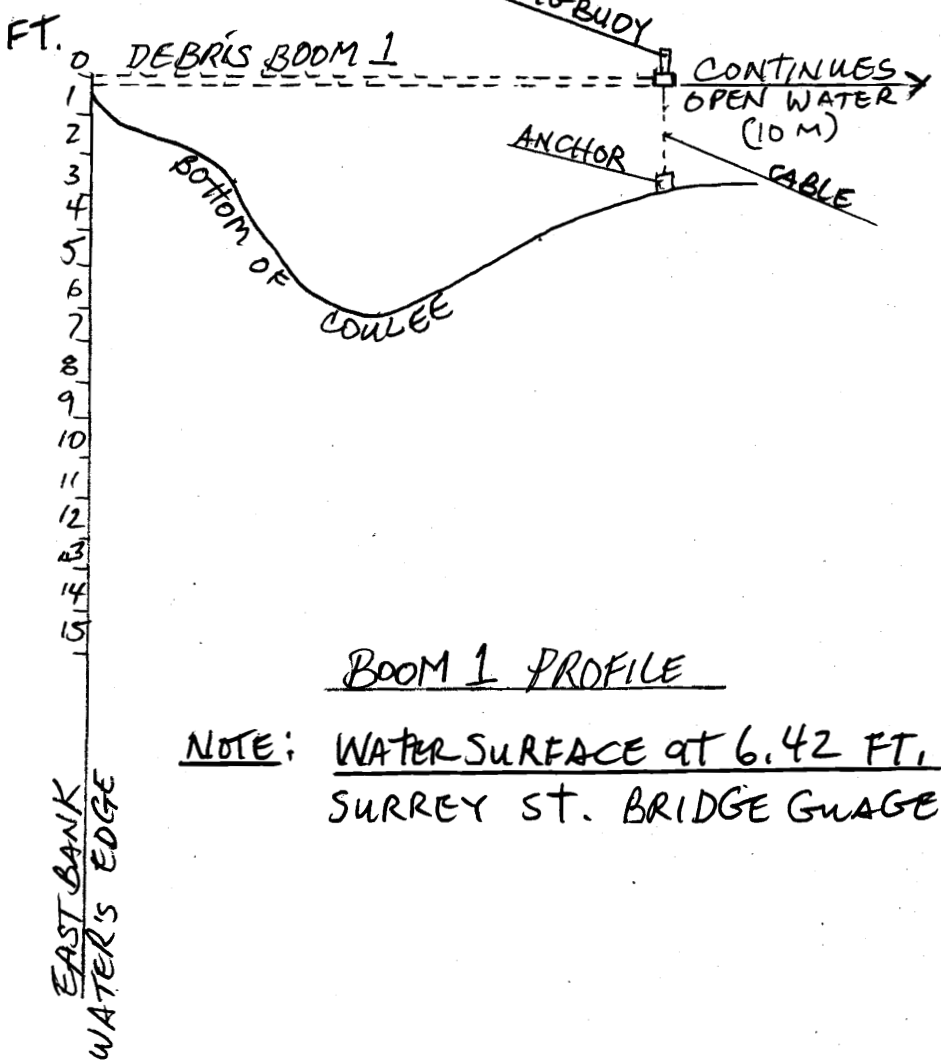

BOOM 1 PROFILE

NOTE: WATER SURFACE at 6.42 FT. AMSL
SURREY ST. BRIDGE GUAGE

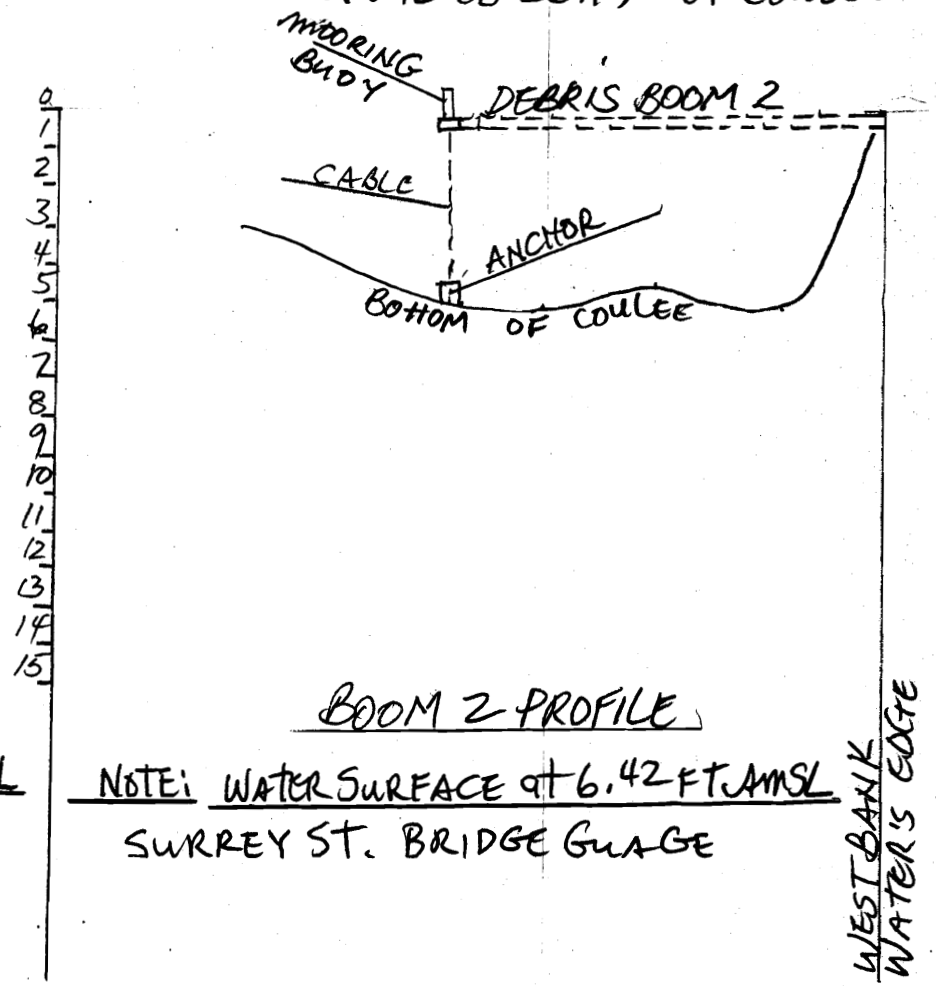

BOOM 2 PROFILE

NOTE: WATER SURFACE at 6.42 FT. AMSL
SURREY ST. BRIDGE GUAGE

LAFAYETTE PARISH BAYOU VERMILION DISTRICT

COULEE MINE - [illegible]
CORPS OF ENGINEERS PERMIT
SKETCH MAP 9 MAY 07
P. LaHaye
N 30.11.30.6 GIS
* W-92.01.30.2 COORDINATES

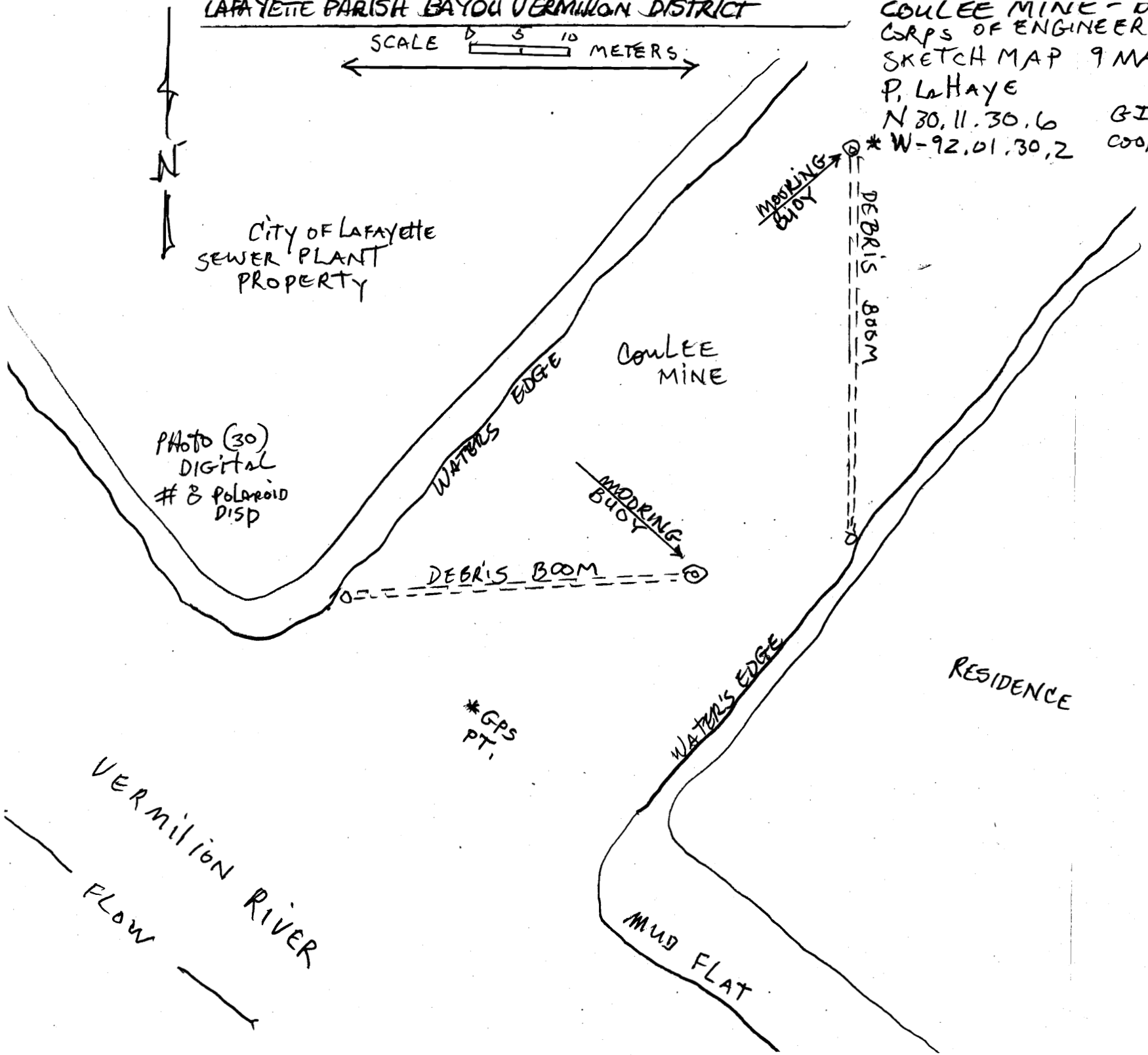

LAFAYETTE PARISH BAYOU VERMILION DISTRICT

USACE PERMIT - SKETCH
COULEE MINE - BOOMS
BATHYMETRIC PROFILE
18 JUNE 07 P. LAHAYE
G.P.S. COORDINATES
N 30°11'30.6
W 92°01'30.2 / AT MOUTH OF COULEE

SCALE 0 5 10 METERS

NORTHWEST

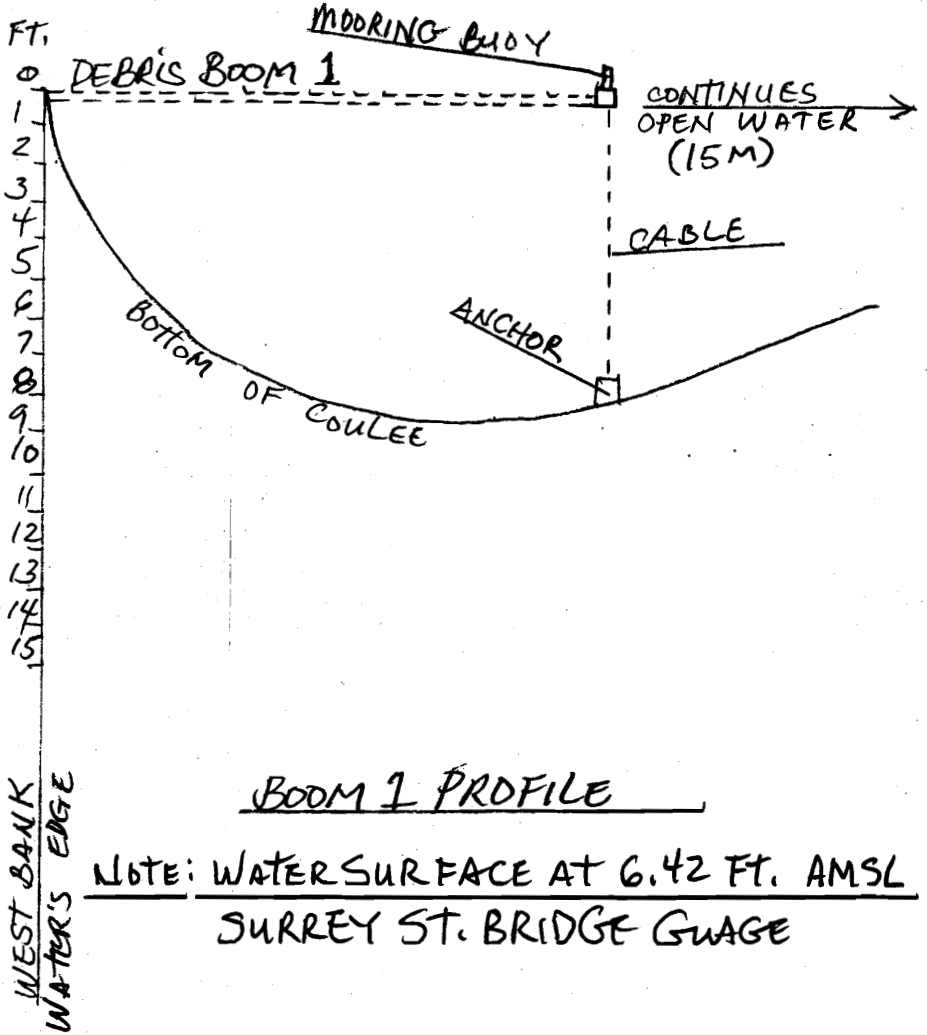

BOOM 1 PROFILE

NOTE: WATER SURFACE AT 6.42 FT. AMSL
SURREY ST. BRIDGE GUAGE

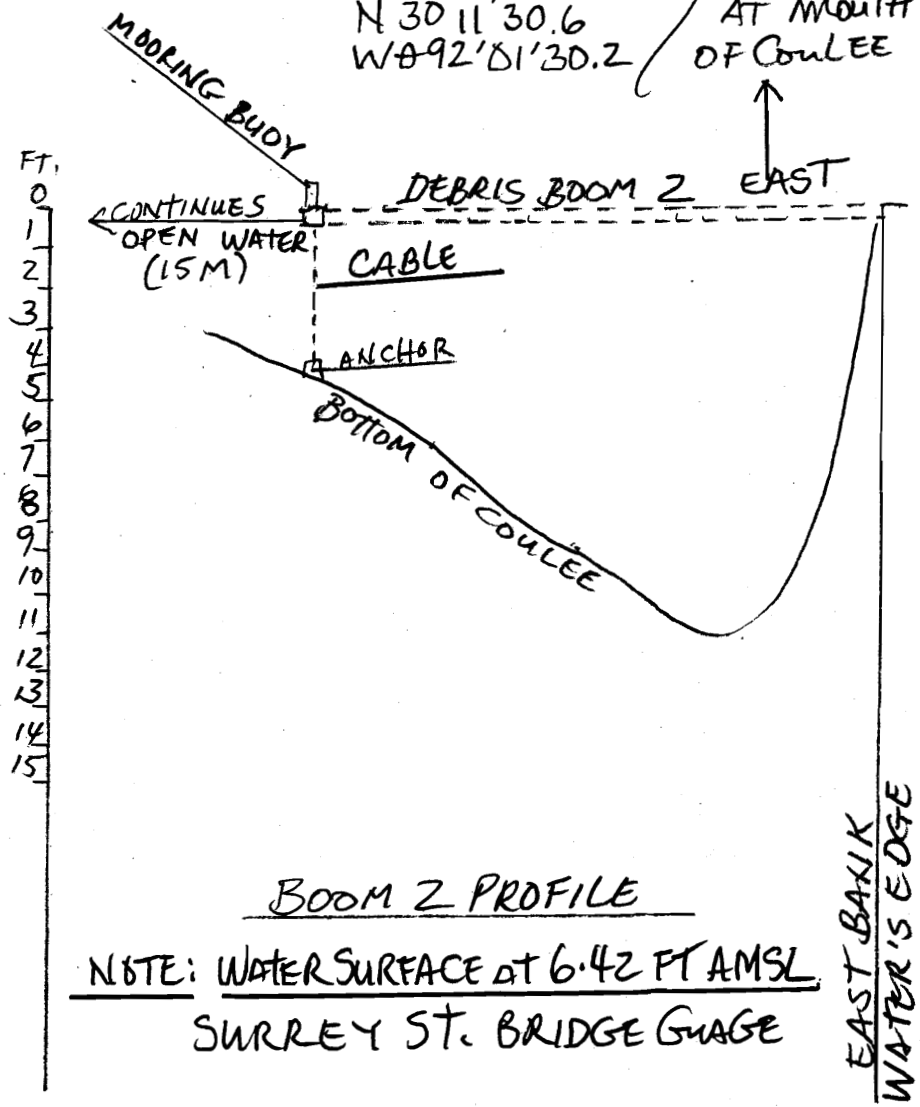

BOOM 2 PROFILE

NOTE: WATER SURFACE AT 6.42 FT AMSL
SURREY ST. BRIDGE GUAGE

LAFAYETTE PARISH

BAYOU VERMILION DISTRICT

COULEE "MINE CUTOFF/ ROTARY PT.
CORP. OF ENGINEERS PERMIT
SKETCH MAP 9 MAY 07
BOOM 5



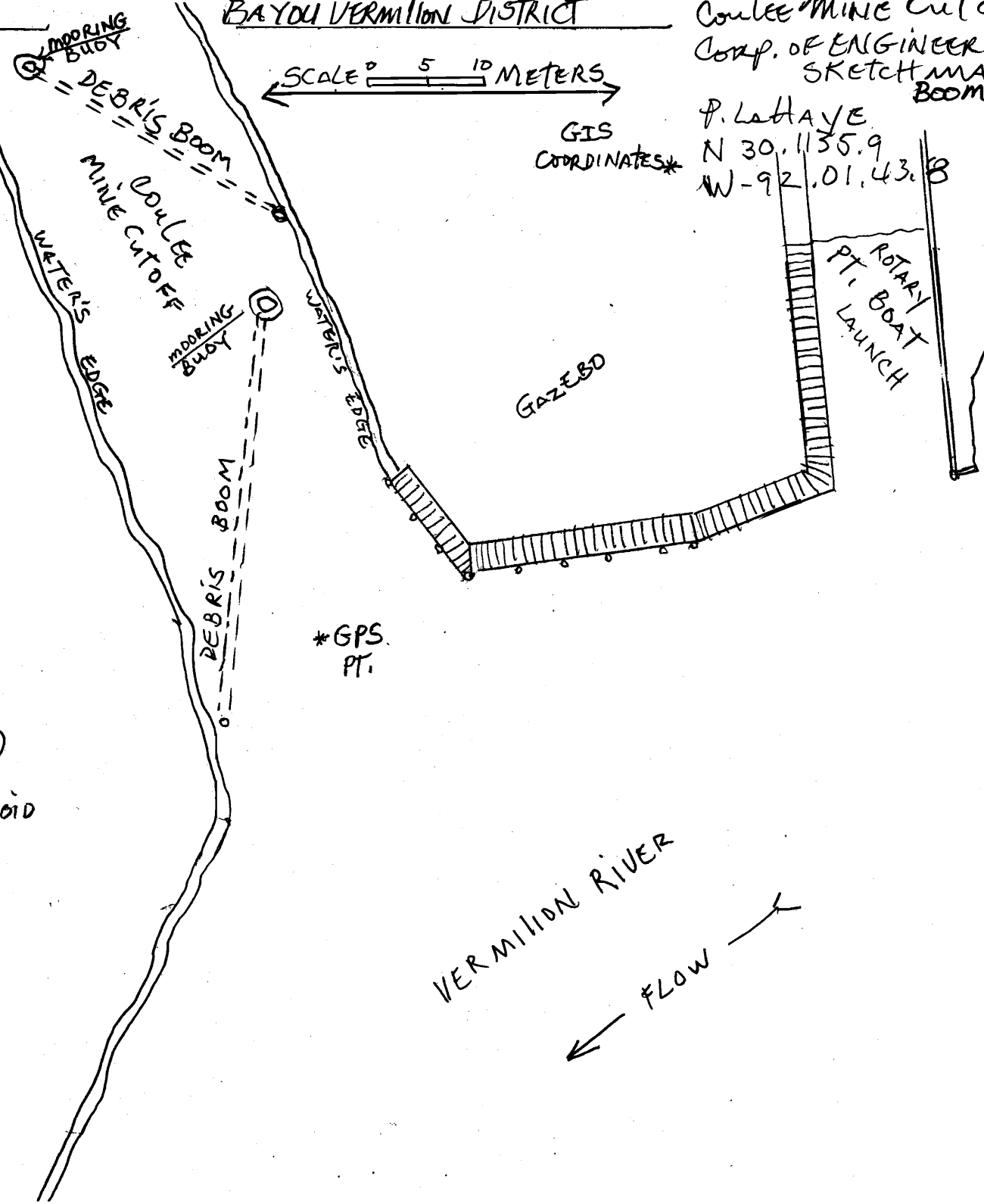

PHOTO (29)
DIGITAL
#9 POLAROID
DISP.

LAFAYETTE PARISH BAYOU VERMILION DISTRICT

USACE PERMIT - SKETCH
COULEE MINE CUT-OFF / ROTARY PT.
BATHYMETRIC PROFILE
18 JUNE 07 P. LAHAYE
G.P.S. COORDINATES
N 30°11'35.9
W 092°01'43.8
AT MOUTH OF COULEE

BOOMS

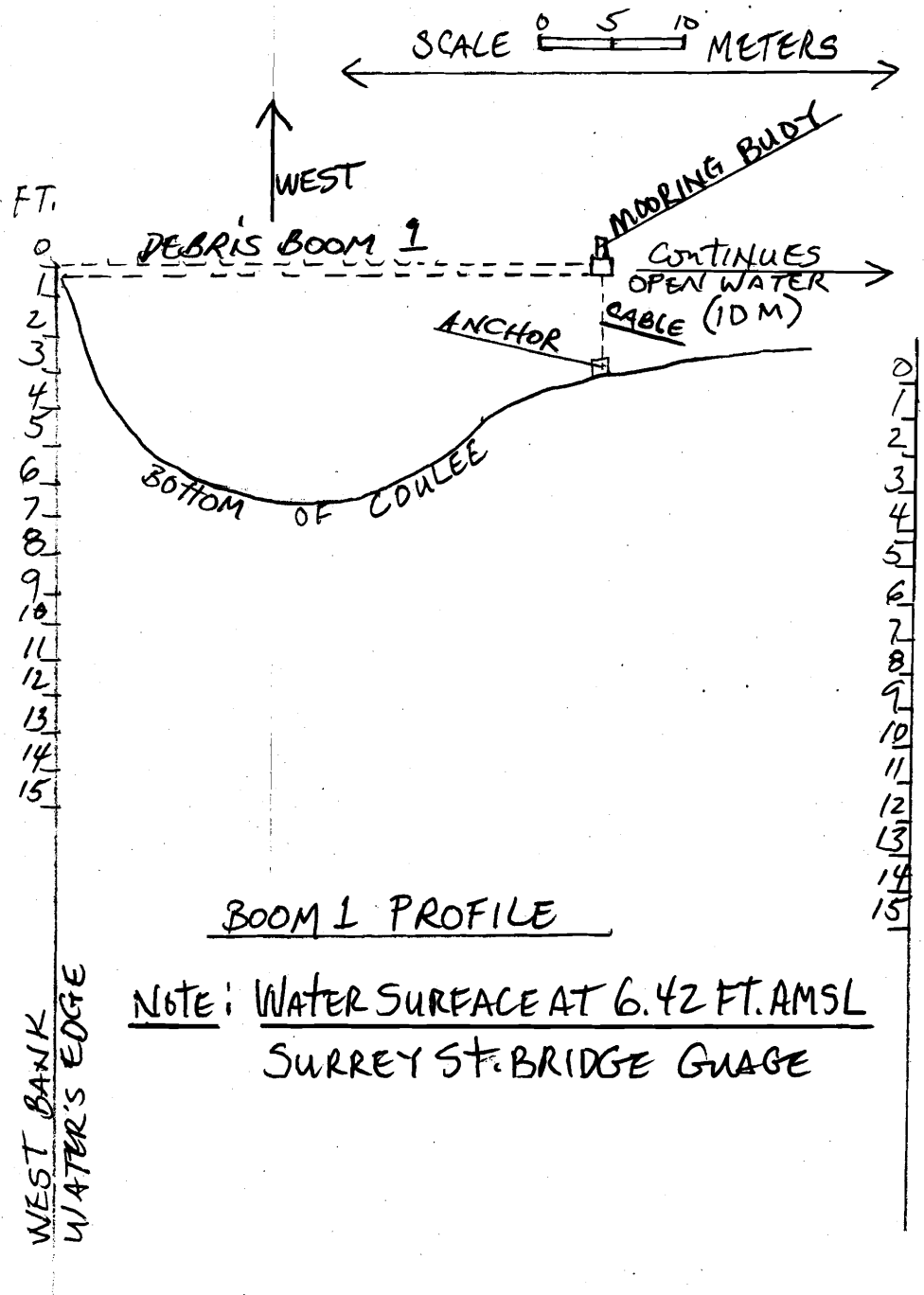

BOOM 1 PROFILE

NOTE: WATER SURFACE AT 6.42 FT. AMSL
SURREY ST. BRIDGE GUAGE

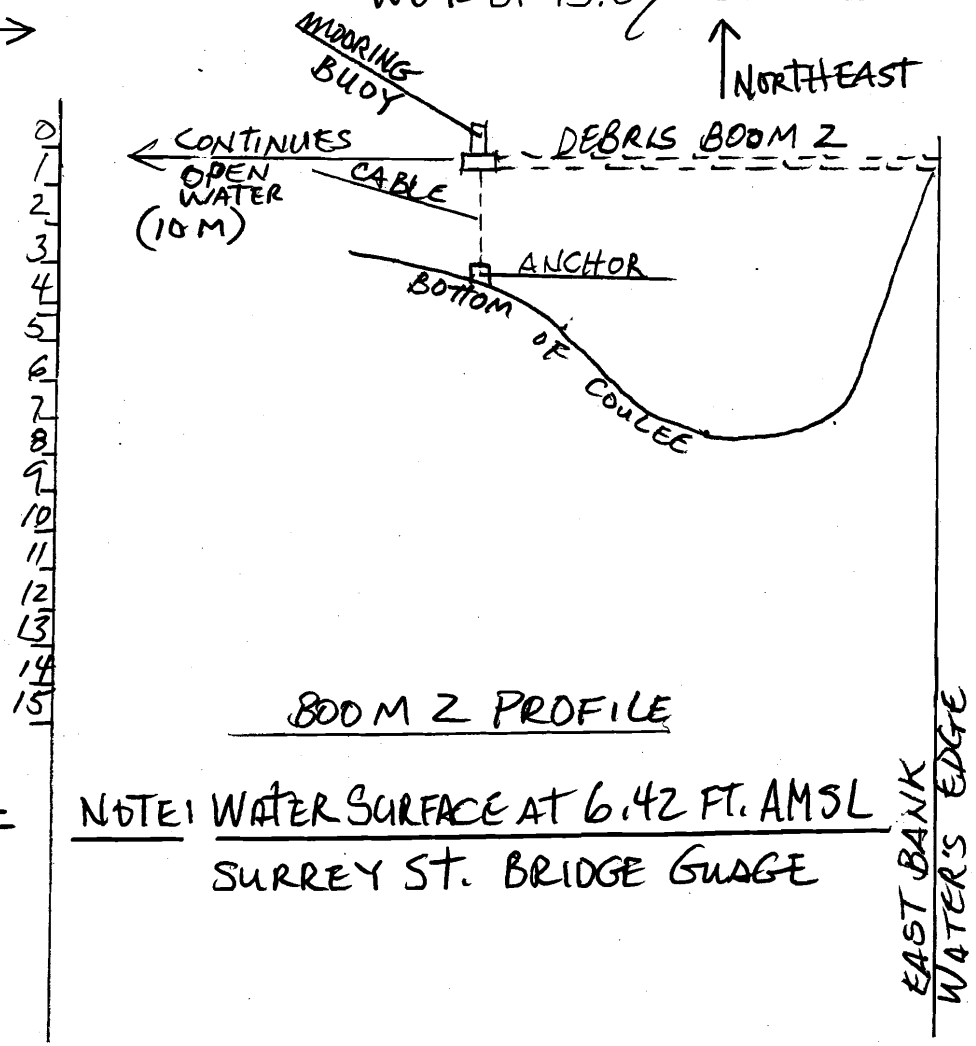

BOOM 2 PROFILE

NOTE: WATER SURFACE AT 6.42 FT. AMSL
SURREY ST. BRIDGE GUAGE

LAFAYETTE PARISH BAYOU VERMILION DISTRICT

ISSAC VEROT COULEE - BOOMS
CORPS OF ENGINEERS PERMIT
SKETCH MAP 9 MAY 07
P. LaHaye

* N 30.08.05.3
W-92.04.37.6
GIS COORDINATES AT MOUTH OF COULEE

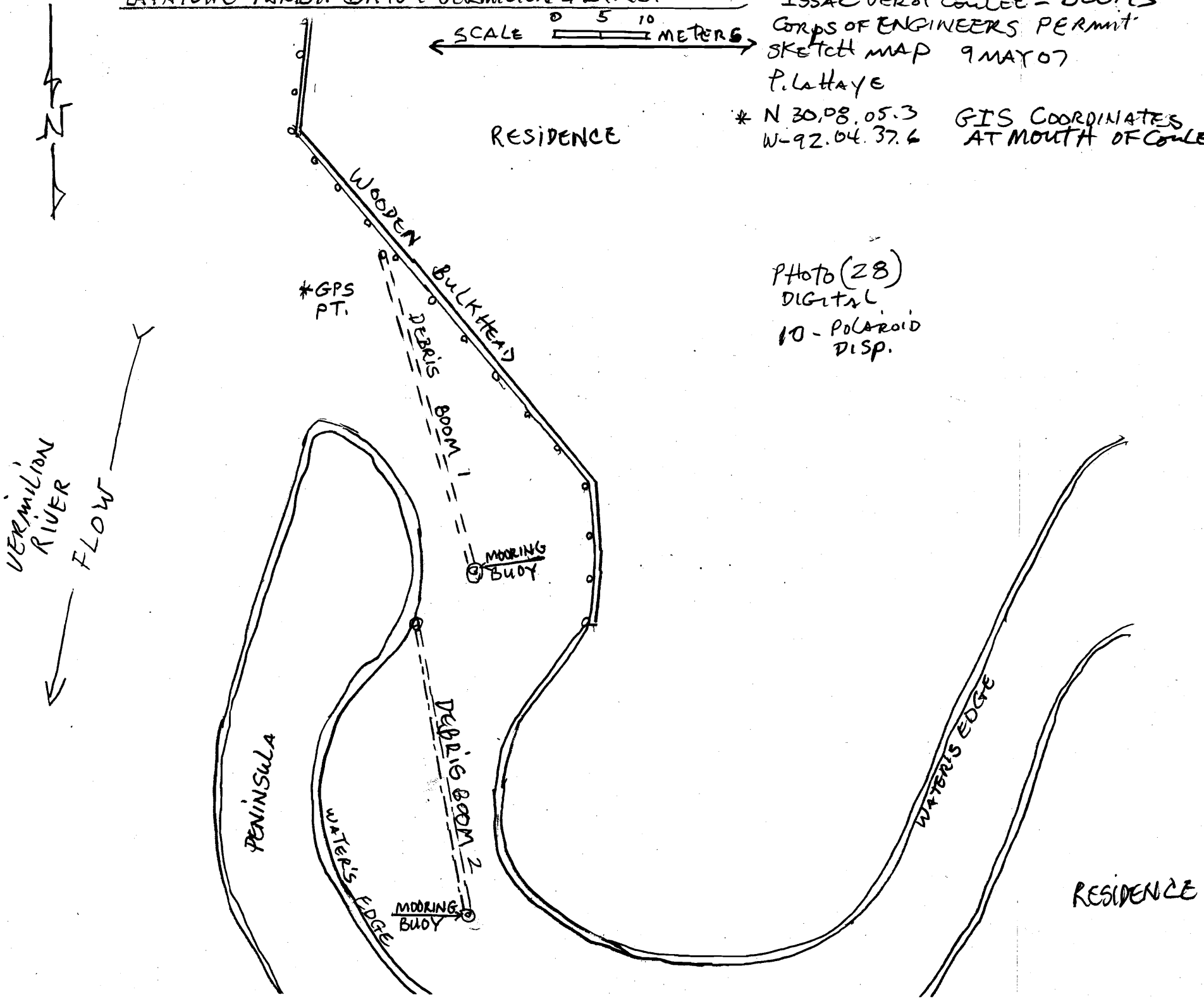

PHOTO (28)
DIGITAL
10 - POLAROID DISP.

LAFAYETTE PARISH BAYOU VERMILION DISTRICT

USACE PERMIT - SKETCH
ISSAC VEROT COULEE
BATHYMETRIC PROFILE
18 JUNE 07 P. LAHAYE
GPS COORDINATES / AT MOUTH OF COULEE
N 30°08'05.3
W 92°04'37.6

BOOMS

SCALE 0 5 10 METERS

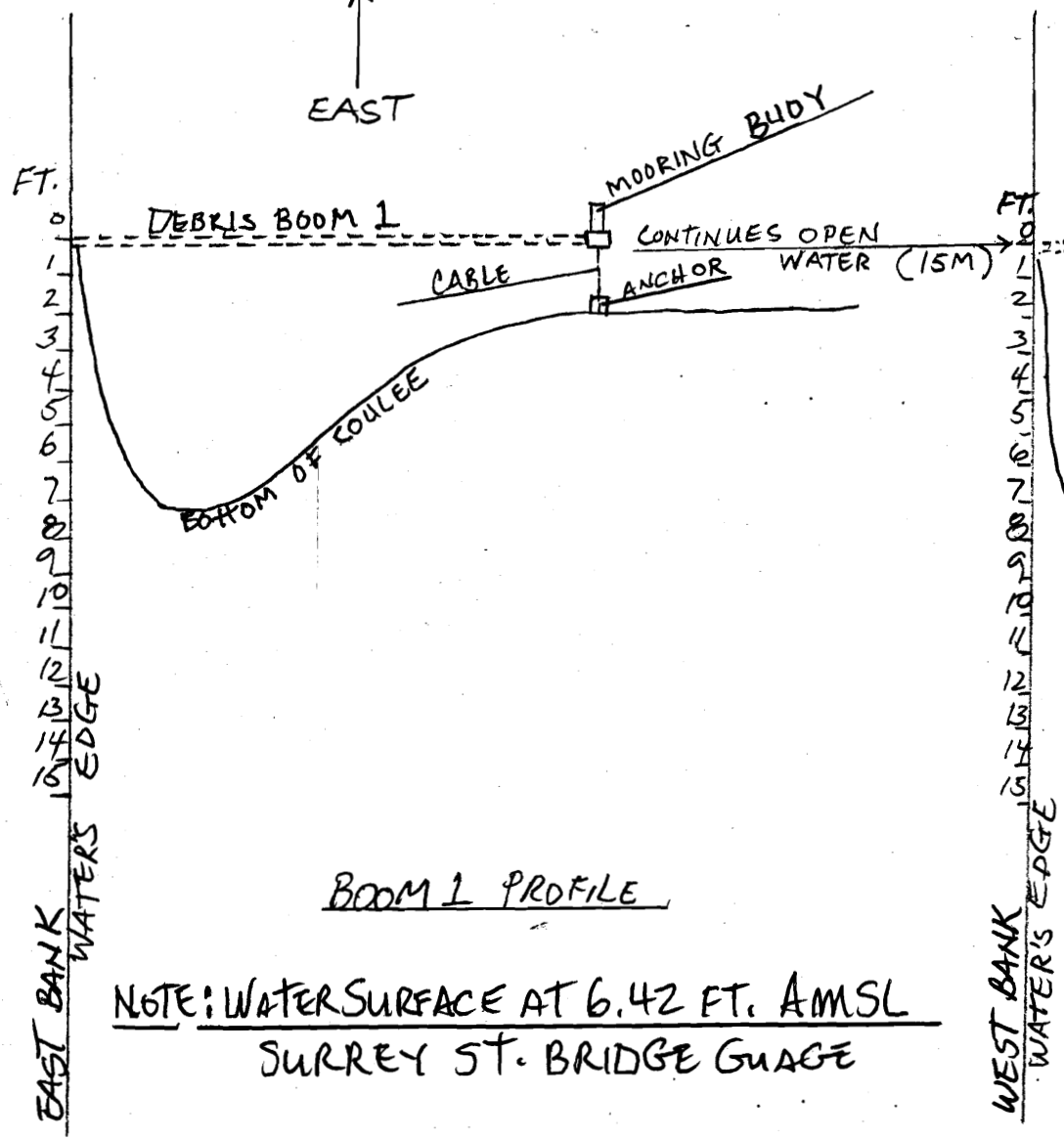

BOOM 1 PROFILE

NOTE: WATER SURFACE AT 6.42 FT. AMSL
SURREY ST. BRIDGE GUAGE

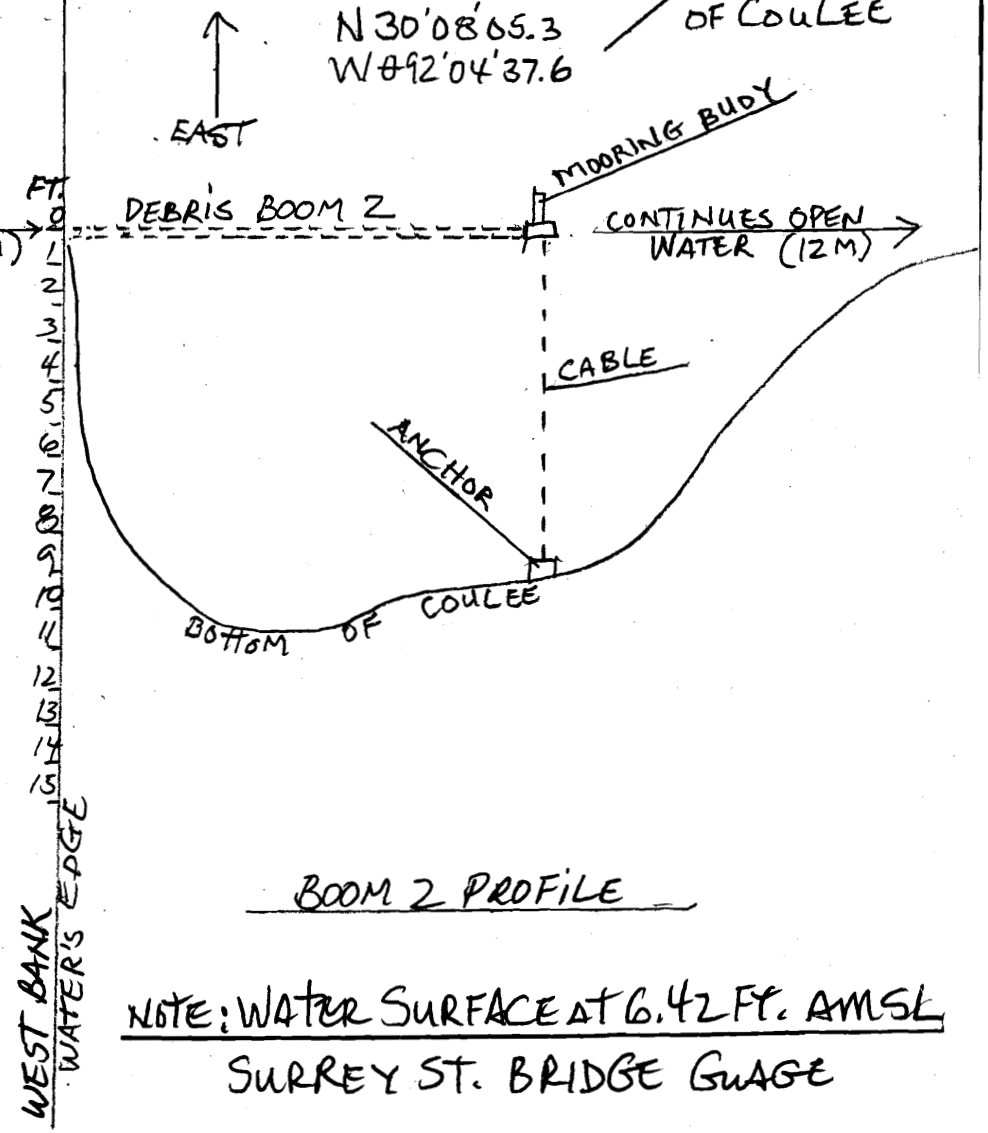

BOOM 2 PROFILE

NOTE: WATER SURFACE AT 6.42 FT. AMSL
SURREY ST. BRIDGE GUAGE

LAFAYETTE PARISH BAYOU VERMILION DISTRICT

Coulee Ile des Cannes - Booms
Corps of Engineers Permit
Sketch Map 9 MAY 07
P. LaHaye
* N 30°07'35.4 GIS
W -92°05'12.3 Coordinates

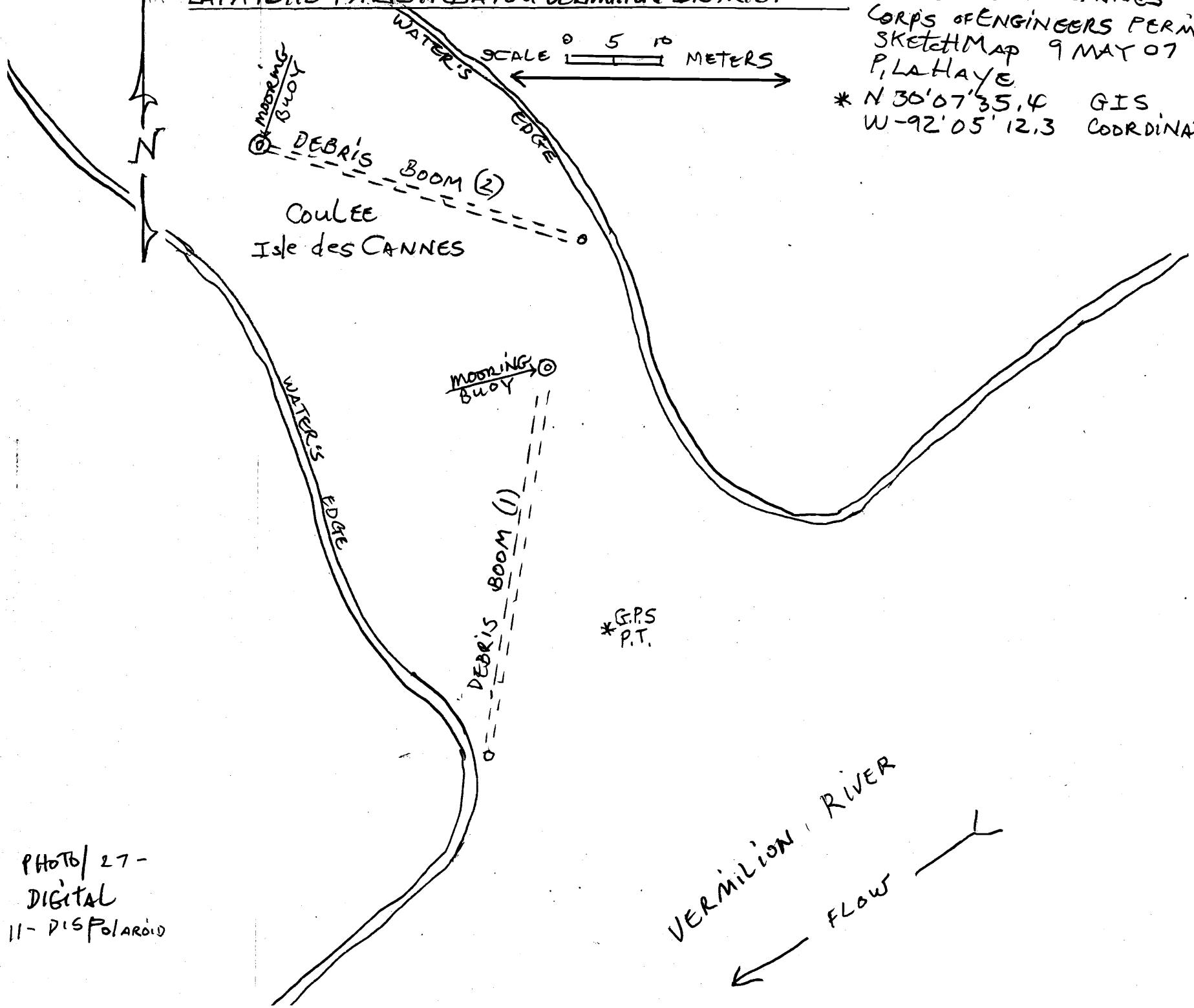

PHOTO/ 27 -
DIGITAL
11 - DISPOLAROID

LAFAYETTE PARISH BAYOU VERMILION DISTRICT

USACE PERMIT-SKETCH
COULEE ILES des CANNES
BOOMS BATHYMETRIC PROFILE
18 JUNE 07 P. LAHAYE
G.P.S. COORDINATES
N30°08'05.3
W092°04'37.6
AT MOUTH OF COULEE

SCALE 0 5 10 METERS

WEST

NORTH

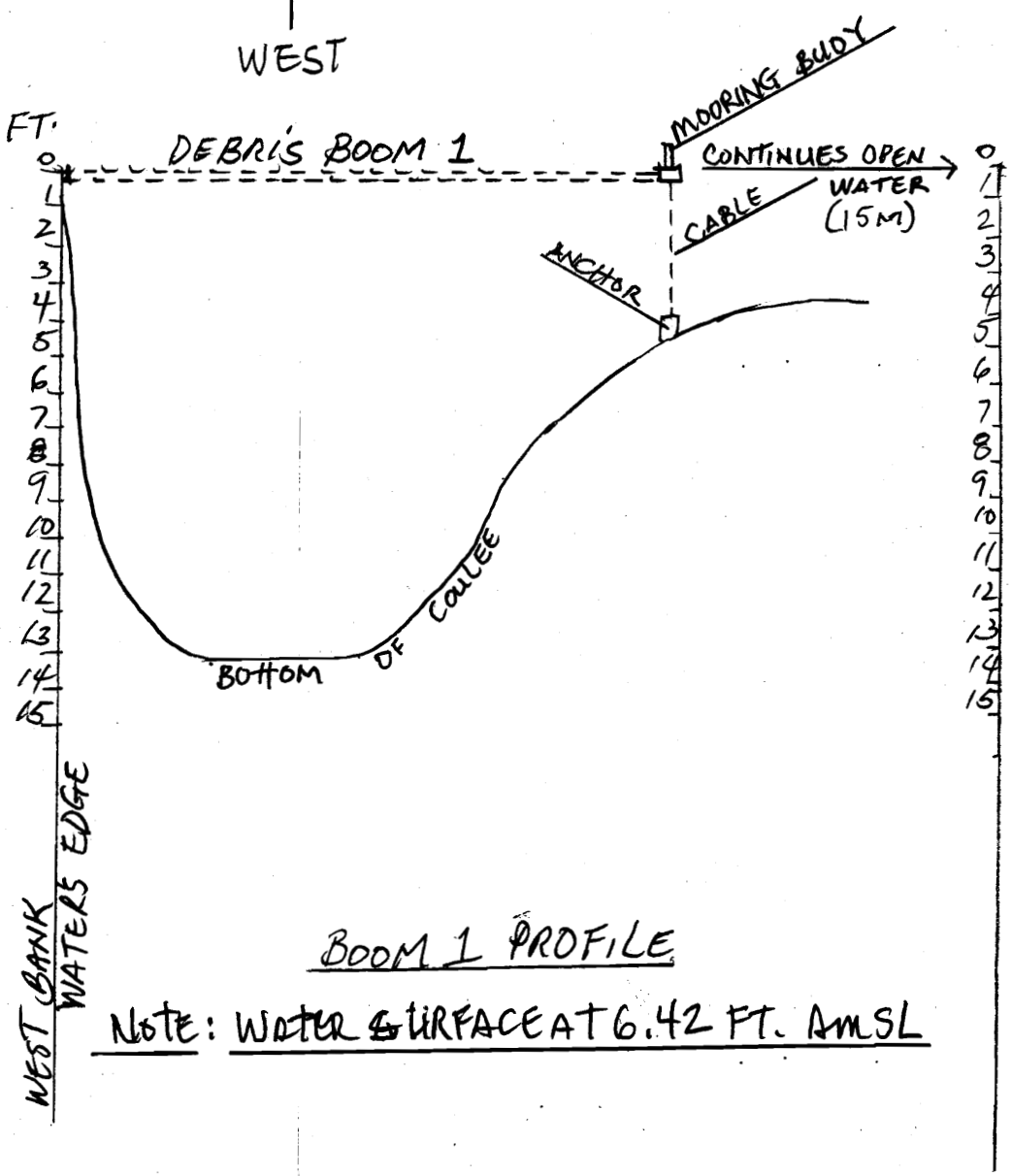

BOOM 1 PROFILE

NOTE: WATER SURFACE AT 6.42 FT. AMSL

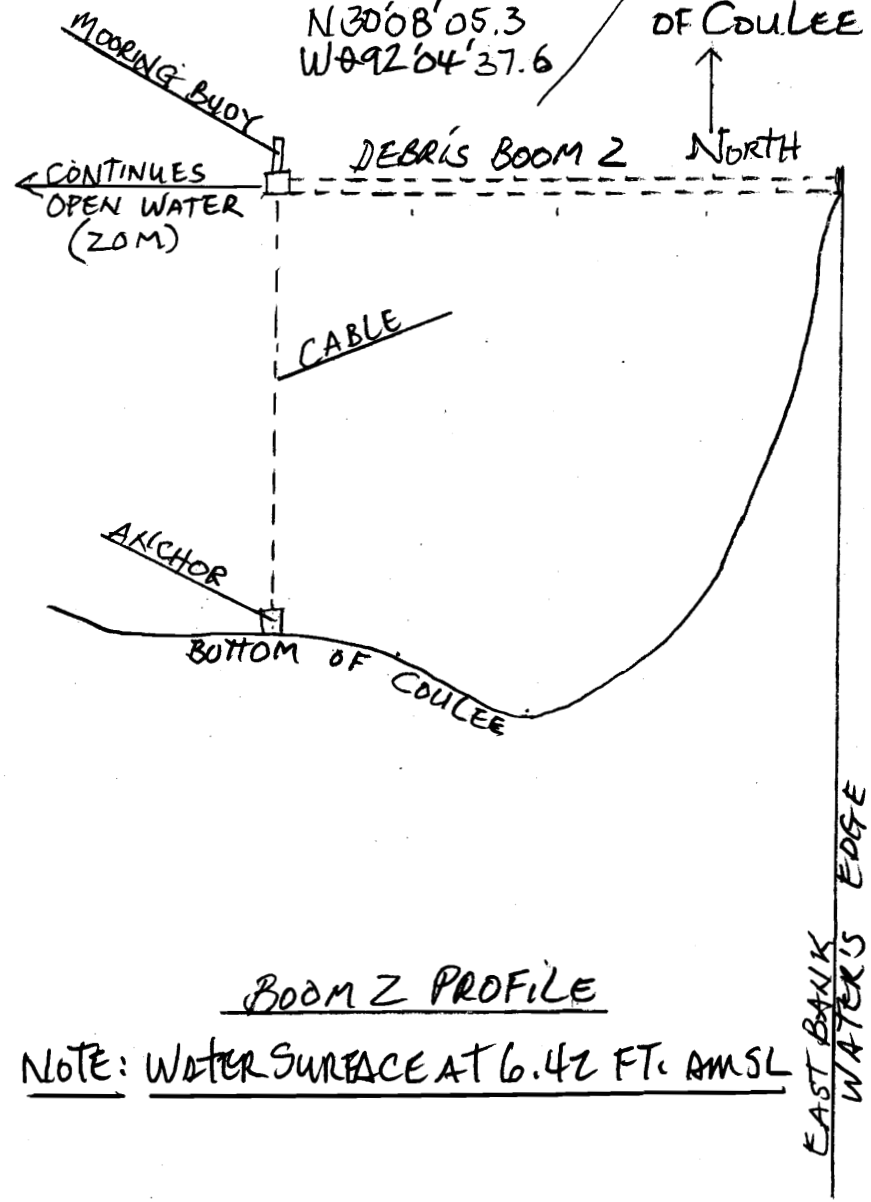

BOOM 2 PROFILE

NOTE: WATER SURFACE AT 6.42 FT. AMSL