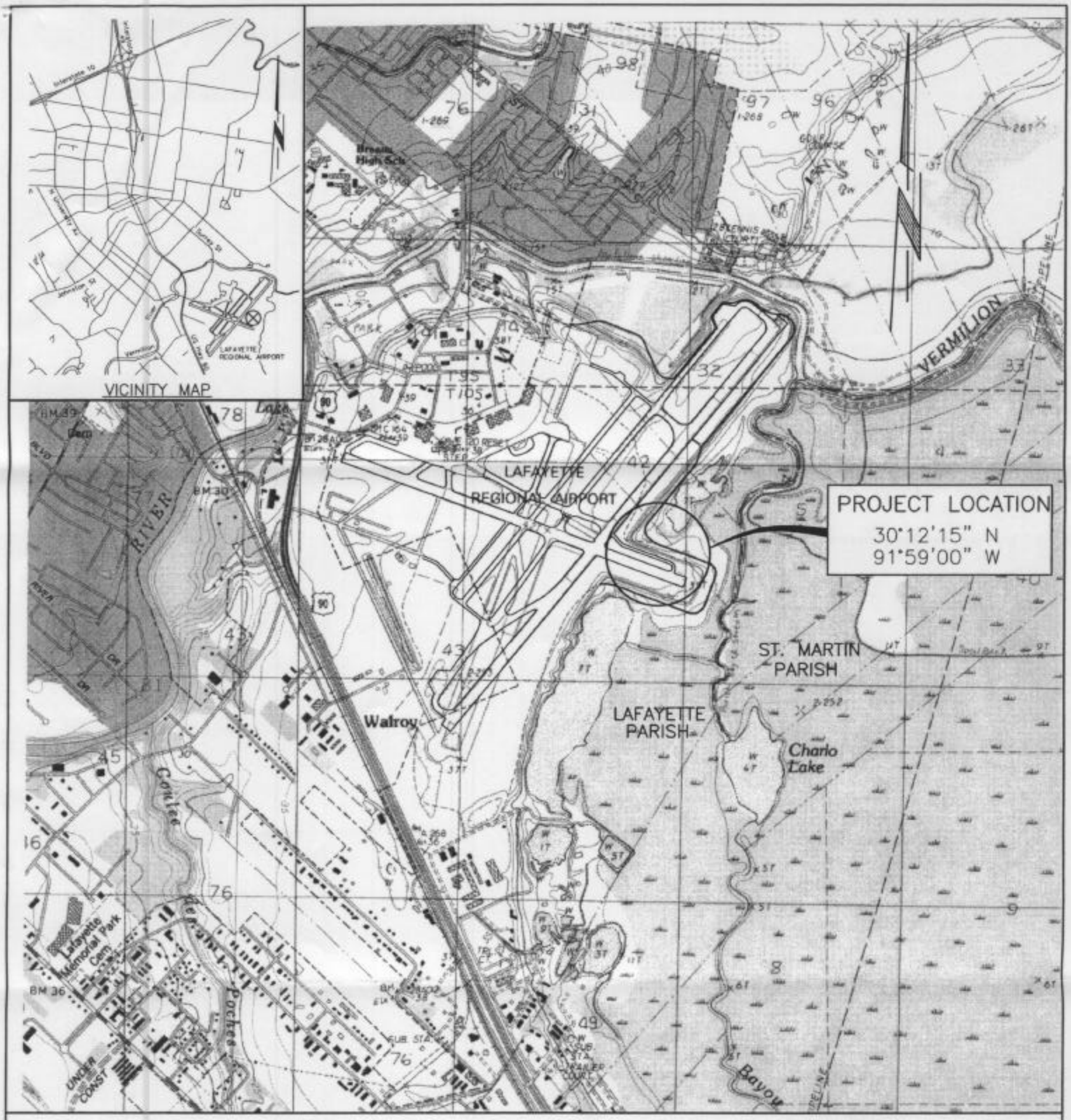

VICINITY MAP
TAXIWAY BRAVO
Lafayette Regional Airport

SHEET 1 of 5

S:\4448.12\444812\VICINITY.DWG

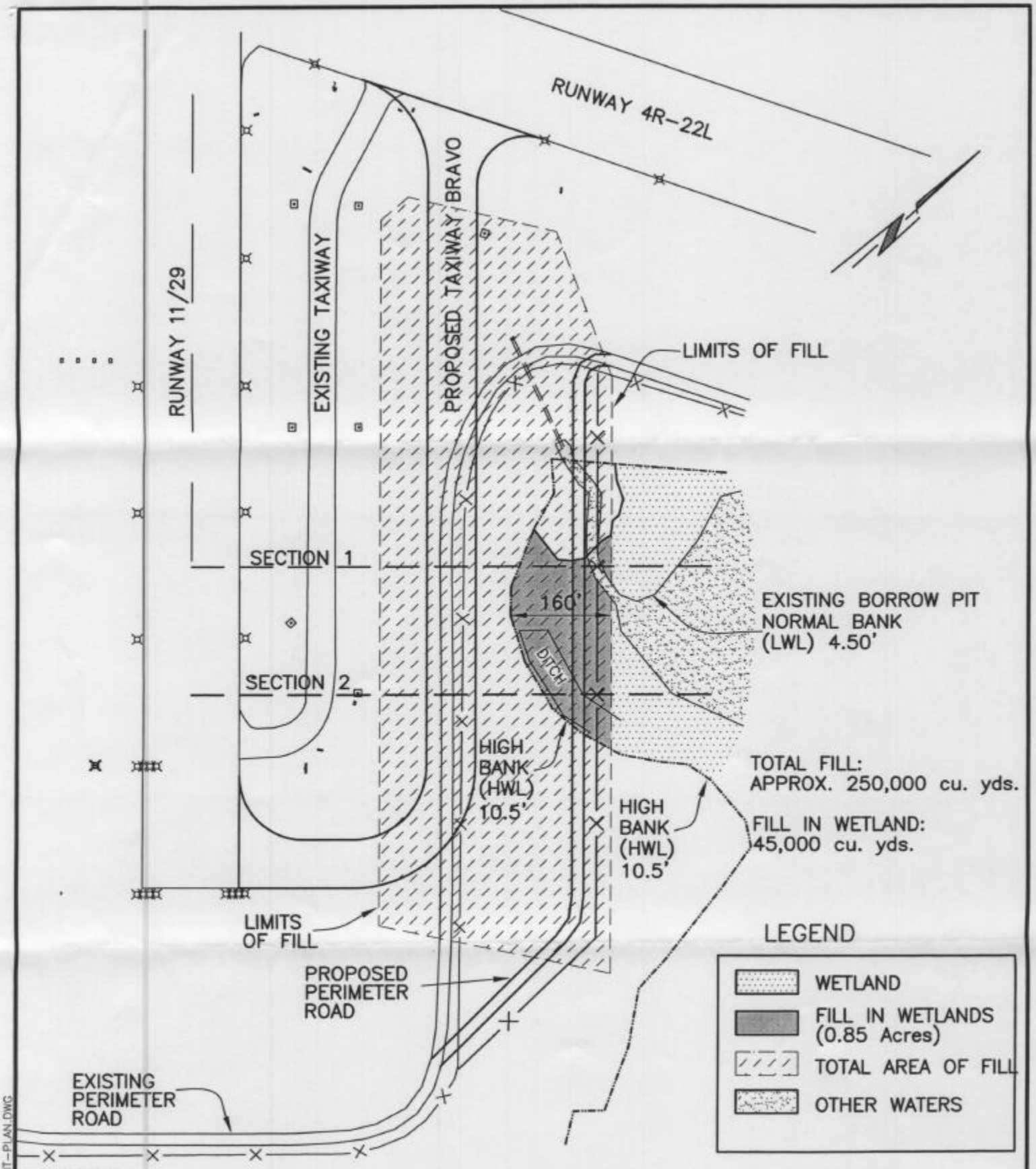

NOTES

1. Project is 800' from Bayou Tortue which drains into Bayou Vermilion.
2. Project is Federally funded through the FAA.
3. Bayou Vermilion is non-navigable near the Airport. Project is 3,000' from Bayou Vermilion.
4. Property is located as follows:
   Lafayette Regional Airport
   Lafayette Parish, Louisiana
   Township 10 South, Range 5 East, SEC 42 & 43

SITE PLAN
TAXIWAY BRAVO
Lafayette Regional Airport

Scale: 1"=200'

SHEET 2 of 4

S:\4448.12\4414812PERMIT-PLAN.DWG

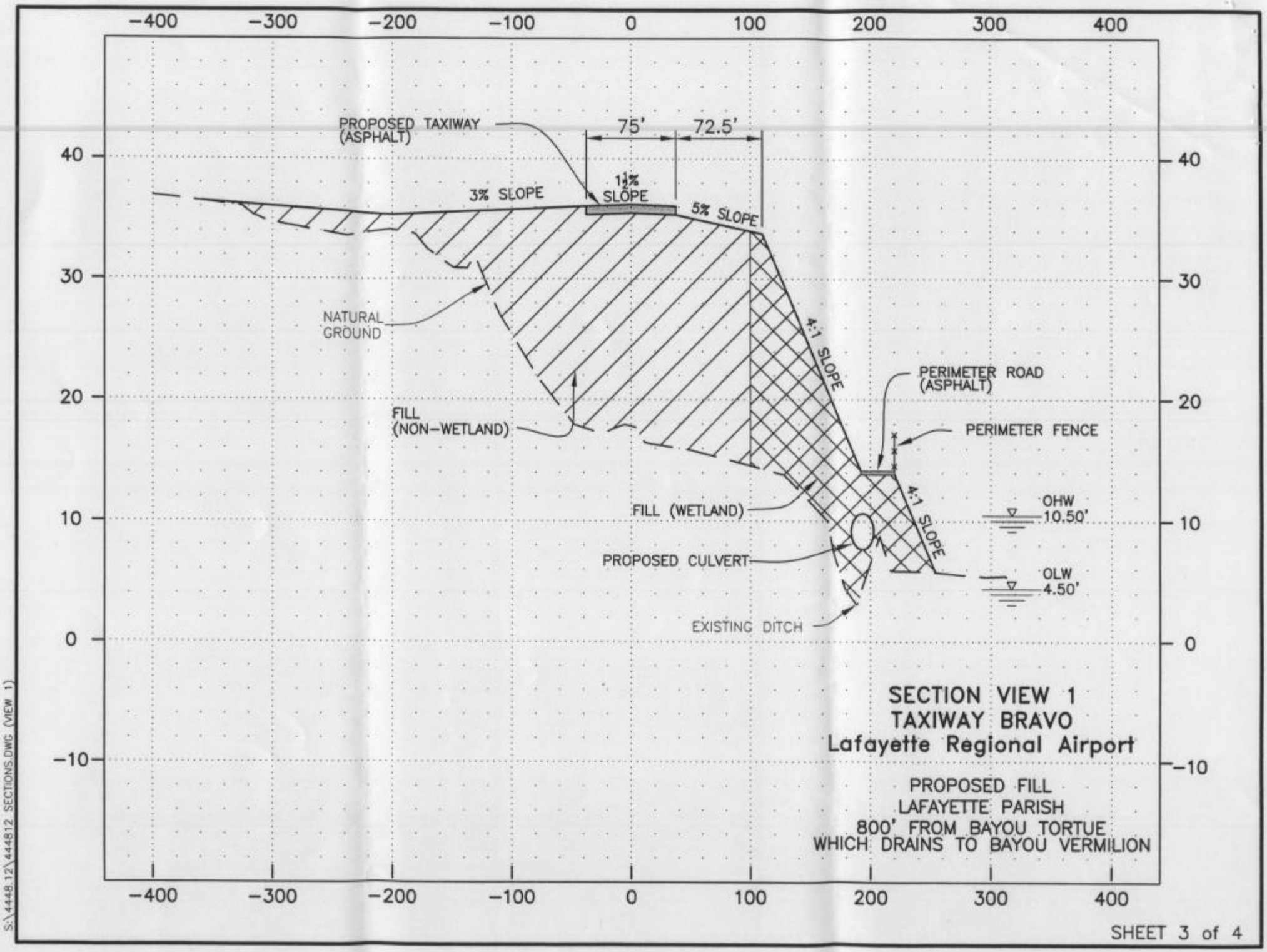
-400
-300
-200
-100
0
100
200
300
400
40
30
20
10
0
-10
PROPOSED TAXIWAY
(ASPHALT)
75'
72.5'
3% SLOPE
1½%
SLOPE
5% SLOPE
NATURAL
GROUND
4:1 SLOPE
PERIMETER ROAD
(ASPHALT)
PERIMETER FENCE
FILL
(NON-WETLAND)
FILL (WETLAND)
4:1 SLOPE
OHW
10.50'
PROPOSED CULVERT
OLW
4.50'
EXISTING DITCH
SECTION VIEW 1
TAXIWAY BRAVO
Lafayette Regional Airport
PROPOSED FILL
LAFAYETTE PARISH
800' FROM BAYOU TORTUE
WHICH DRAINS TO BAYOU VERMILION
S:\4448.12\444812 SECTIONS.DWG (VIEW 1)
SHEET 3 of 4

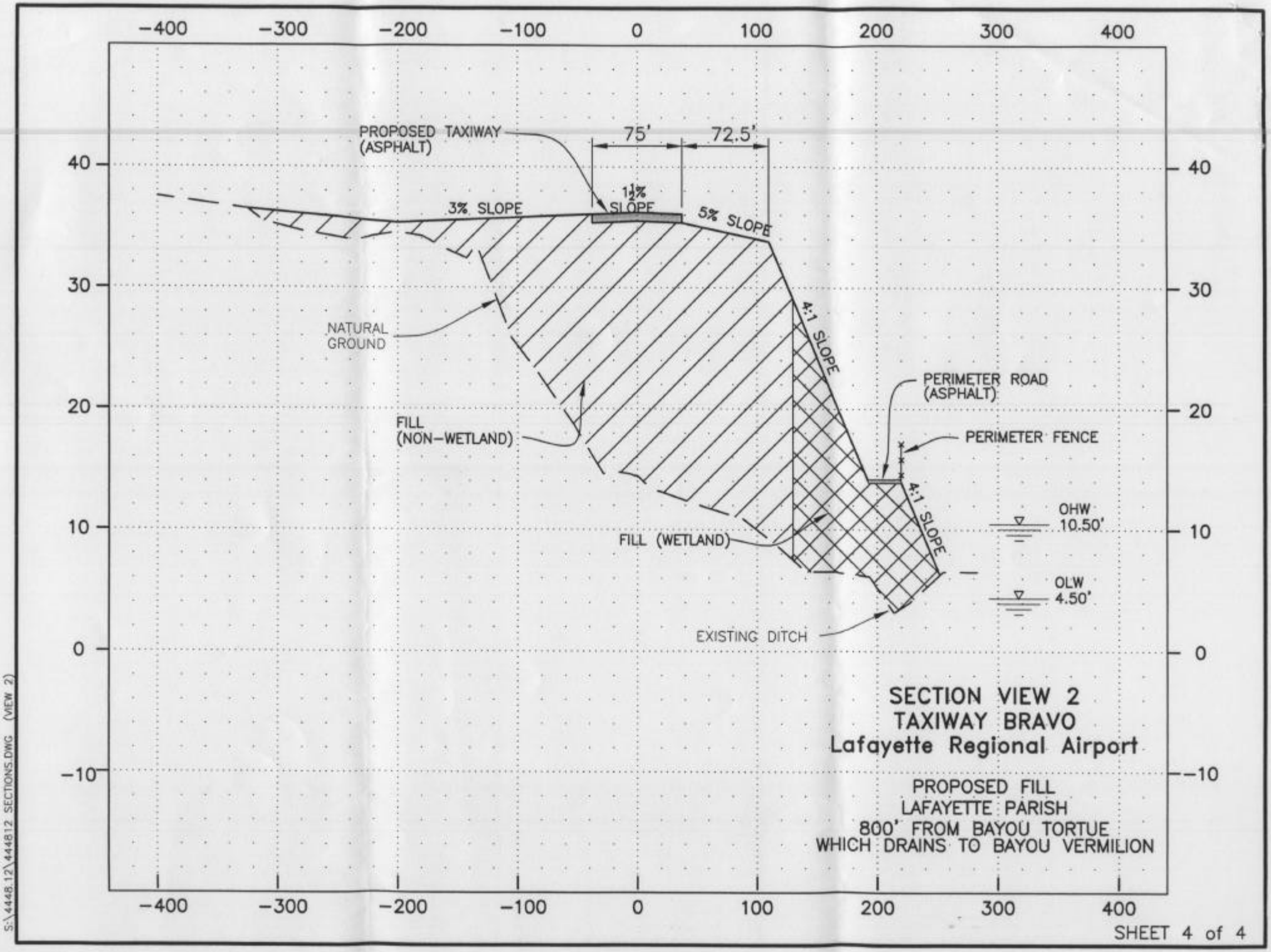
PROPOSED TAXIWAY (ASPHALT)
75'
72.5'
1½% SLOPE
3% SLOPE
5% SLOPE
NATURAL GROUND
4:1 SLOPE
PERIMETER ROAD (ASPHALT)
PERIMETER FENCE
FILL (NON-WETLAND)
FILL (WETLAND)
4:1 SLOPE
OHW 10.50'
OLW 4.50'
EXISTING DITCH
SECTION VIEW 2
TAXIWAY BRAVO
Lafayette Regional Airport
PROPOSED FILL
LAFAYETTE PARISH
800' FROM BAYOU TORTUE
WHICH DRAINS TO BAYOU VERMILION
S:\4448.12\444812 SECTIONS.DWG (VIEW 2)
SHEET 4 of 4