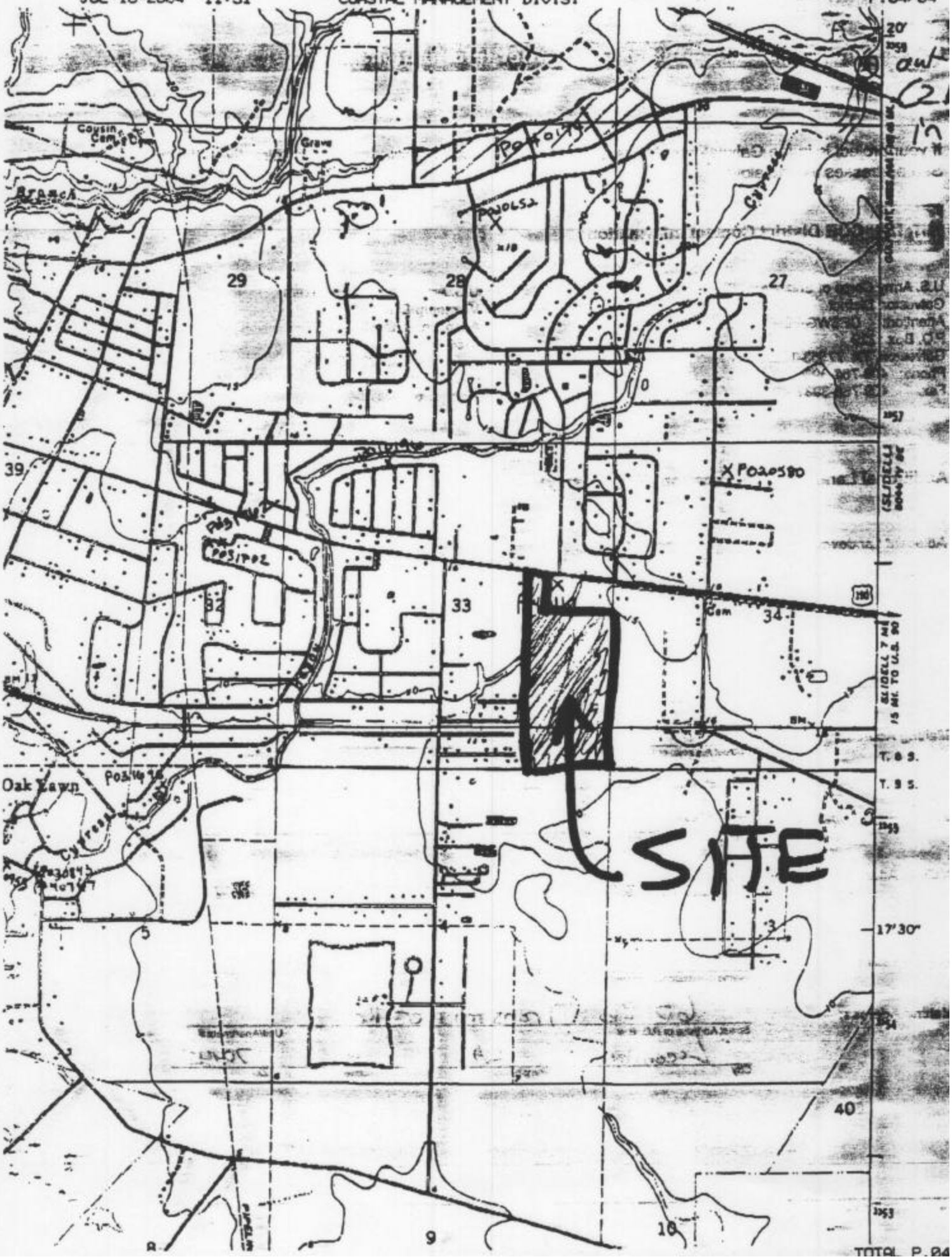
Cousin Cemetery
Branch
Grove
29
28
27
39
32
33
34
Oak Lawn
SITE
17'30"
40
9
10
T. 8 S.
T. 9 S.

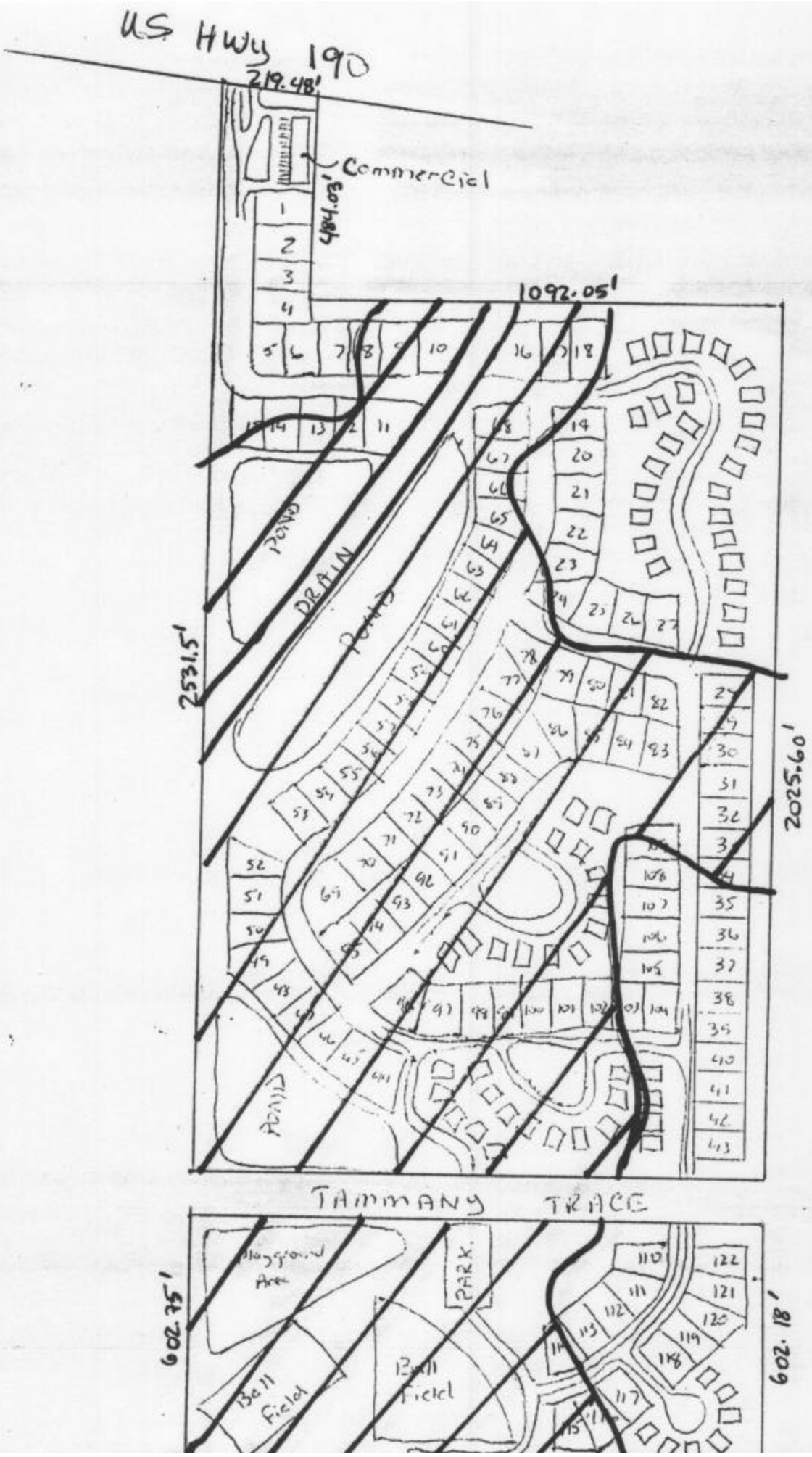

Plan View

Wetland

1" = 320'

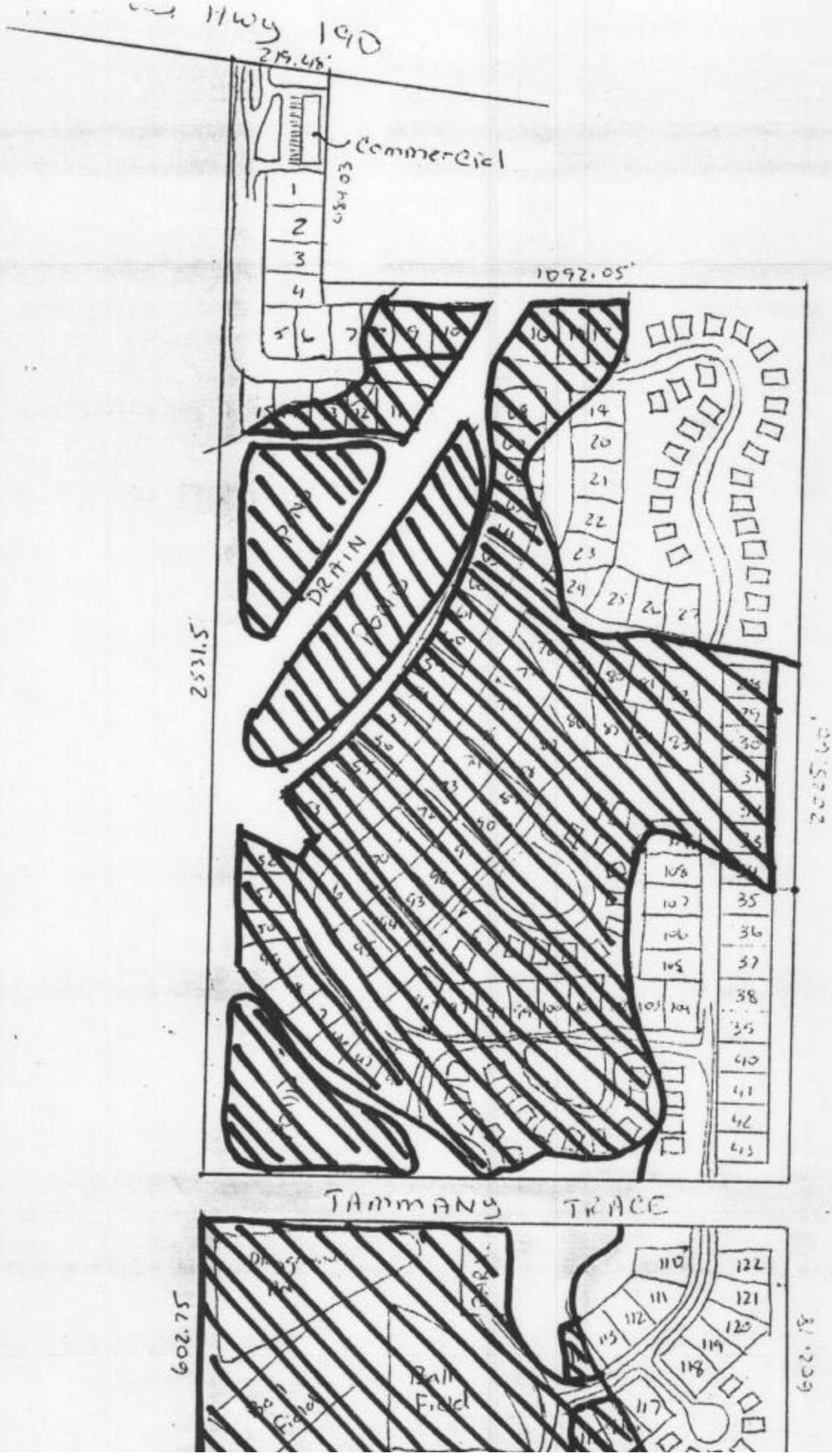

Plan View
1" = 320'

= Impacted Wetland

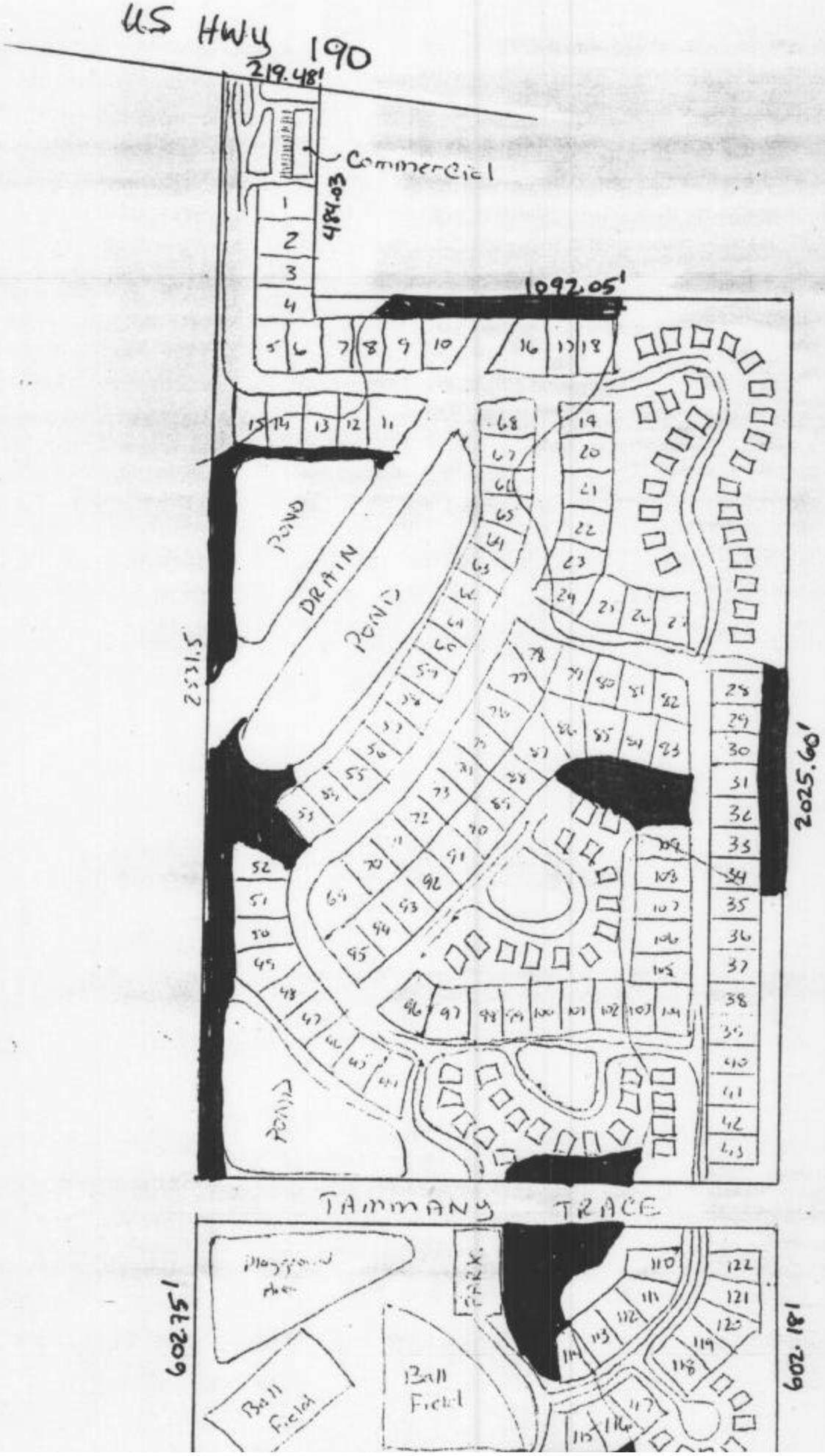

Plan View
1" = 320'

Avoided Wetland

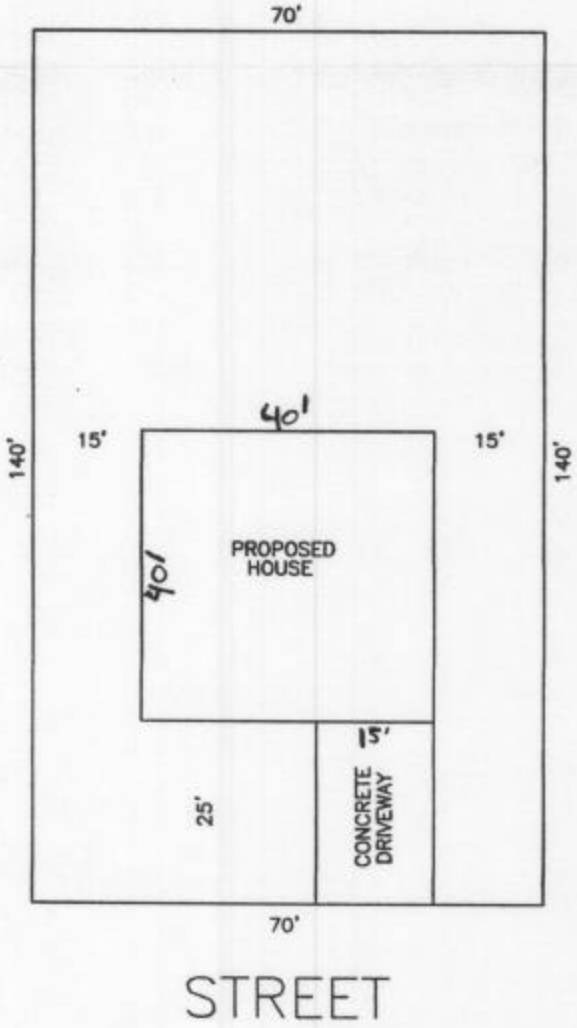

PLAN VIEW
TYPICAL LOT

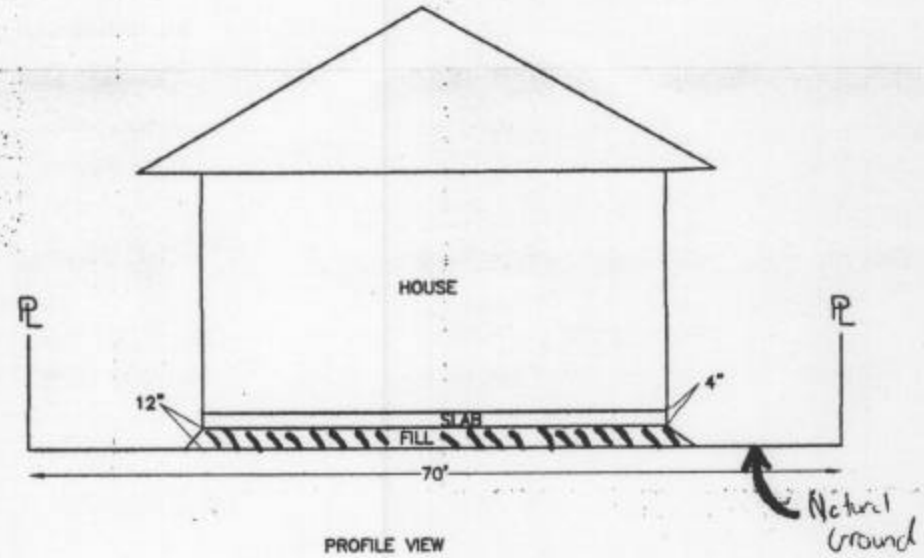

PROFILE VIEW

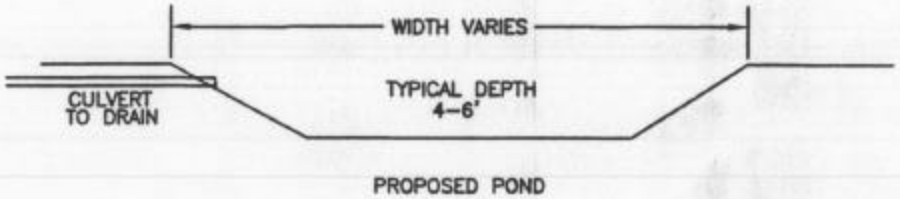



CROSS SECTIONS
2 OF 2

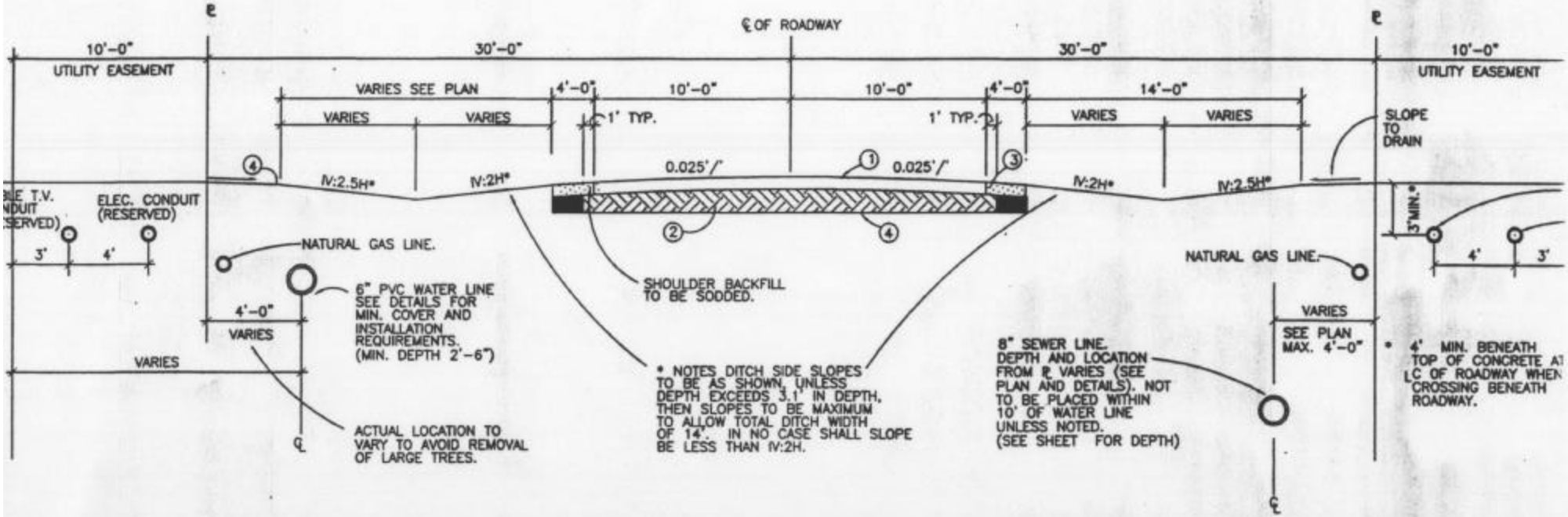

TYPICAL STREET CROSS SECTION

CROSS SECTIONS
1 OF 2