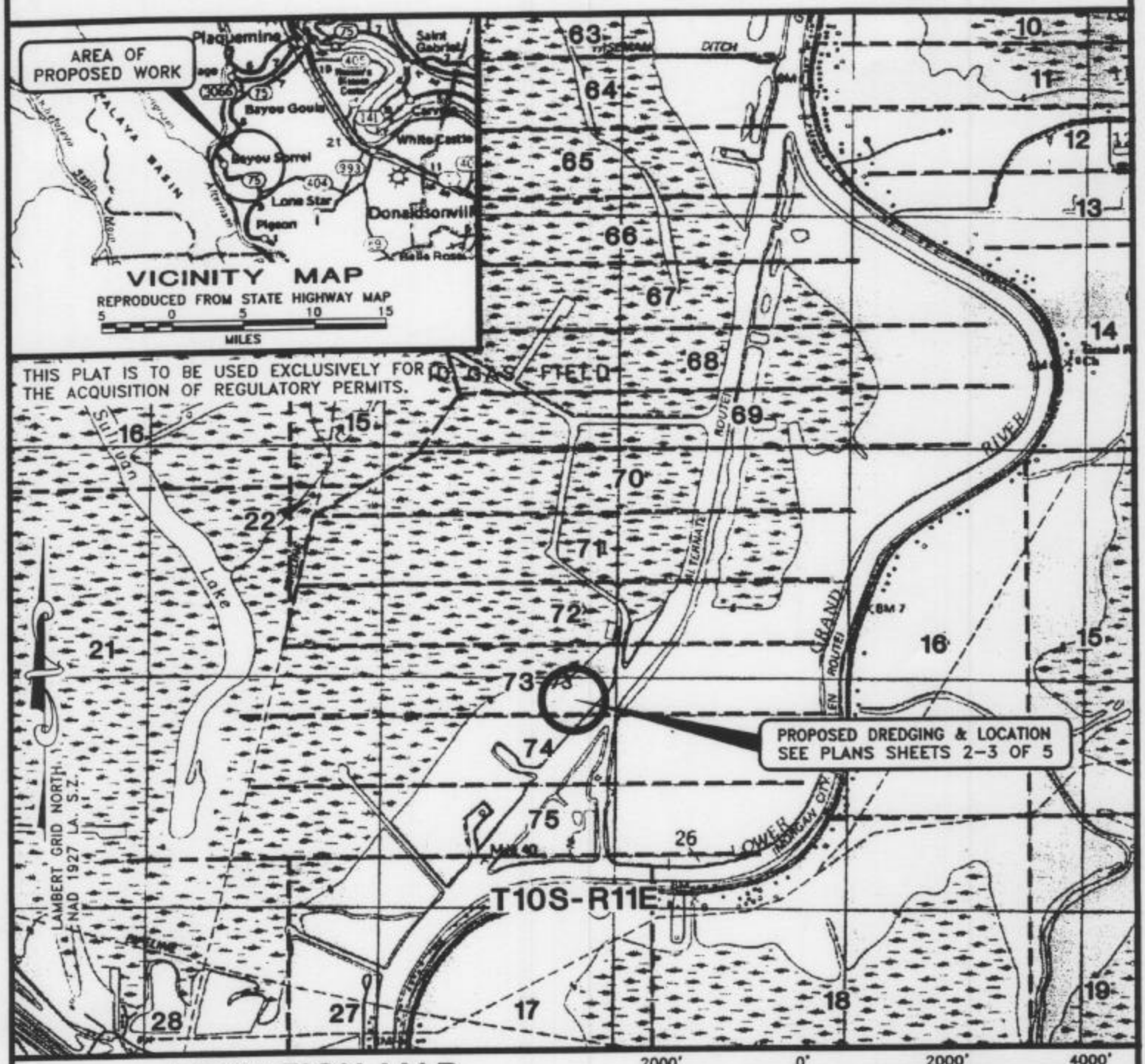

LOCATION MAP

REPRODUCED FROM USGS BAYOU SORREL QUADRANGLE

BROWNING OIL COMPANY

8080 NORTH CENTRAL EXPRESSWAY, SUITE 780

DALLAS, TEXAS 75206

PROPOSED DREDGING & LOCATION
SCHWING NO. 1
SULLIVAN LAKE FIELD
IBERVILLE PARISH, LOUISIANA

PREPARED BY C&C Technologies SURVEY SERVICES 730 E. KALISTE SALOOM ROAD, LAFAYETTE, LA. (337) 261-0660	JOB NO. 7091	DWG: REP	CHK: HEK	REVISED	DATE: 08/24/2004
	FILENAME: L:\10S11E\7091\C7091C.DWG				SHEET 1 OF 5

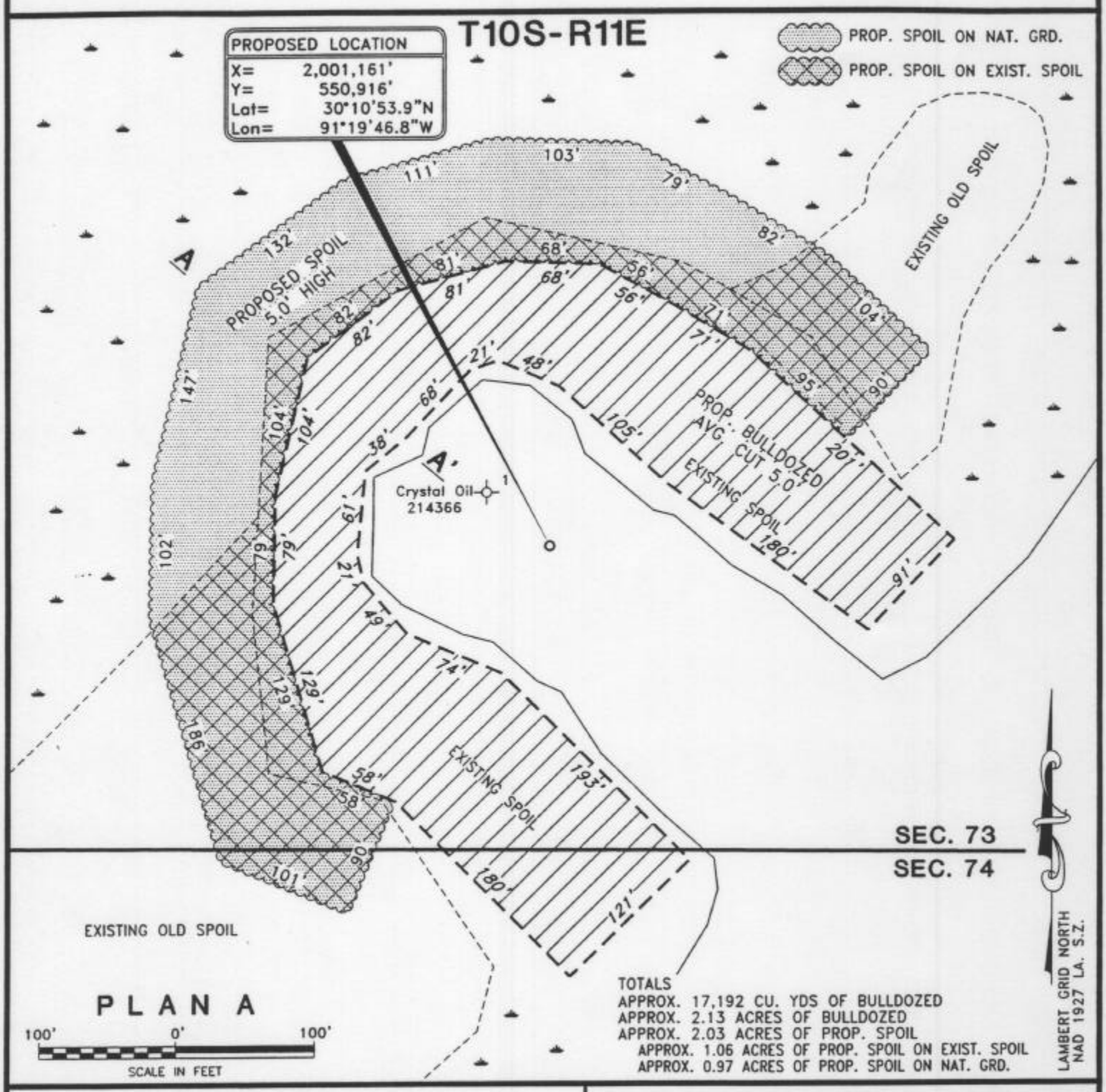

TOTALS
APPROX. 17,192 CU. YDS OF BULLDOZED
APPROX. 2.13 ACRES OF BULLDOZED
APPROX. 2.03 ACRES OF PROP. SPOIL
APPROX. 1.06 ACRES OF PROP. SPOIL ON EXIST. SPOIL
APPROX. 0.97 ACRES OF PROP. SPOIL ON NAT. GRD.

BROWNING OIL COMPANY
8080 NORTH CENTRAL EXPRESSWAY, SUITE 780
DALLAS, TEXAS 75206

PROPOSED DREDGING & LOCATION
SCHWING NO. 1
SULLIVAN LAKE FIELD
IBERVILLE PARISH, LOUISIANA

PREPARED BY C&C Technologies SURVEY SERVICES 730 E. KALISTE SALOOM ROAD, LAFAYETTE, LA (337) 261-0660	JOB NO. 7091	DWG: REP	CHK: HEK	REVISED	DATE: 08/24/2004
	FILENAME: L:\10S11E\7091\C7091.DWG				SHEET 2 OF 5

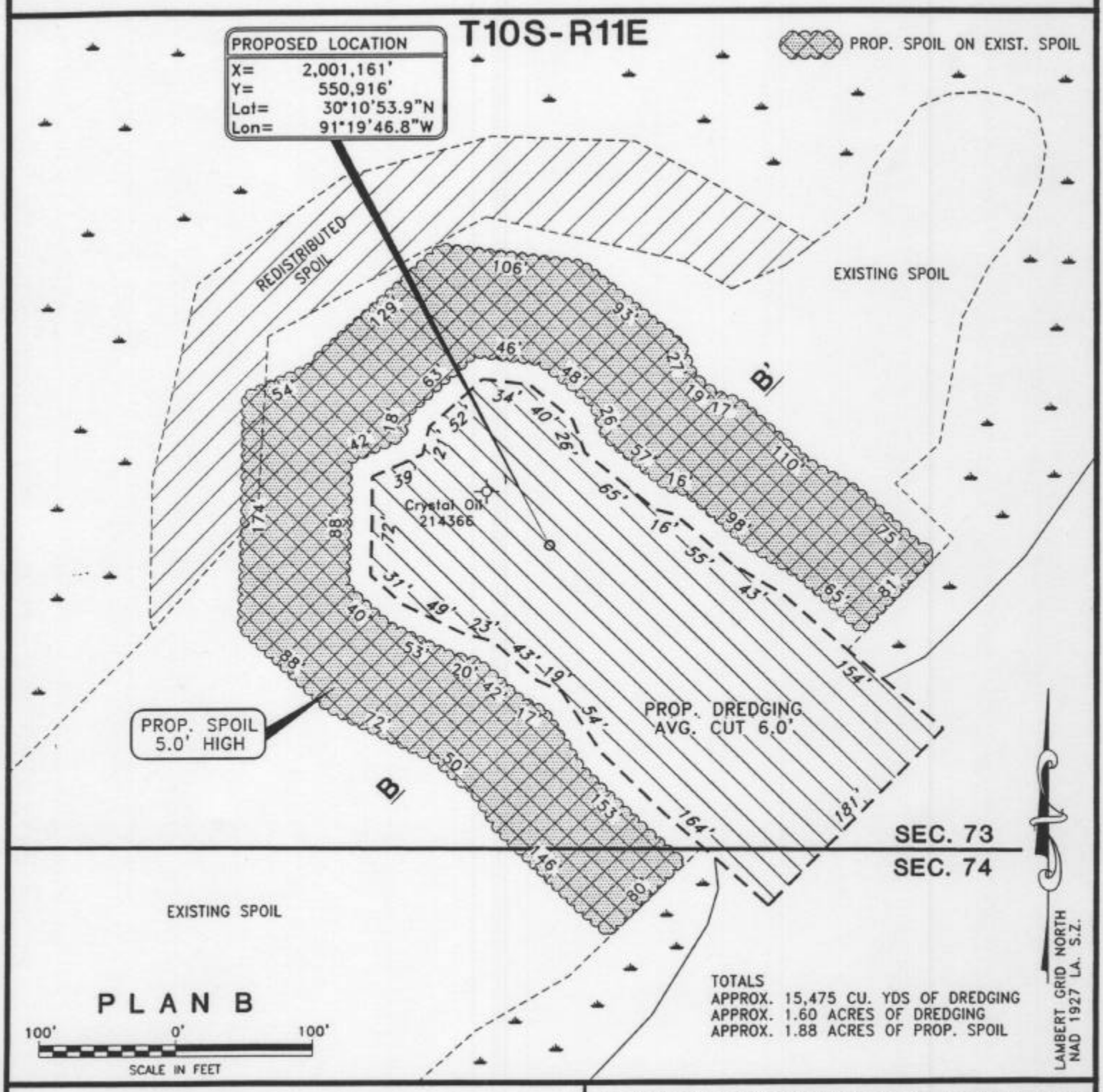

BROWNING OIL COMPANY
8080 NORTH CENTRAL EXPRESSWAY, SUITE 780
DALLAS, TEXAS 75206

PROPOSED DREDGING & LOCATION
SCHWING NO. 1
SULLIVAN LAKE FIELD
IBERVILLE PARISH, LOUISIANA

PREPARED BY C&C Technologies SURVEY SERVICES 730 E. KALISTE SALOOM ROAD, LAFAYETTE, LA. (337) 261-0660	JOB NO. 7091	DWG: REP	CHK: HEK	REVISED	DATE: 08/24/2004
	FILENAME: L:\10S11E\7091\C7091A.DWG				SHEET 3 OF 5

TYPICAL SECTION

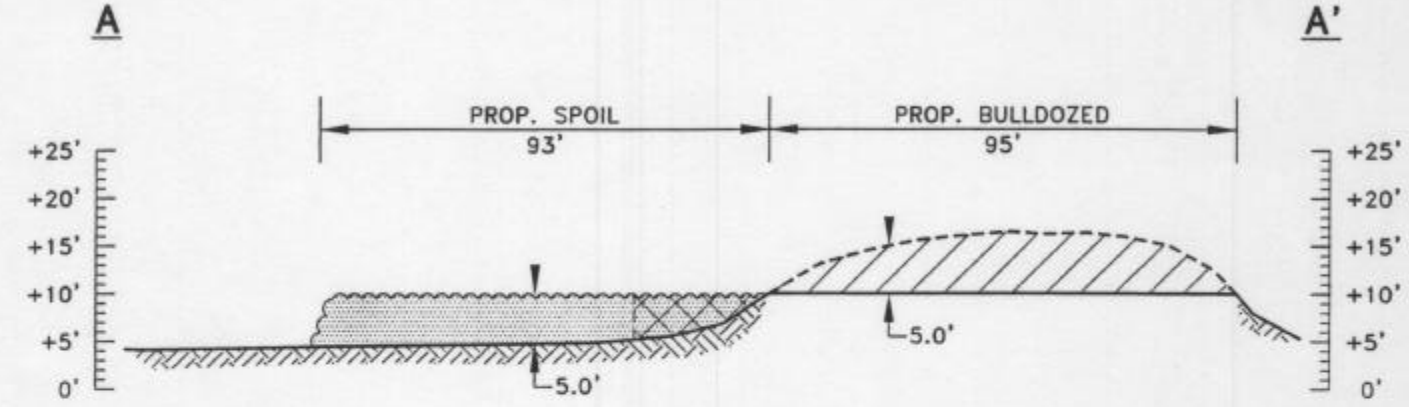

HORIZONTAL
0' 40'
SCALE IN FEET

DATE OF SURVEY 07/20/2004
WATER LINE WAS AT +1.6'
MHW = +4.3'
MLW = +2.7'

VERTICAL
0' 20'
SCALE IN FEET

TYPICAL SECTION

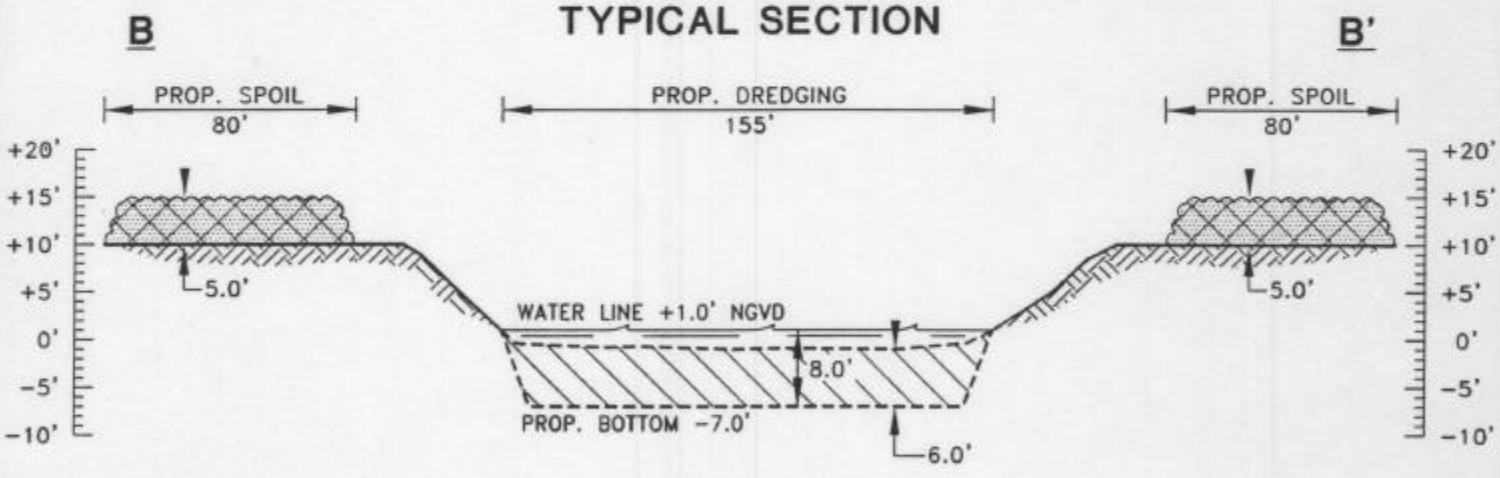

HORIZONTAL
NOT TO SCALE

DATE OF SURVEY 07/20/2004
WATER LINE WAS AT +1.6'
MHW = +4.3'
MLW = +2.7'

VERTICAL
0' 20'
SCALE IN FEET

BROWNING OIL COMPANY
8080 NORTH CENTRAL EXPRESSWAY, SUITE 780
DALLAS, TEXAS 75206

PROPOSED DREDGING & LOCATION
SCHWING NO. 1
SULLIVAN LAKE FIELD
IBERVILLE PARISH, LOUISIANA

PREPARED BY C&C Technologies SURVEY SERVICES 730 E. KALISTE SALOOM ROAD, LAFAYETTE, LA (337) 261-0660	JOB NO. 7091	DWG: REP	CHK: HEK	REVISED	DATE: 08/24/2004
	FILENAME: L:\10S11E\7091\C7091B.DWG				SHEET 4 OF 5

PLAN

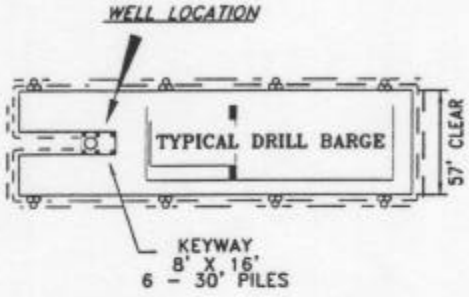

NOTE:
⊗ = 8 TEMPORARY 3 PILE CLUSTER TO BE DRIVEN TO ASSIST IN REMOVING DRILL BARGE FROM LOC'N. TEMPORARY CLUSTERS TO BE PULLED WHEN PERMANENT WELL GUARD IS INSTALLED.

ELEVATION



TYPICAL DIESEL POWERED DRILL BARGE

60' 0' 60'

TOP VIEW

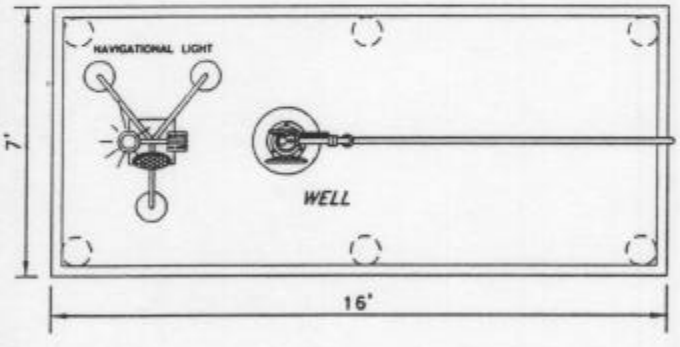

SIDE VIEW

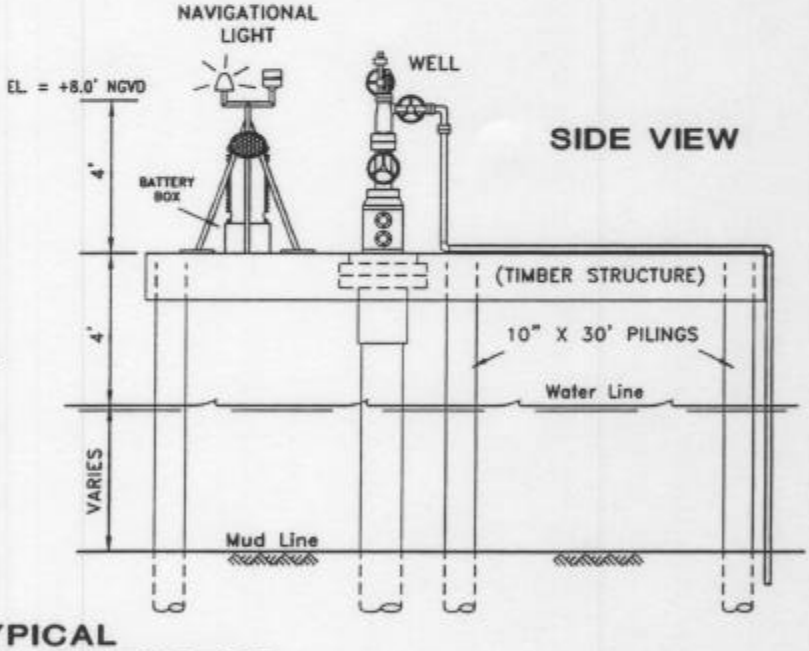

TYPICAL WELL HEAD PROTECTOR

5' 0' 5'

BROWNING OIL COMPANY
8080 NORTH CENTRAL EXPRESSWAY, SUITE 780
DALLAS, TEXAS 75206

PROPOSED DREDGING & LOCATION
SCHWING NO. 1
SULLIVAN LAKE FIELD
IBERVILLE PARISH, LOUISIANA

PREPARED BY C&C Technologies SURVEY SERVICES 730 E. KALISTE SALOOM ROAD, LAFAYETTE, LA (337) 261-0660	JOB NO. 7091	DWG: REP	CHK: HEK	REVISED	DATE: 08/24/2004
	FILENAME: L:\10S11E\7091\C7091B.DWG				SHEET 5 OF 5