Louisiana, United States, North America

Sec 85 T 19S
R 17E

Lat 29.4096
Lon 90.7013

Copyright © 1988-2000 Microsoft Corp. and/or its suppliers. All rights reserved. http://www.microsoft.com/Streets
© Copyright 1999 by Geographic Data Technology, Inc. All rights reserved. © 1999 Navigation Technologies. All rights reserved. This data includes information taken with permission from Canadian authorities © Her Majesty the Queen in Right of Canada.
© Copyright 1999 by Compusearch Micromarketing Data and Systems Ltd.

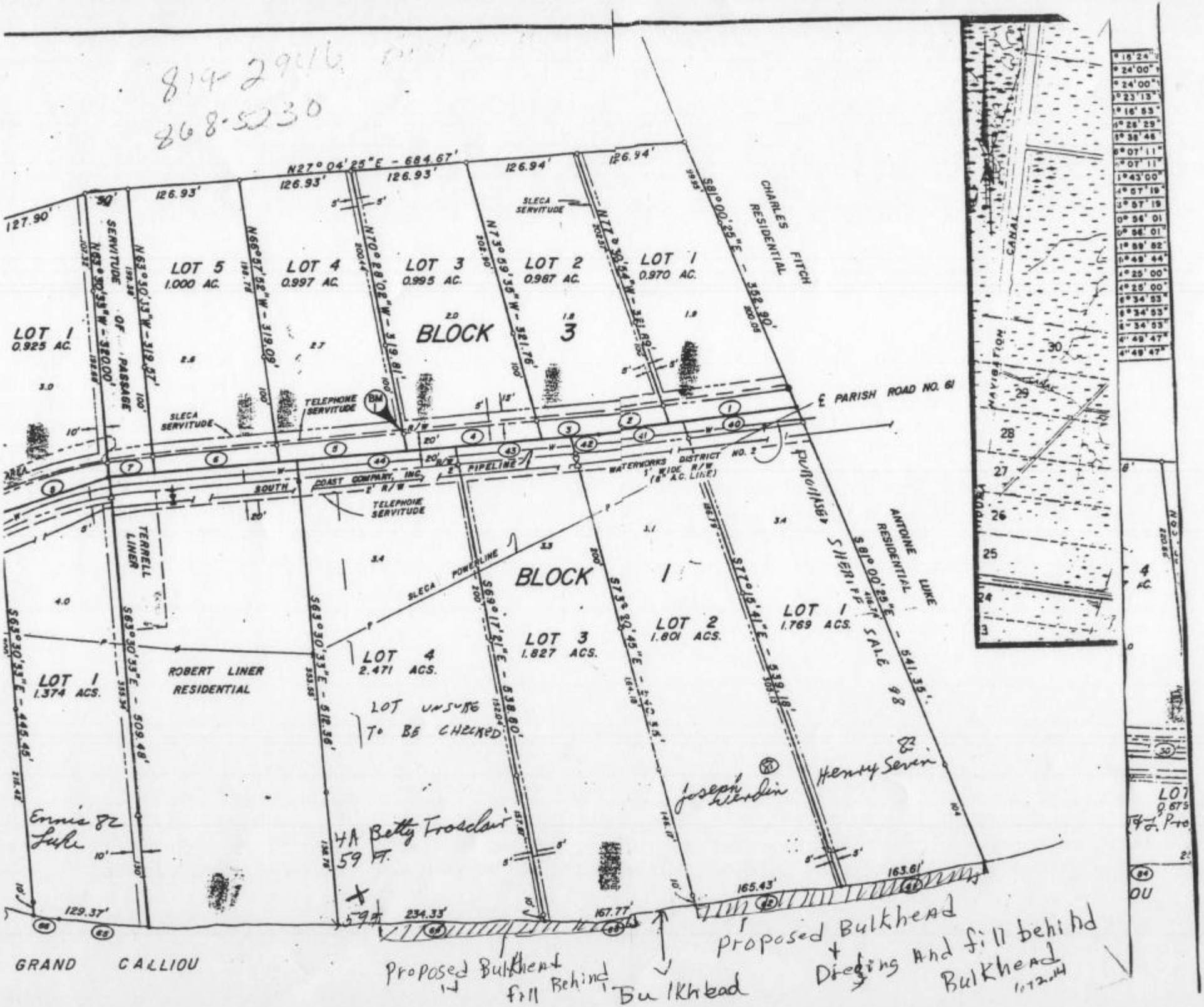

819-2946
868-5230
N27° 04' 25" E - 684.67'
LOT 1
0.925 AC.
LOT 5
1.000 AC.
LOT 4
0.997 AC.
LOT 3
0.995 AC.
LOT 2
0.987 AC.
LOT 1
0.970 AC.
BLOCK 3
BLOCK 1
SERVITUDE OF PASSAGE
SLECA SERVITUDE
TELEPHONE SERVITUDE
SOUTH COAST COMPANY, INC.
PIPELINE
WATERWORKS DISTRICT NO. 2
1' WIDE R/W (6" A.C. LINE)
℄ PARISH ROAD NO. 61
CHARLES FITCH RESIDENTIAL
ANTOINE LUKE RESIDENTIAL
PURCHASED SHERIFF SALE 98
TERRELL LINER
SLECA POWERLINE
ROBERT LINER RESIDENTIAL
LOT 1
1.374 ACS.
LOT 4
2.471 ACS.
LOT 3
1.827 ACS.
LOT 2
1.801 ACS.
LOT 1
1.769 ACS.
LOT UNSURE TO BE CHECKED
Ennis 82 Luke
4A Betty Trosclair 59 FT.
Joseph Verdin
Henry Sevin
GRAND CALLIOU
Proposed Bulkhead fill Behind Bulkhead
Proposed Bulkhead + Dredging And fill behind Bulkhead
NAVIGATION CANAL

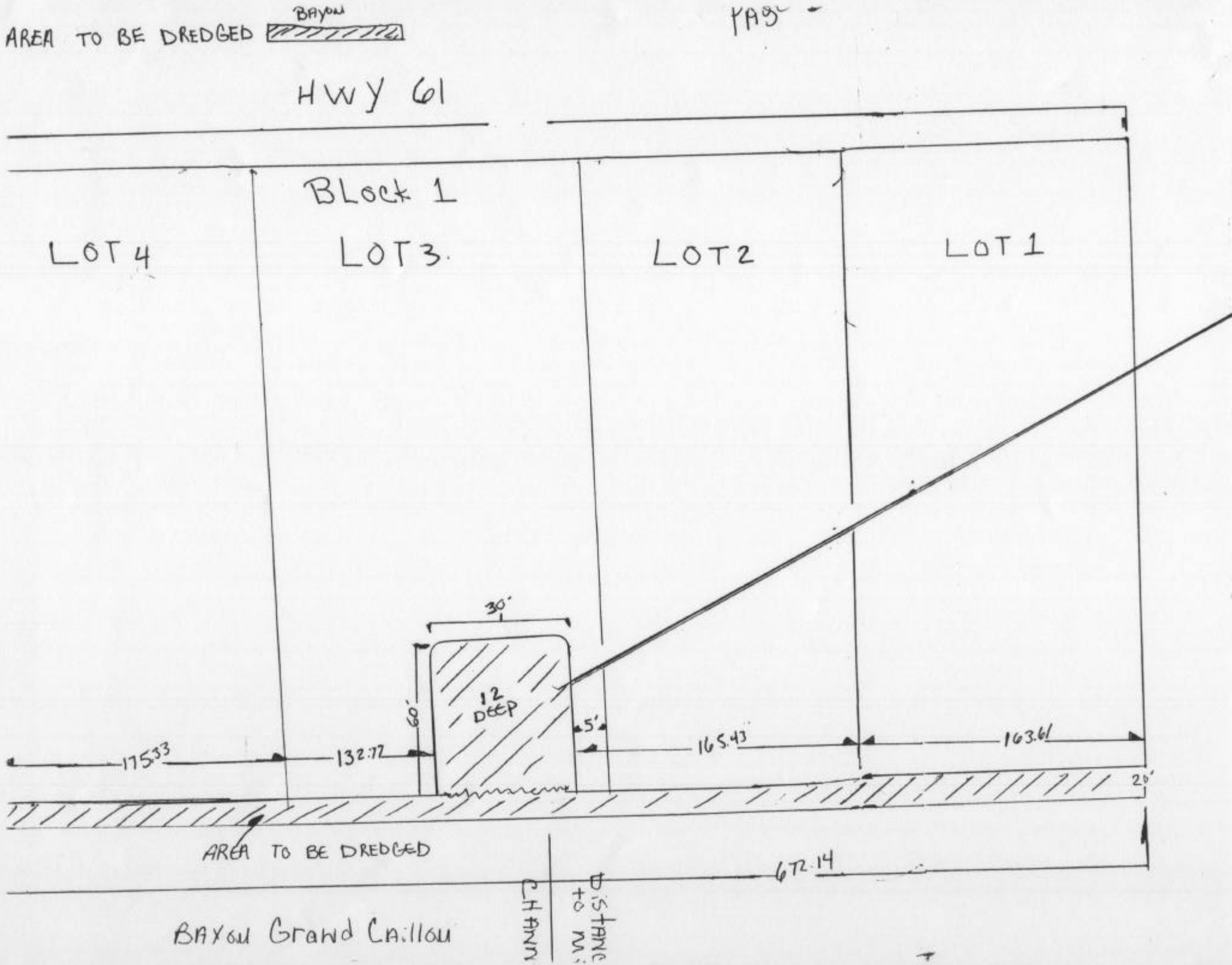
AREA TO BE DREDGED
BAYOU
HWY 61
BLock 1
LOT 4
LOT 3
LOT 2
LOT 1
30'
60'
12 DEEP
5'
175.33
132.72
165.43
163.61
20'
AREA TO BE DREDGED
672.14
BAYOU Grand Caillou
CHANN
Distance to M

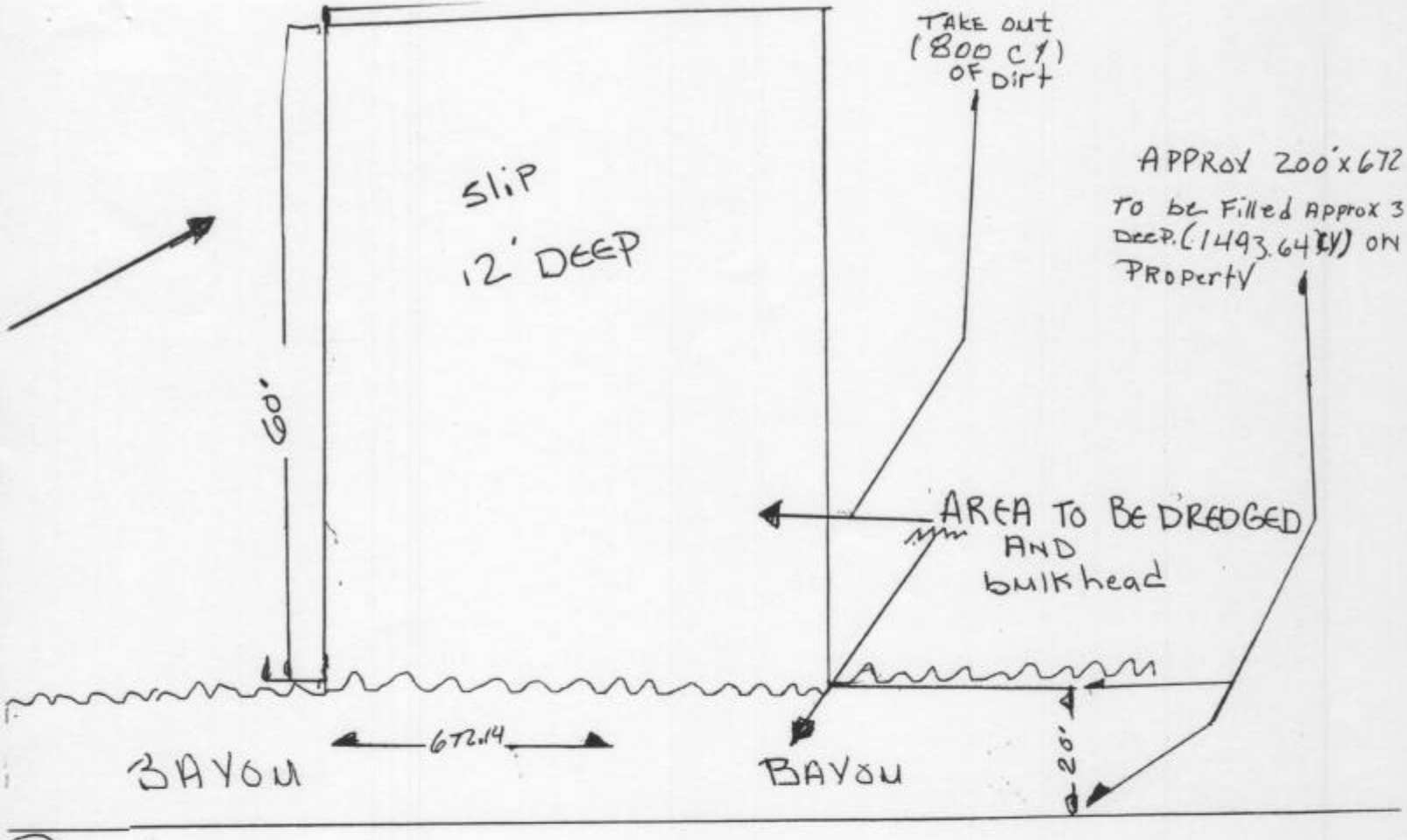
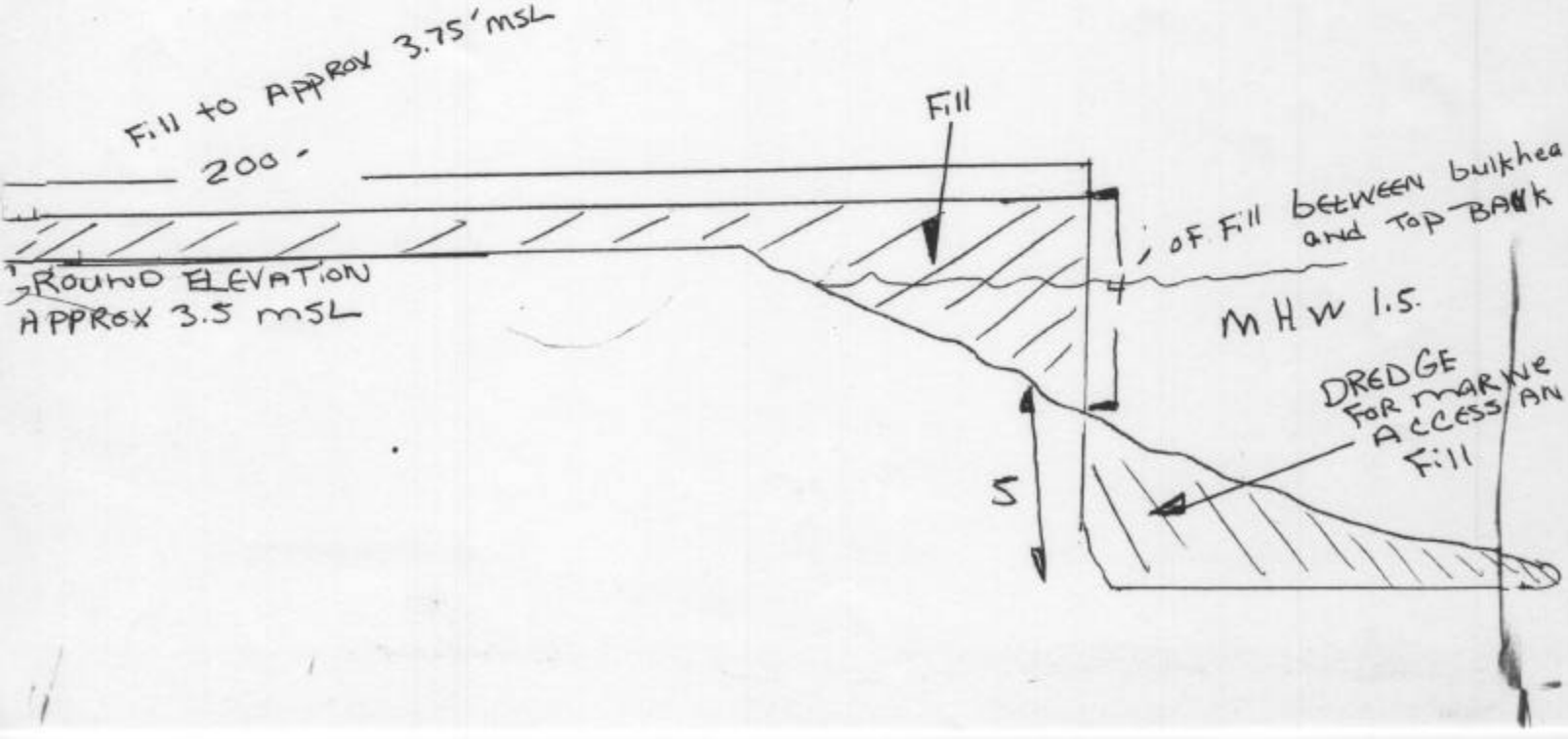
BAYOU Grand Caillou
DREDGE, FILL AND BULKHEAD