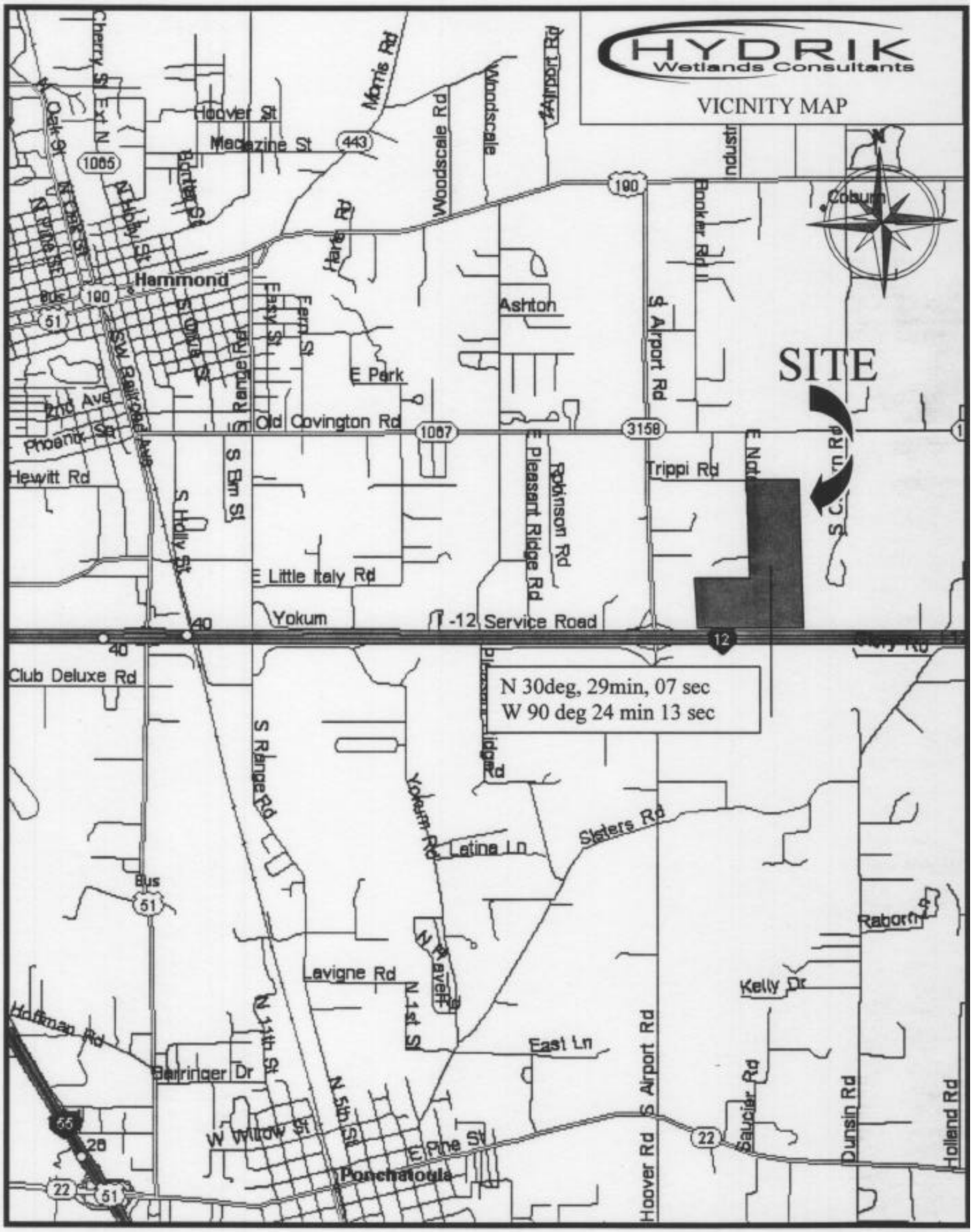
HYDRIK
Wetlands Consultants
VICINITY MAP
SITE
N 30deg, 29min, 07 sec
W 90 deg 24 min 13 sec
Hammond
Ponchatoula
Coburn
Ashton
Old Covington Rd
E Park
Trippi Rd
E Little Italy Rd
Yokum
I-12 Service Road
Club Deluxe Rd
Hewitt Rd
Phoenix St
2nd Ave
Hoover St
Magazine St
Morris Rd
Woodscale Rd
Woodscale
Airport Rd
Booker Rd
S Airport Rd
Robinson Rd
E Pleasant Ridge Rd
Harte Rd
Easy St
Fern St
S Range Rd
S Elm St
S Holly St
SW Railroad Ave
Cherry St
Ext N
N Oak St
N Holly St
N Pine St
Bonter St
Yokum Rd
Latina Ln
Sisters Rd
Lavigne Rd
N 1st St
N 11th St
N 5th St
Hoffman Rd
Barringer Dr
W Willow St
E Pine St
East Ln
Kelly Dr
Raborn Ln
Saucier Rd
Dunsin Rd
Holland Rd
Hoover Rd
Bus
1065
443
190
51
1067
3158
12
40
55
22

HYDRIK
Wetlands Consultants

USGS TOPO MAP

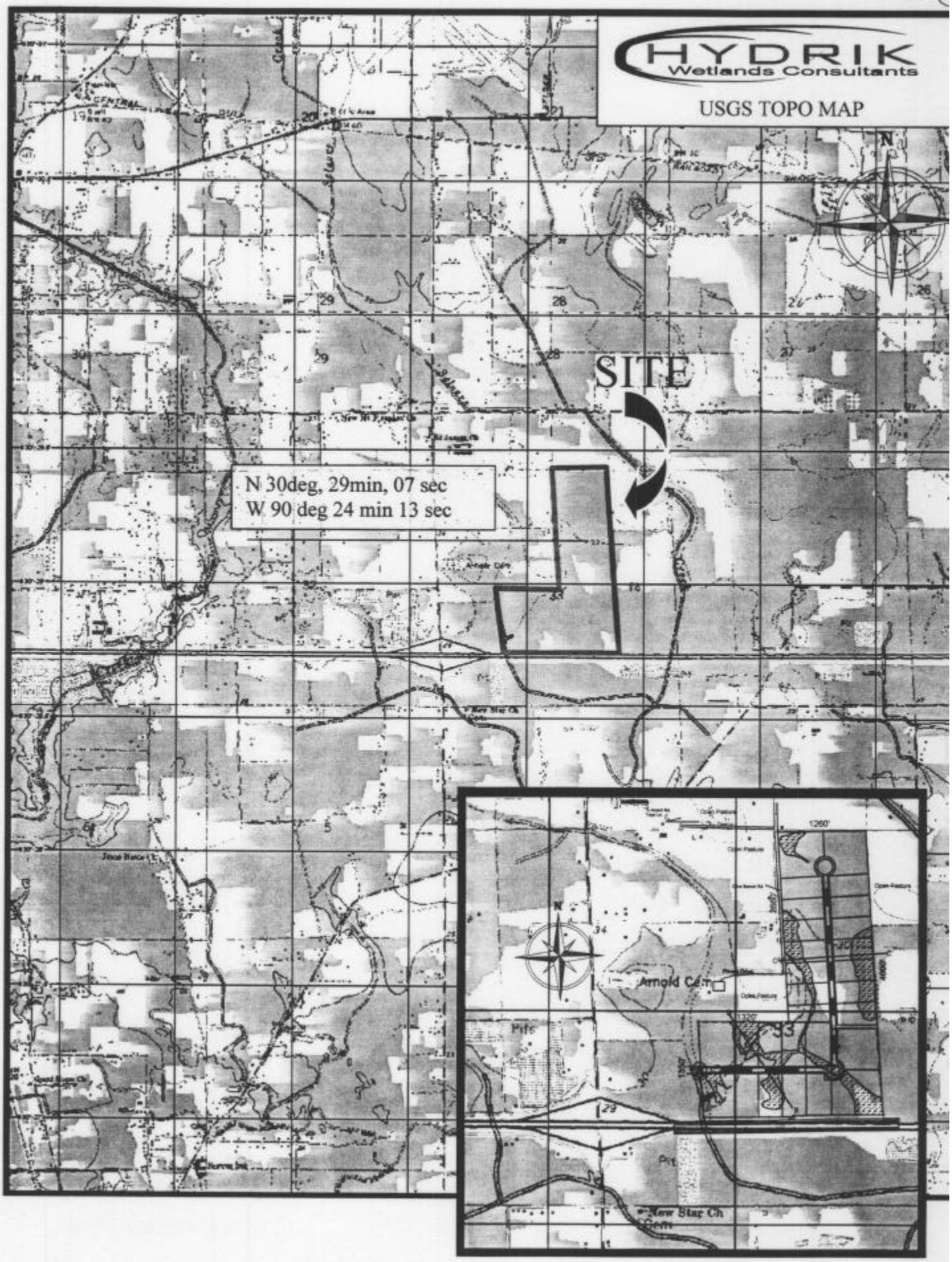

HYDRIK
Wetlands Consultants

1998 Infrared DOQQ



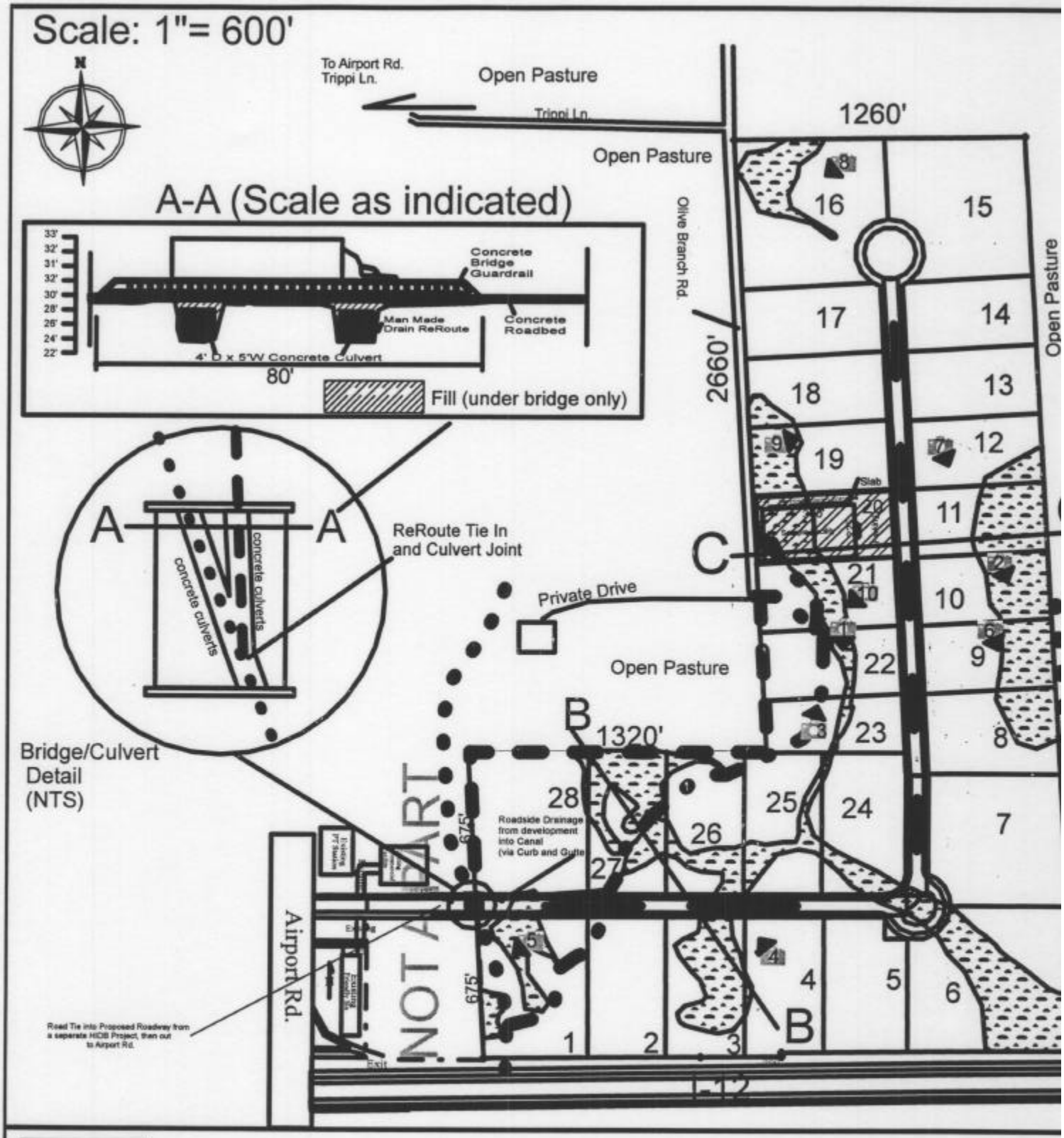

Pine Savannah Wetlands to be impacted from Fill/Grading 22.50 acres
22.50 acres @ 3 inch average depth from grading/fill= 9075 C.Y. fill

Drain to be Filled and ReRouted
2750 linear feet @ 4' Wide x 3" Deep=1222 C.Y. Clean Silt Loam Fill

ReRoute Path
2656 linear feet @ 5' Wide X 4' Deep Avg.= 1967 C.Y. Excavation

Exisitng Drains to remain unimpacted

Site Photo Location and Directio

Hydrik Wetlands Consultants
102 East Thomas St. Suite 1
Hammond, LA 70401
985 429 0333 ph.

HYDRIK Wetlands Consultants
www.hydrik.com

Plan View

HIDB "Hammond 160"

Drawn by: MJH | Rev:

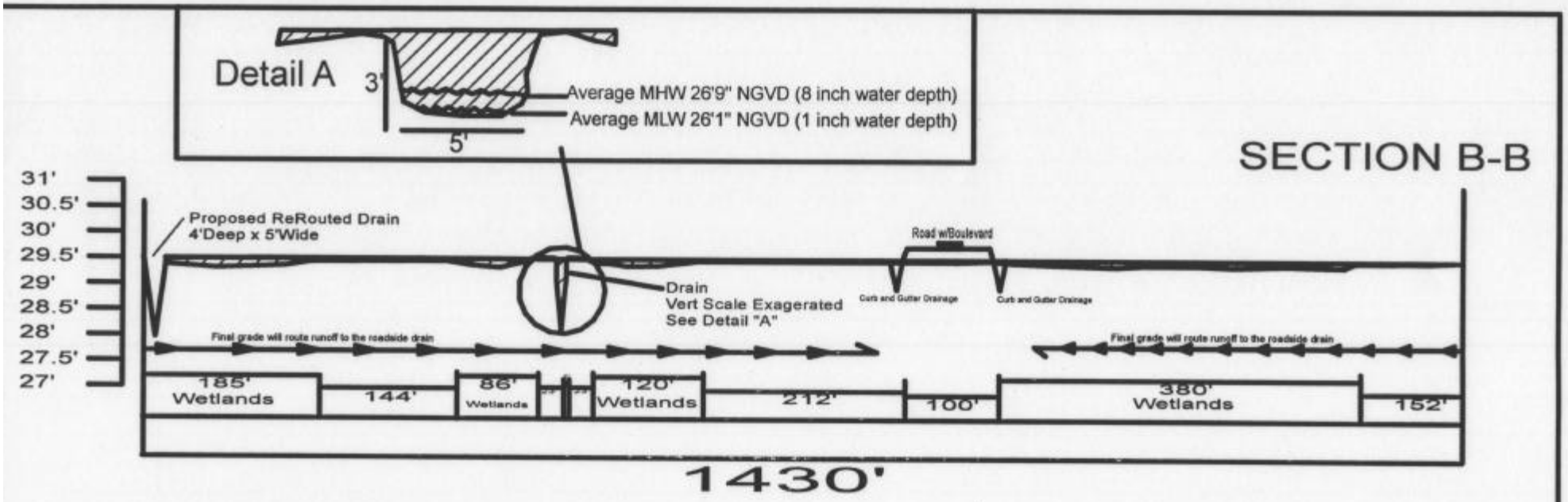

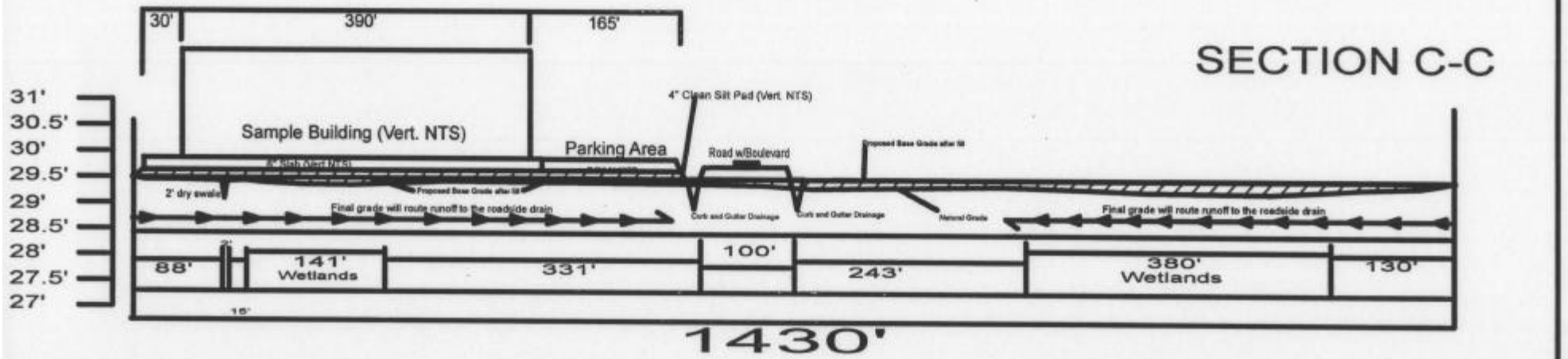

Vertical Scale: as indicated

Horizontal Scale: as indicated

Clean Silt Loam Fill

Hydrik Wetlands Consultants
102 East Thomas St. Suite 1
Hammond, LA 70401
985 429 0333 ph.

HYDRIK Wetlands Consultants

www.hydrik.com

Section View

HIDB "Hammond 160"

Drawn by: MJH | Rev: