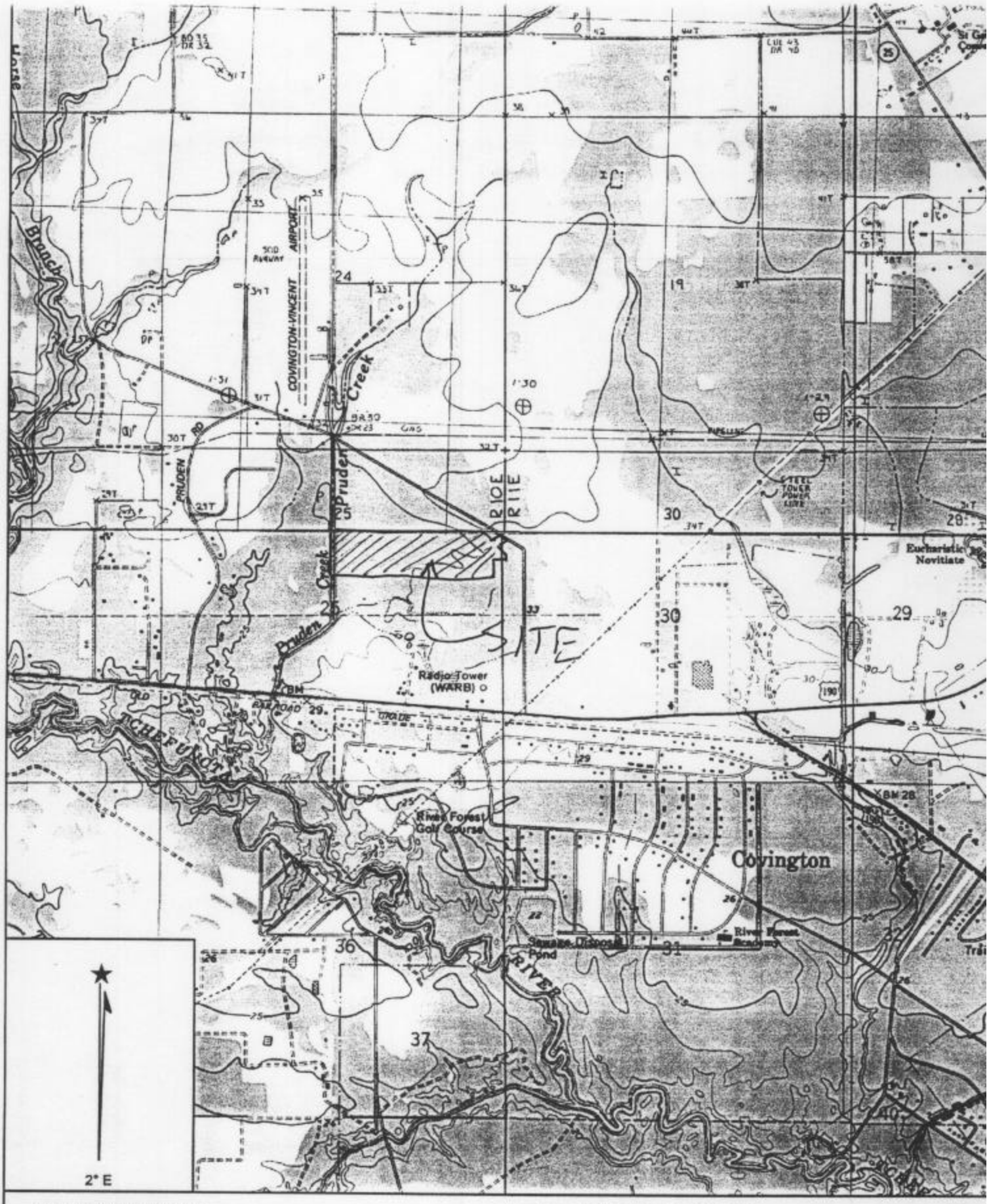

Name: MADISONVILLE
Date: 5/20/104
Scale: 1 inch equals 2000 feet

Location: 15 774306 E 3377385 N

Copyright (C) 1997, Maptech, Inc.

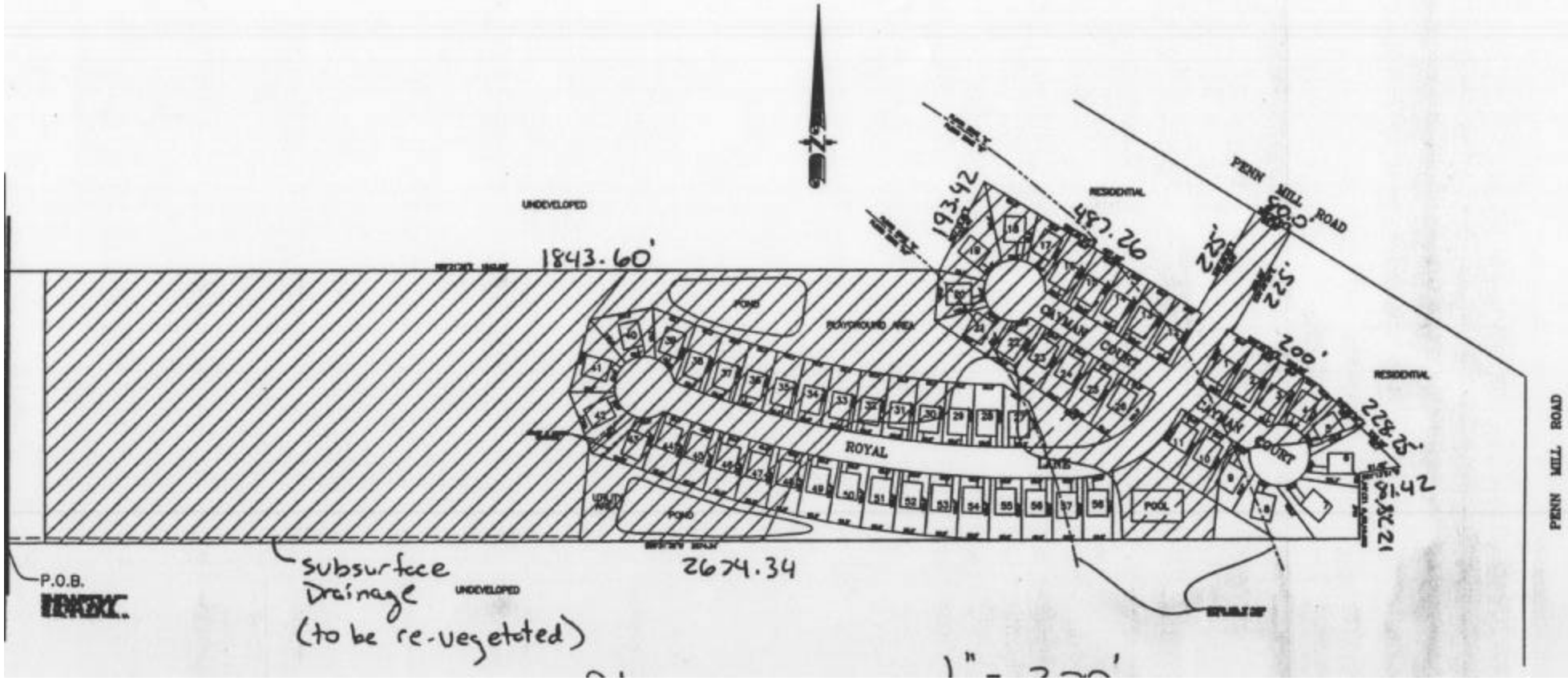
UNDEVELOPED
1843.60'
193.42
487.26
RESIDENTIAL
PENN MILL ROAD
225'
225'
200'
228.25'
81.42
CAYMAN COURT
ROYAL LANE
POOL
POND
PLAYGROUND AREA
UNDEVELOPED
2674.34
P.O.B.
Subsurface Drainage (to be re-vegetated)
PENN MILL ROAD

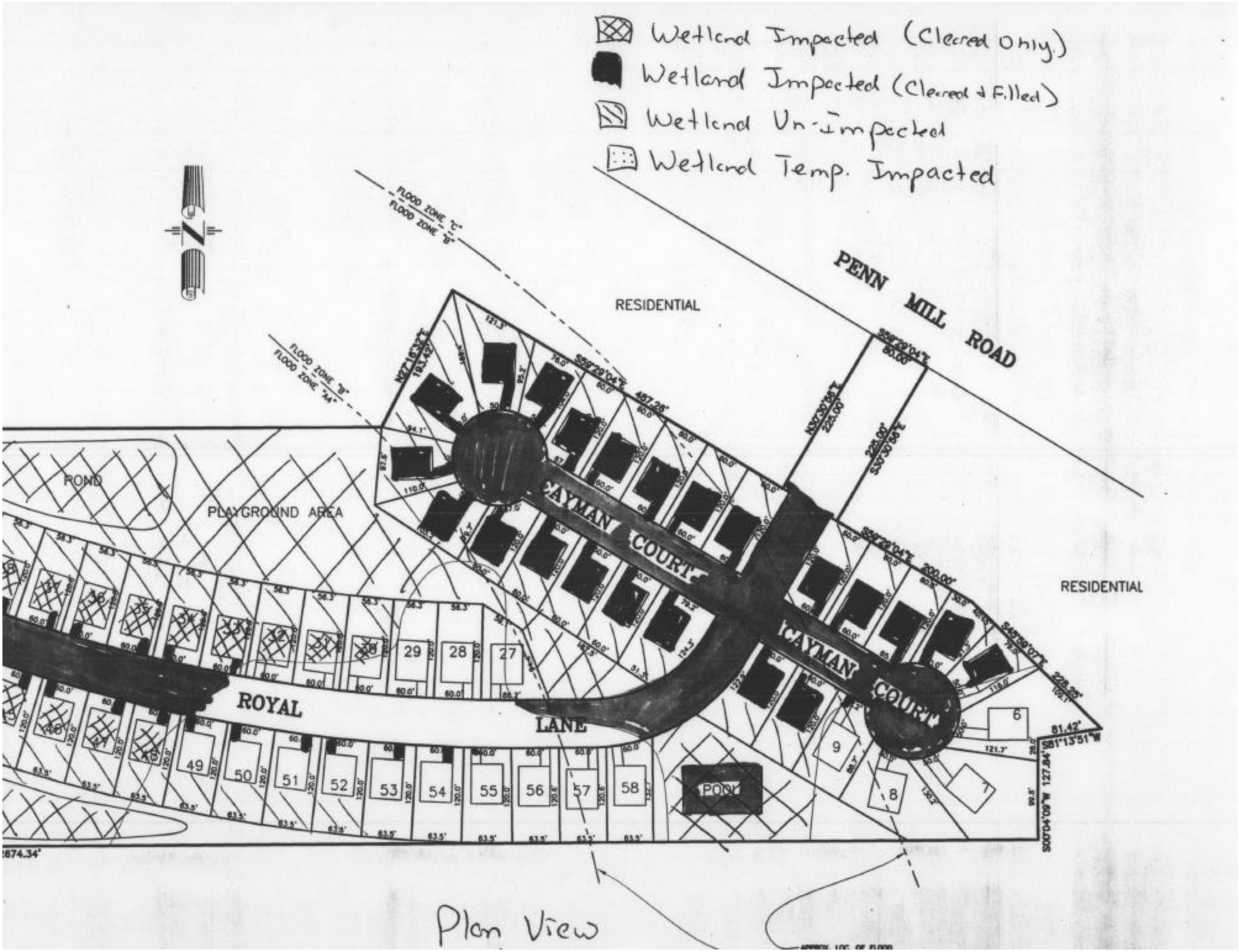
Wetland Impacted (Cleared Only)
Wetland Impacted (Cleared & Filled)
Wetland Un-Impacted
Wetland Temp. Impacted
PENN MILL ROAD
RESIDENTIAL
RESIDENTIAL
FLOOD ZONE "C"
FLOOD ZONE "B"
FLOOD ZONE "B"
FLOOD ZONE "A4"
POND
PLAYGROUND AREA
CAYMAN COURT
CAYMAN COURT
ROYAL
LANE
POOL
29
28
27
49
50
51
52
53
54
55
56
57
58
9
8
7
6
Plan View

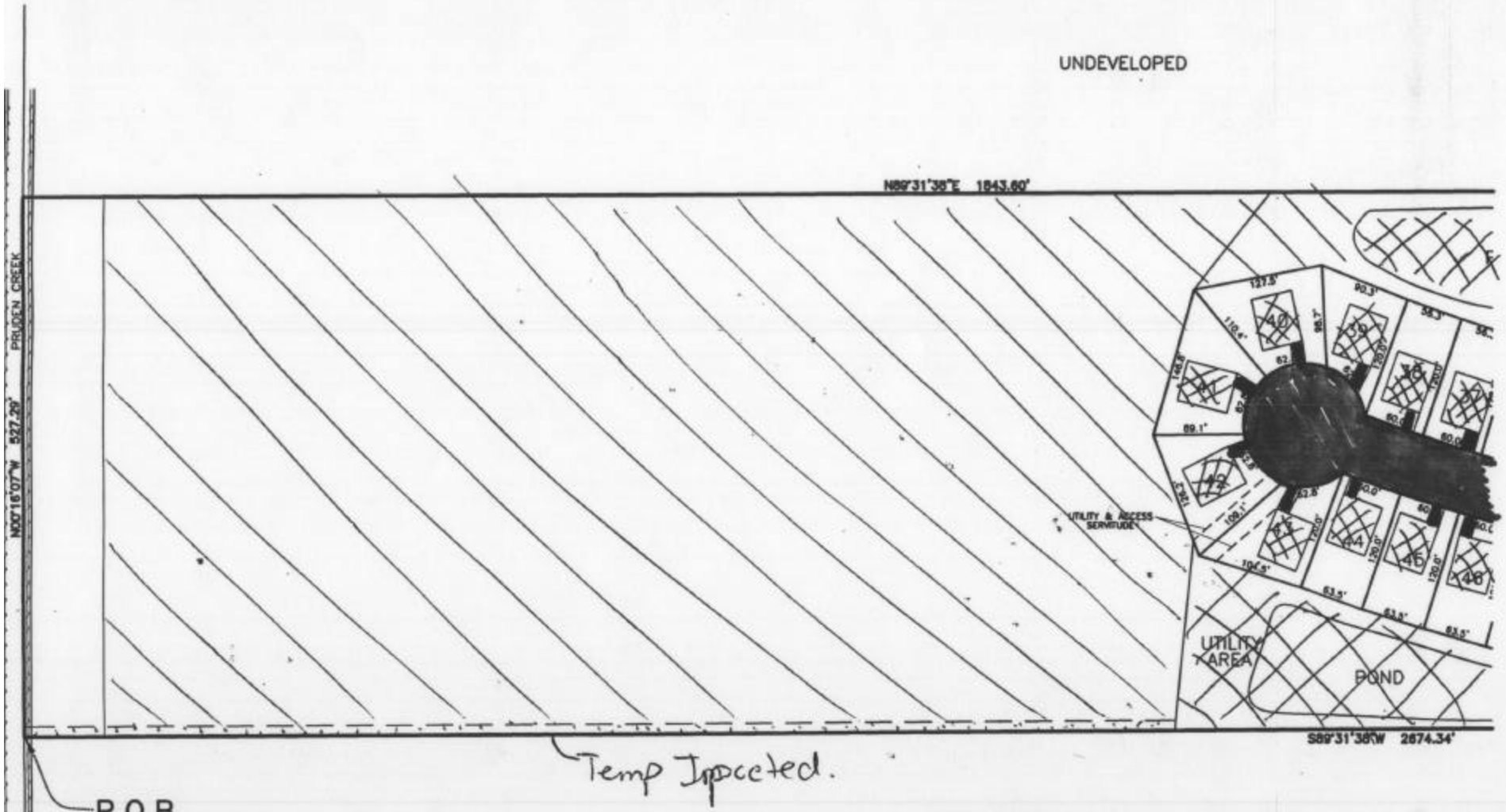

Planview 2 of 2

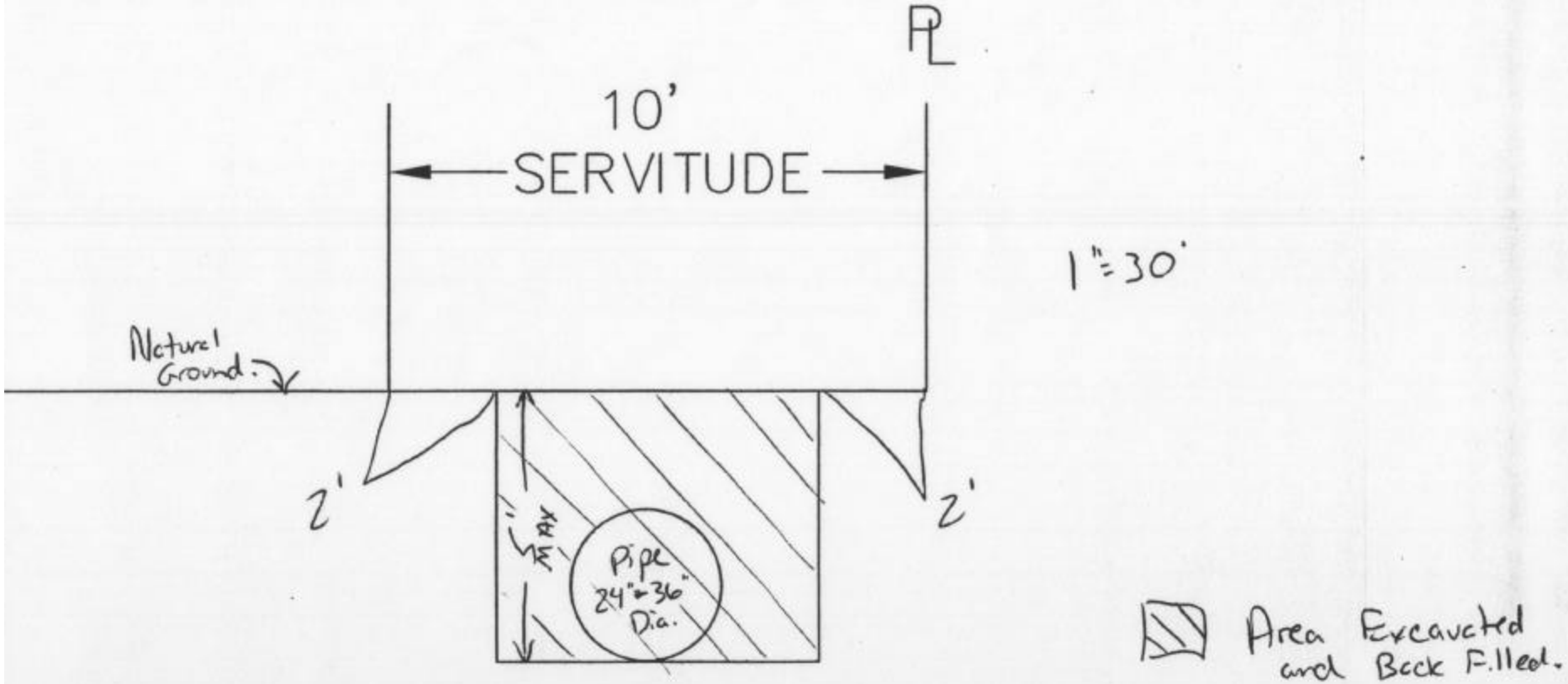

Cross Section of Sub-Surface Drain

Plan View

TYPICAL LOT LAYOUT
LOTS 1–26

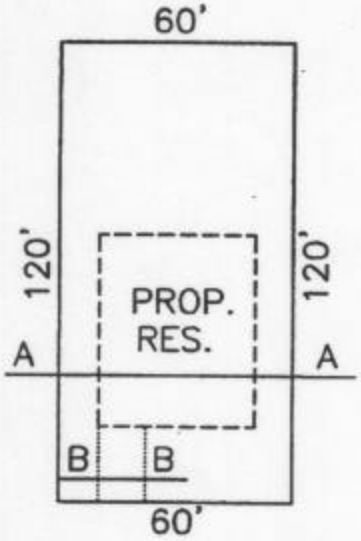

1"=50'

TYPICAL LOT LAYOUT
LOTS 27–58

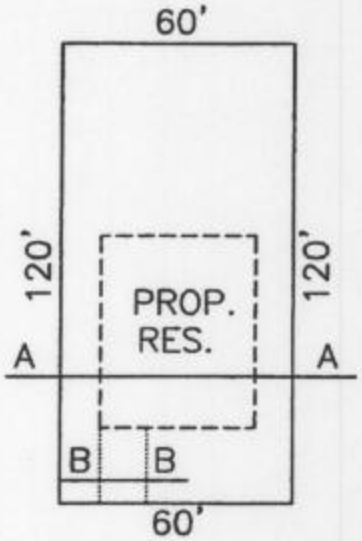

Profile View

TYPICAL LOT LAYOUT
LOTS 1–26

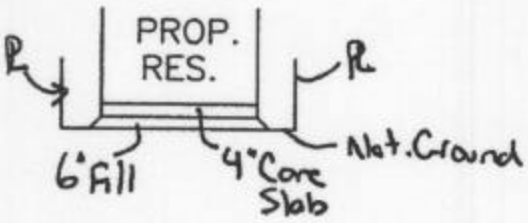

1"=50'

TYPICAL LOT LAYOUT
LOTS 27–58

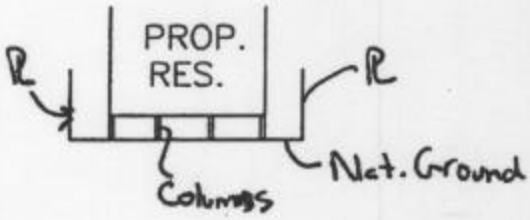

TYPICAL DRIVEWAY
ALL LOTS



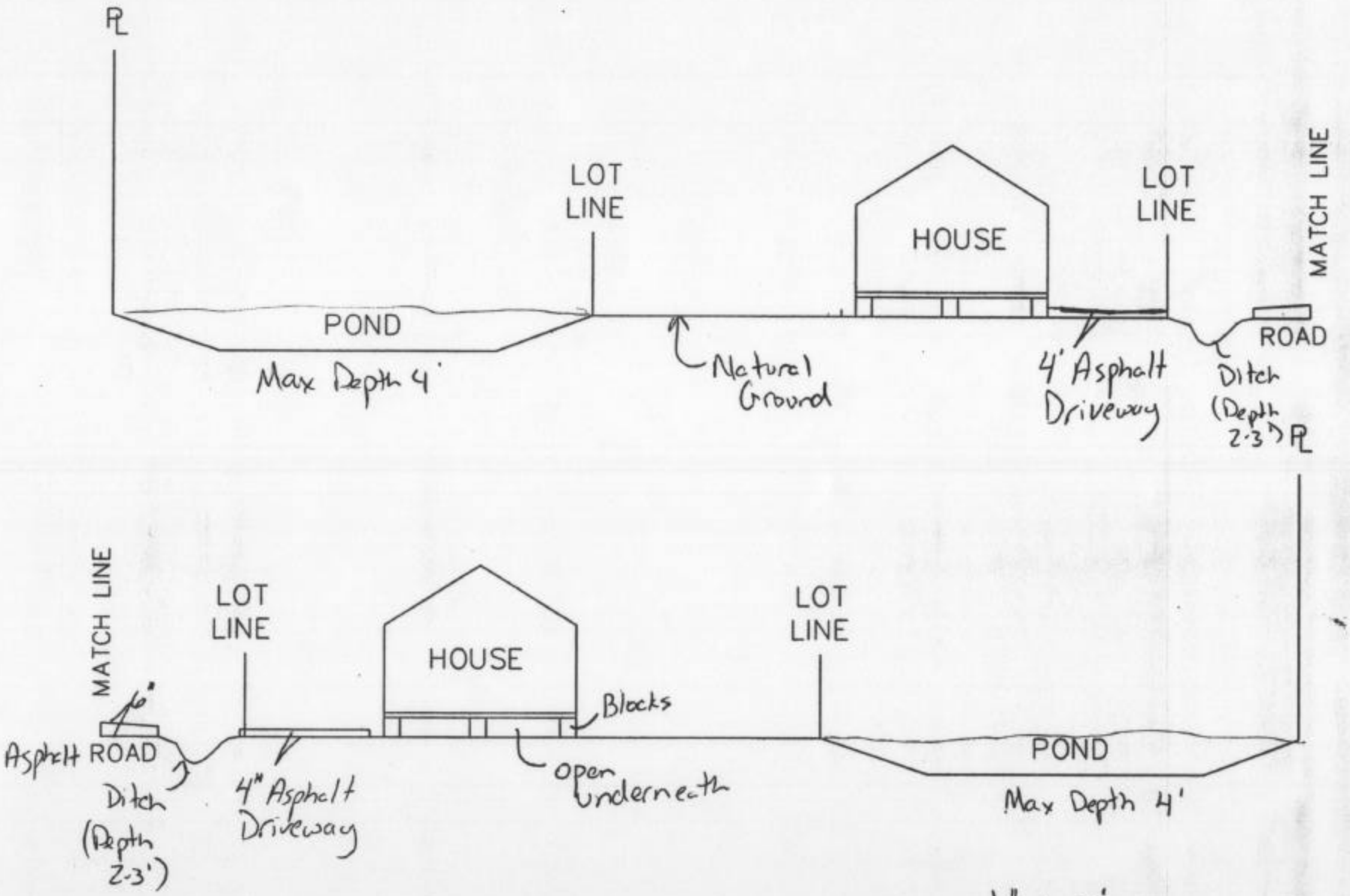

1" = 60'

Profile View "A"