

**LMP Truck & Dirt Services**  
**Plaquemine, LA**

Prepared by, **Pat Ishmael**  
**Plaquemine, LA**  
**Sept. 2006**

SHOWING BOUNDARY SURVEY  
 OF  
 A 84.42 ACRE TRACT  
 THE ROBERT M. LOTZ PROPERTY

LOCATED IN  
 59 & 58, T-9-S, R-13-E, SOUTHEASTERN LAND DISTRICT  
 WEST OF THE MISSISSIPPI RIVER  
 IBERVILLE PARISH, LOUISIANA



*PLAN VIEW*

**CERTIFICATION:**

I hereby certify that I made a survey on the ground shown and that this drawing accurately reflects the survey, and that this survey conforms to a Class accordance with the State of Louisiana Minimum 5 Boundary Surveys.

*Woody R. Triche 1/24/06*

284

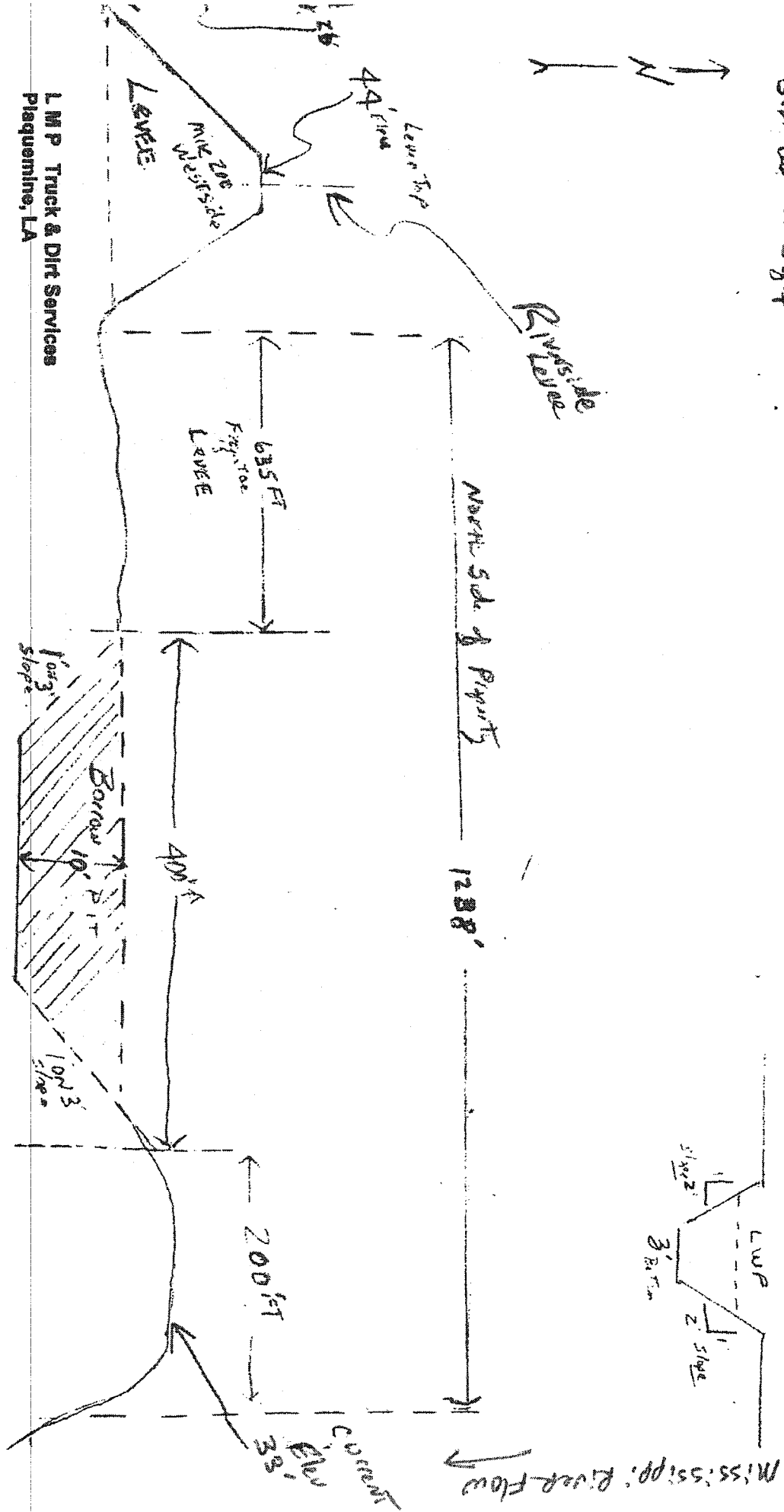

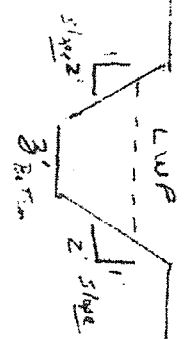
RECEIVED DEC 14 2011

LMP Truck & Dirt Service  
Plaquemine, LA

Prepared by  
PAT ISHMAEL - Plaquemine, LA  
SHEET NO. SHEET 38A

# BORROW PIT - mile 200 WEST BANK BATUR

Borrow Pit Drainage Ditch



L M P Truck & Dirt Services  
Plaquemine, LA

Prepared by, Pat Ishmael  
Plaquemine, LA  
Sept. 2006

SECTION A  
NOT TO SCALE

SHEET 38A

