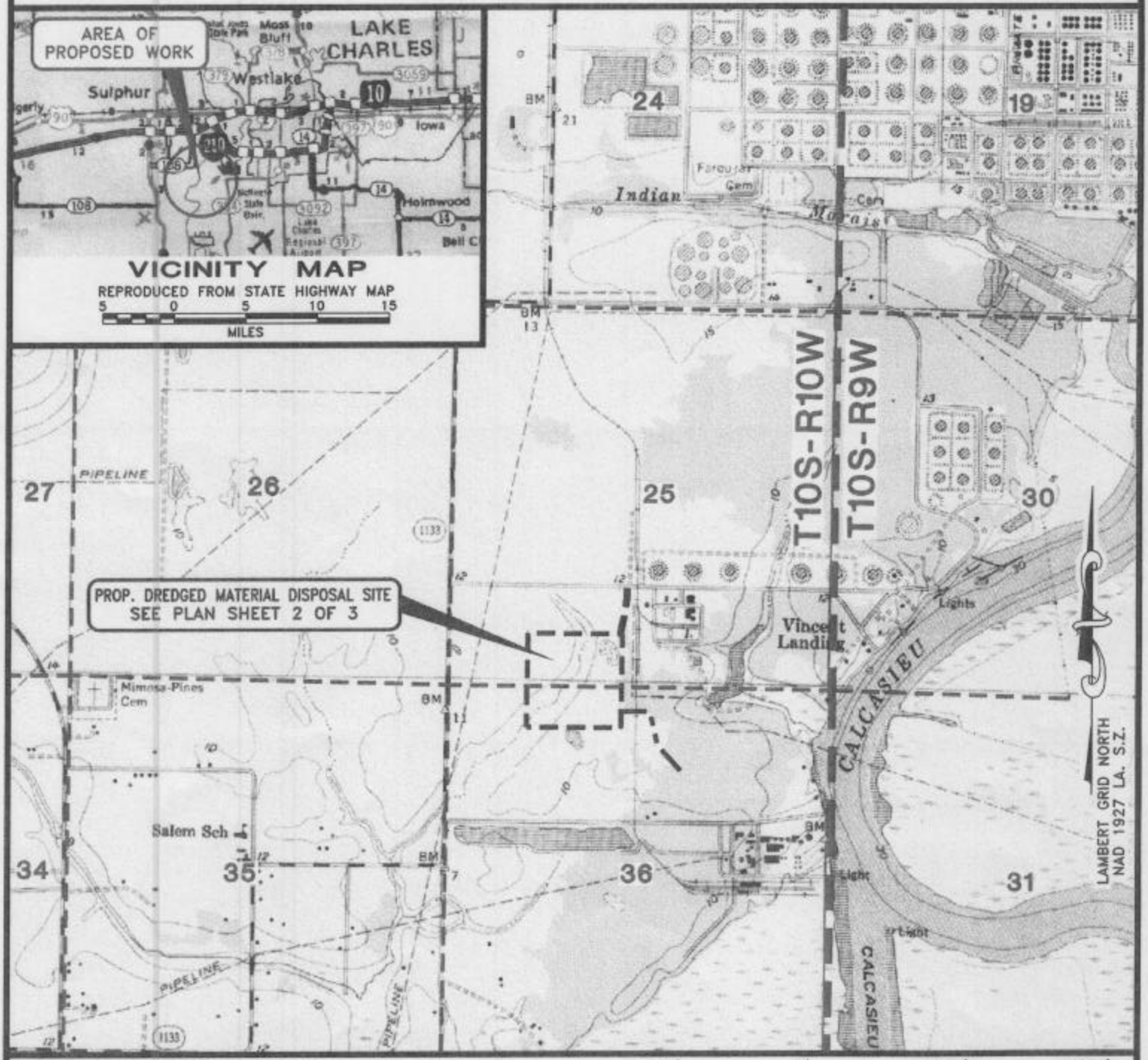

LOCATION MAP

REPRODUCED FROM USGS WESTLAKE QUADRANGLE

2000' 0' 2000' 4000'

SCALE : 1" = 2000'

ConocoPhillips

PROP. DREDGED MATERIAL DISPOSAL SITE
CALCASIEU RIVER AREA
CALCASIEU PARISH, LOUISIANA

TIM MORTON & ASSOCIATES, INC.
REGULATORY & ENVIRONMENTAL CONSULTANTS
LAFAYETTE, LOUISIANA

JOB NO. 4007	DWG: REP	CHK: TM	REVISED	DATE: 09/01/2004
FILENAME: L:\10S10W\4007\C4007.DWG				SHEET 1 OF 3

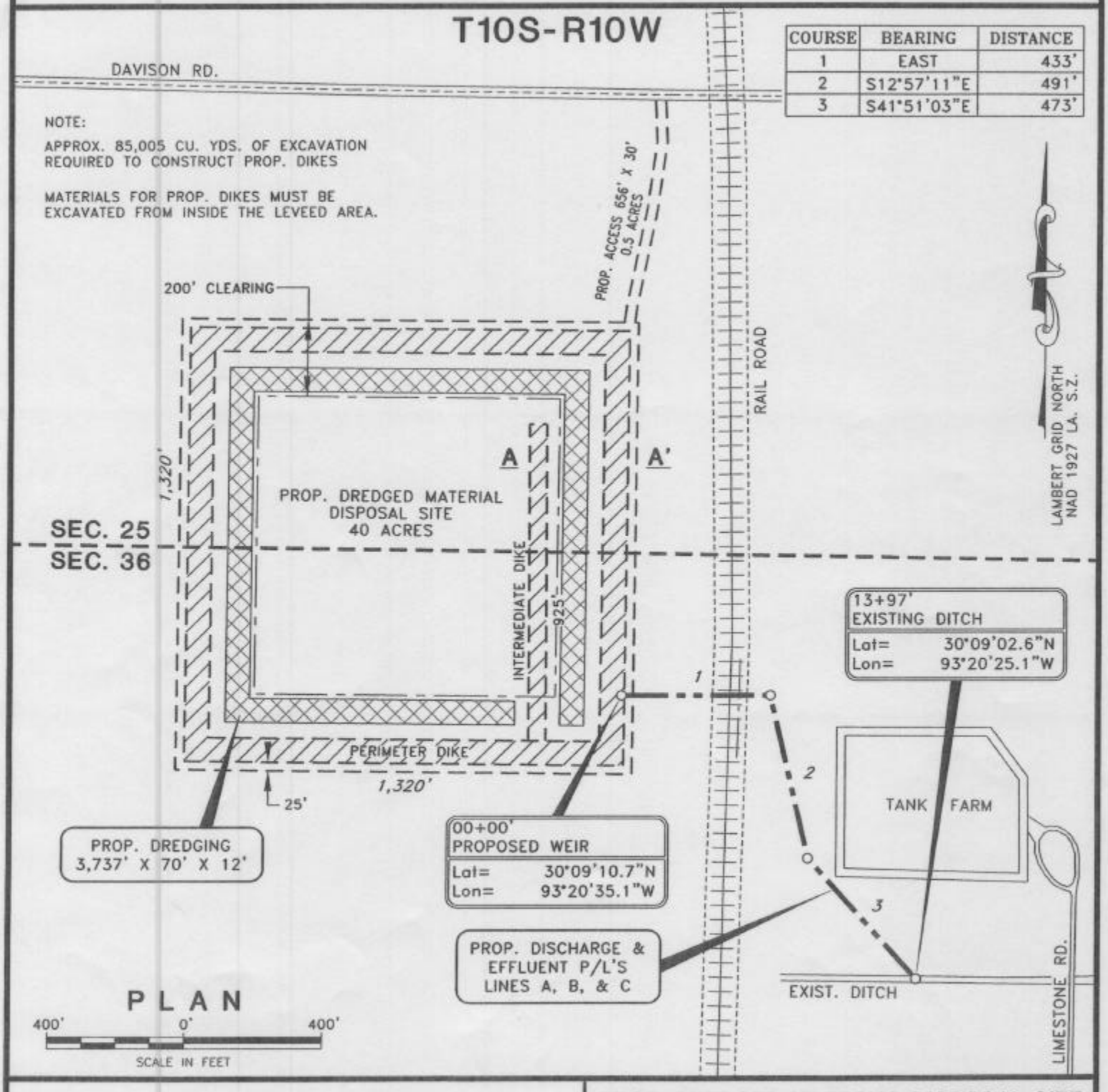

COURSE	BEARING	DISTANCE
1	EAST	433'
2	S12°57'11"E	491'
3	S41°51'03"E	473'

ConocoPhillips

PROP. DREDGED MATERIAL DISPOSAL SITE
CALCASIEU RIVER AREA
CALCASIEU PARISH, LOUISIANA

TIM MORTON & ASSOCIATES, INC.
REGULATORY & ENVIRONMENTAL CONSULTANTS
LAFAYETTE, LOUISIANA

JOB NO. 4007	DWG: REP	CHK: TM	REVISED	DATE: 09/01/2004
FILENAME: L:\10S10W\4007\C4007A.DWG				SHEET 2 OF 3

TYPICAL SECTION

HORIZONTAL & VERTICAL = 1" = 40'

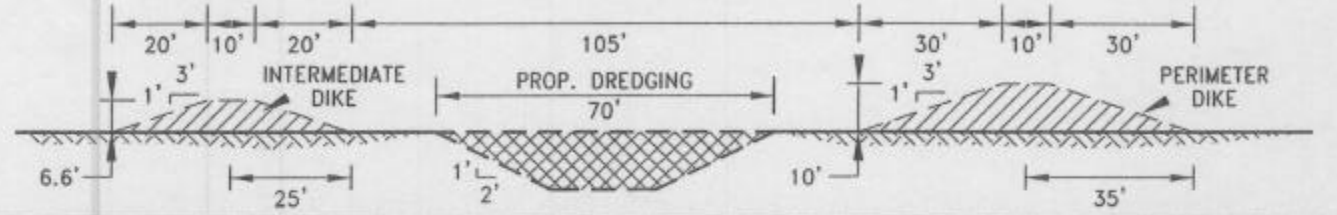

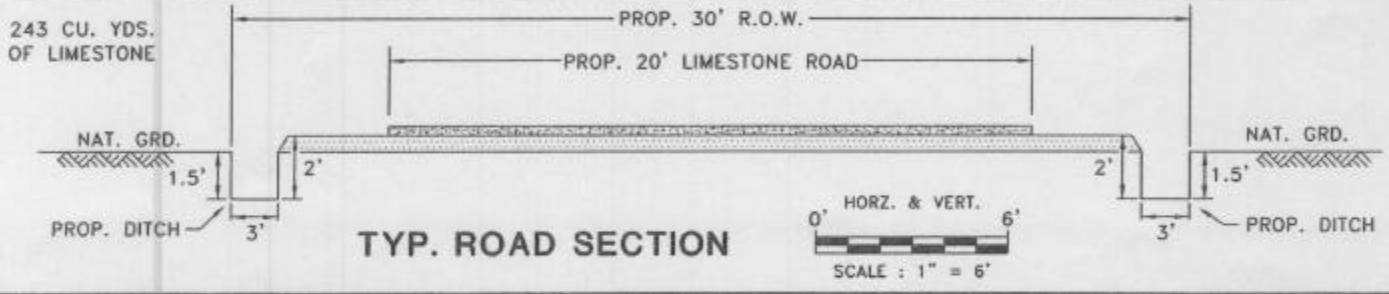

TYP. ROAD SECTION

SPOIL TO BE TEMPORARILY STOCKPILED ON EITHER SIDE OF DITCH AS NOT TO INTERFERE WITH THE FLOW OF CANALS, SLOUGHS, & BAYOUS, ETC. DITCH IS TO BE BACKFILLED TO THE MAXIMUM EXTENT PRACTICABLE WITH AVAILABLE MATERIALS. APPROX. 828 CU. YDS. OF EXCAVATION REQUIRED FOR PIPE DITCH.

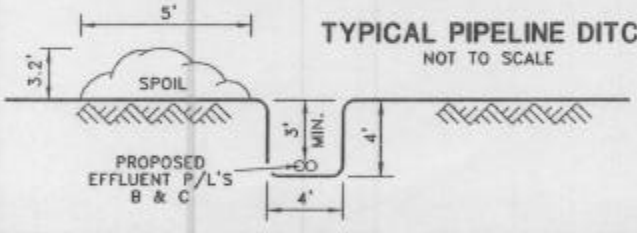

TYPICAL PIPELINE DITCH

NOT TO SCALE

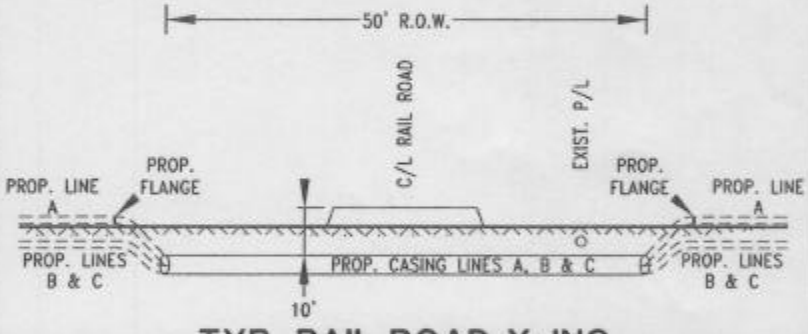

TYP. RAIL ROAD X-ING

TYP. PROFILE

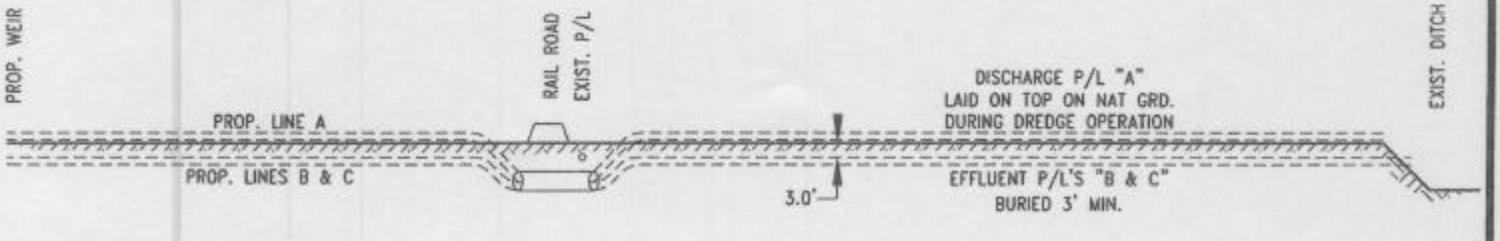

HORZ. & VERT. = NOT TO SCALE

ConocoPhillips

PROP. DREDGED MATERIAL DISPOSAL SITE
CALCASIEU RIVER AREA
CALCASIEU PARISH, LOUISIANA

TIM MORTON & ASSOCIATES, INC. REGULATORY & ENVIRONMENTAL CONSULTANTS LAFAYETTE, LOUISIANA	JOB NO. 4007	DWG: REP	CHK: TM	REVISED	DATE: 09/01/2004
	FILENAME: L:\10S10W\4007\C4007B.DWG				SHEET 3 OF 3