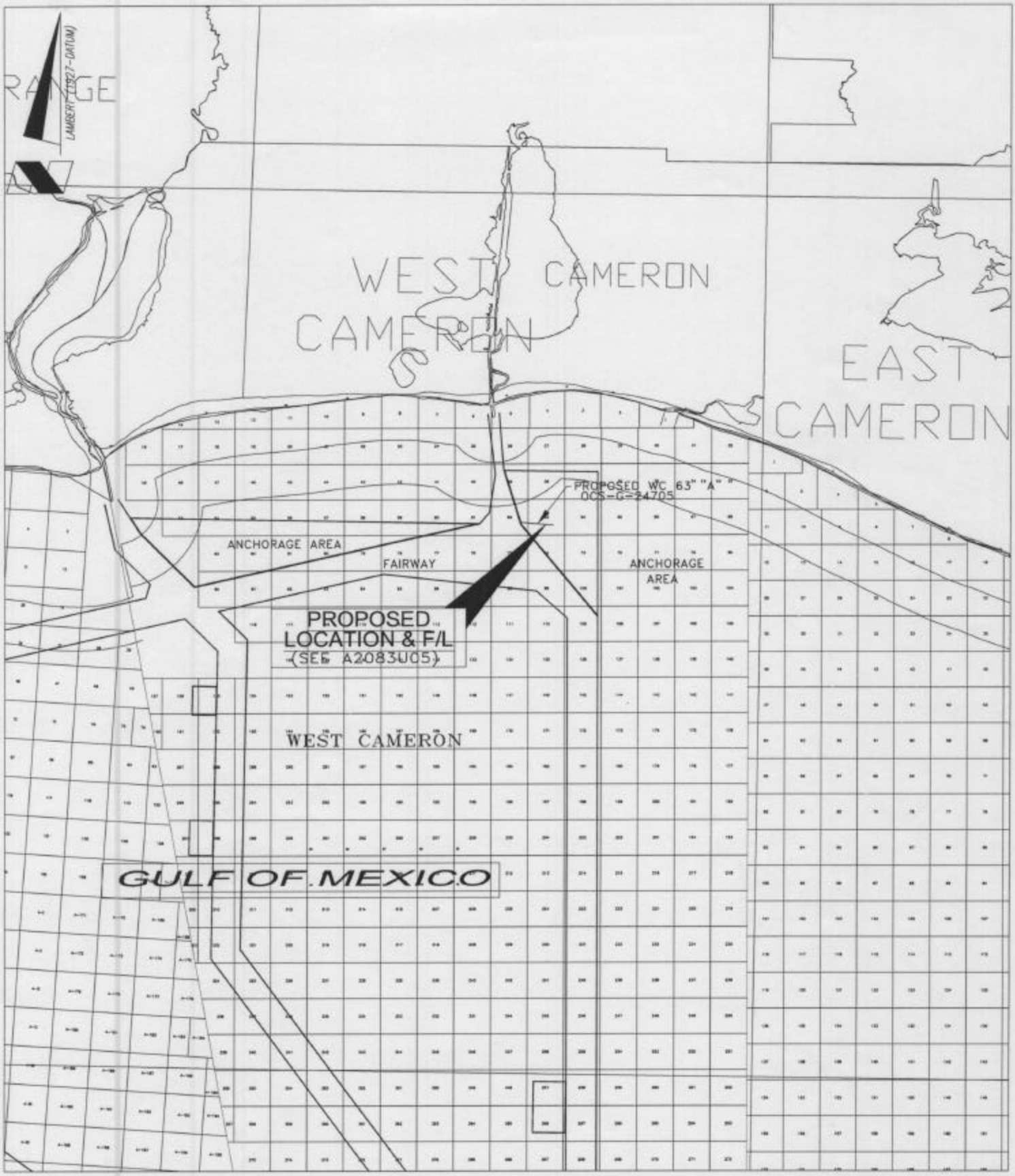

Chevron USA Inc.
Gulf Of Mexico – Business Unit

DWG. SCALE: 1"=10 MILES	DRAWN BY: RAB
ORIG. DATE: 08/25/04	CHECKED BY:
PROJECT AFE:	APPROVED BY:
PLOT SCALE: 1=1	PLOT DATE: 08/25/04 16:00

NO	BY	REVISION DESCRIPTION	DATE	CHK	APP

PIPELINE PERMIT FOR PROPOSED
8" BULK GAS PIPELINE FROM
W.C. BLK. 63 "A" STRUCTURE TO
EL PASO'S W.C. BLK. 62 WELL #1

GULF OF MEXICO

SHEET	DRAWING NUMBER	REV
A	A2083U08	0

N

ANCHORAGE AREA

WC 39 | Y=364,274.14' WC 38 | WC 37

WC 63
OCS-G-24705

WEST CAMERON AREA
GULF OF MEXICO

X=1,376,693.66'

X=1,391,451.71'

WC 63 "A"	
X=	1,386,922.00'
Y=	353,620.00'
Lat.	29° 37' 29.647"
Lon.	93° 15' 46.761"
DIST. FEL=	4,529.71'
DIST. FSL=	4,103.91'

4,529.71'

WC 62 | WC 64

ANCHORAGE AREA
WESTERN BOUNDARY

4,103.91'

FAIRWAY

Y= 349,516.10' WC 63

WC 75 | WC 74 | WC 73

ANCHORAGE AREA
INCLUDES ALL OR PART
ALL ARE PART OF THE
OF THE FOLLOWING BLOCK:
WC 37,38 &39
WC 62,63 & 64
WC 72,73 & 100

Note:
TOTAL LENGTH OF PIPELINE = 12,811.40'
TOTAL SPOIL = 14,235 Cu. Ft.

FAIRWAY AREA
EASTERN BOUNDARY

GENERAL NOTES:

1) MAP PROJECTION BASED UPON LOUISIANA (LAMBERT) PLANE COORDINATE SYSTEM, SOUTH ZONE (GRID UNITS IN FEET) GEODETIC DATUM: NAD 1927; CLARKE SPHEROID 1866.

1000 0 1000
Scale In Feet

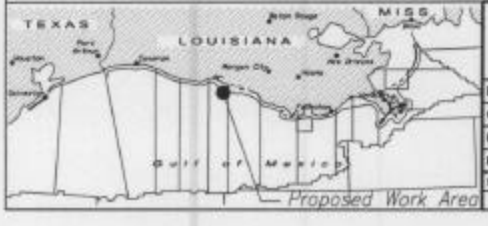

ChevronTexaco
Texaco Exploration and Production Inc.
Gulf Of Mexico – Business Unit

DWG. SCALE: 1"=3000'	DRAWN BY: RAB
ORIG. DATE: 08/25/04	CHECKED BY:
PROJECT AFE:	APPROVED BY:
PLOT SCALE: 1"=1"	PLOT DATE: 08/25/04 15:00

NO	BY	REVISION DESCRIPTION	DATE	CHK	APP

PROPOSED LOCATION PERMIT PLAT
FOR WEST CAMERON BLOCK 63
"A" STRUCTURE
OCS-G-24705

GULF OF MEXICO

SHEET	DRAWING NUMBER	REV
A	A2083U09	0

MATCHLINE SHEET A2083U05 2 OF 2

N

WC 63 "A"
X= 1,386,922.00'
Y= 353,620.00'
Lat. 29° 37' 29.647"
Lon. 93° 15' 46.761"
DIST. FEL= 4,529.71'
DIST. FSL= 4,103.91'

PROPOSED 8" BULK GAS PIPELINE
N 85° 04' 12" W. ; LENGTH – 12,811.40'

33' WATER DEPTH

WC 63
CHEVRONTEXACO
OCS-G-24705

ANCHORAGE AREA
INCLUDES ALL OR PART
ALL ARE PART OF THE
OF THE FOLLOWING BLOCK:
WC 37,38 &39
WC 62,63 & 64
WC 72,73 & 100

NOTE:
TOTAL LENGTH OF PIPELINE
(12,811.40') IS IN ANCHORAGE AREA.

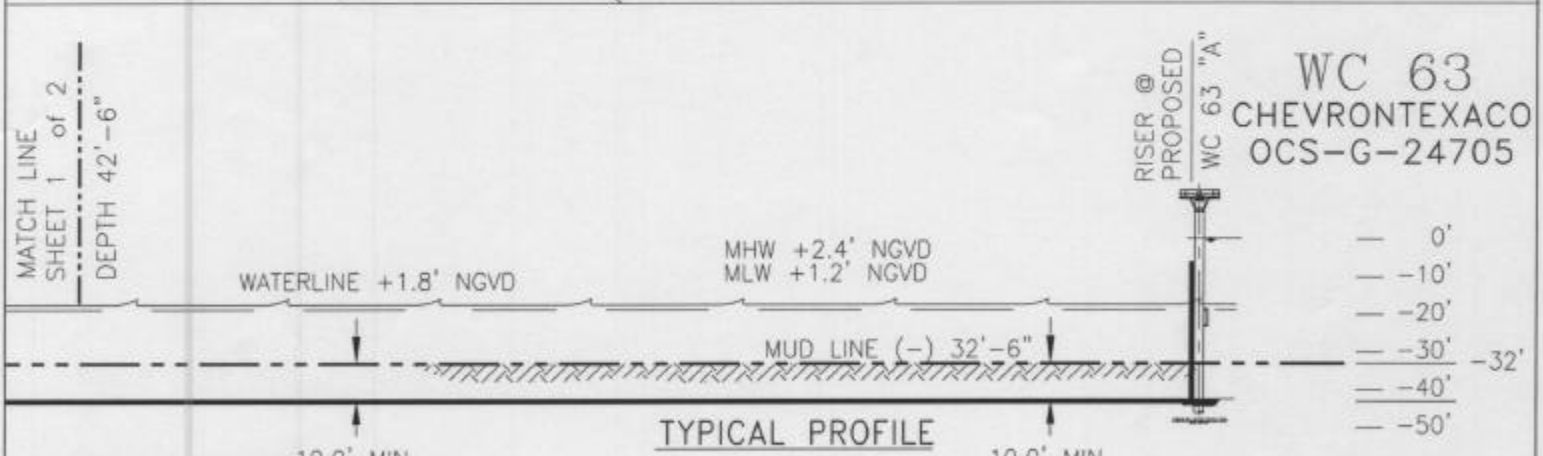

TYPICAL PROFILE

GENERAL NOTES:

1) MAP PROJECTION BASED UPON LOUISIANA (LAMBERT) PLANE COORDINATE SYSTEM, SOUTH ZONE (GRID UNITS IN FEET) GEODETIC DATUM: NAD 1927; CLARKE SPHEROID 1866.

1000 0 1000
Scale In Feet

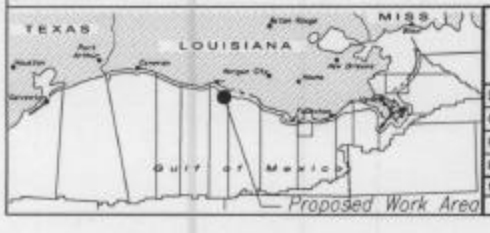

ChevronTexaco
Texaco Exploration and Production Inc.
Gulf Of Mexico – Business Unit

DWG. SCALE: 1"=1000'	DRAWN BY: RAB
ORIG. DATE:	CHECKED BY:
PROJECT AFE:	APPROVED BY:
PLOT SCALE: 1=1	PLOT DATE: 08/25/04

NO	BY	REVISION DESCRIPTION	DATE	CHK	APP

PIPELINE PERMIT FOR PROPOSED
8" BULK GAS PIPELINE FROM
W.C. BLK. 63 "A" STRUCTURE TO
EL PASO'S WC 62 WELL #1

GULF OF MEXICO

SHEET	DRAWING NUMBER	REV
A	A2083U05 SHEET 1 OF 2	0

WC 62 EL PASO #1
X= 1,374,158.00'
Y= 354,721.00'
Lat. 29° 37' 38.396"
Lon. 93° 18' 11.576"
DIST. FEL= 2,536.03'
DIST. FSL= 5,205.01'

N

MATCHLINE SHEET A2083U05 1 OF 2

PROPOSED 8" BULK GAS PIPELINE
N 85° 04' 12" W. ; LENGTH – 12,811.40'

WC 62
EL PASO
OCS-G-25872

33' WATER DEPTH

WC 63
CHEVRONTEXACO
OCS-G-24705

FAIRWAY AREA

NOTE:
TOTAL LENGTH OF PIPELINE (12,811.40') IS IN ANCHORAGE AREA.

RISER @ EL PASO'S WC 62 WELL #1

WC 62
EL PASO
OCS-G-25872

EAST BLOCK LINE WC BLOCK 61
DEPTH 42'-6"

MHW +2.4' NGVD
MLW +1.2' NGVD

WATERLINE +1.8' NGVD

MATCH LINE SHEET 1 of 2
DEPTH 42'-6"

MUD LINE (–) 32'-6"

10.0' MIN. BURIAL

TYPICAL PROFILE

10.0' MIN. BURIAL

1000 0 1000
Scale In Feet

GENERAL NOTES:

1) MAP PROJECTION BASED UPON LOUISIANA (LAMBERT) PLANE COORDINATE SYSTEM, SOUTH ZONE (GRID UNITS IN FEET) GEODETIC DATUM: NAD 1927; CLARKE SPHEROID 1866.

ChevronTexaco
Texaco Exploration and Production Inc.
Gulf Of Mexico – Business Unit

DWG. SCALE: 1"=1000'	DRAWN BY: RAB
ORIG. DATE: 08/25/04	CHECKED BY:
PROJECT A/E:	APPROVED BY:
PLOT SCALE: 1=1	PLOT DATE: 08/25/04

NO	BY	REVISION DESCRIPTION	DATE	CHK	APP

PIPELINE PERMIT FOR PROPOSED 8" BULK GAS PIPELINE FROM W.C. BLK. 63 "A" STRUCTURE TO EL PASO'S WC 62 WELL #1

GULF OF MEXICO

SHEET	DRAWING NUMBER	REV
A	A2083U05 SHEET 2 OF 2	0

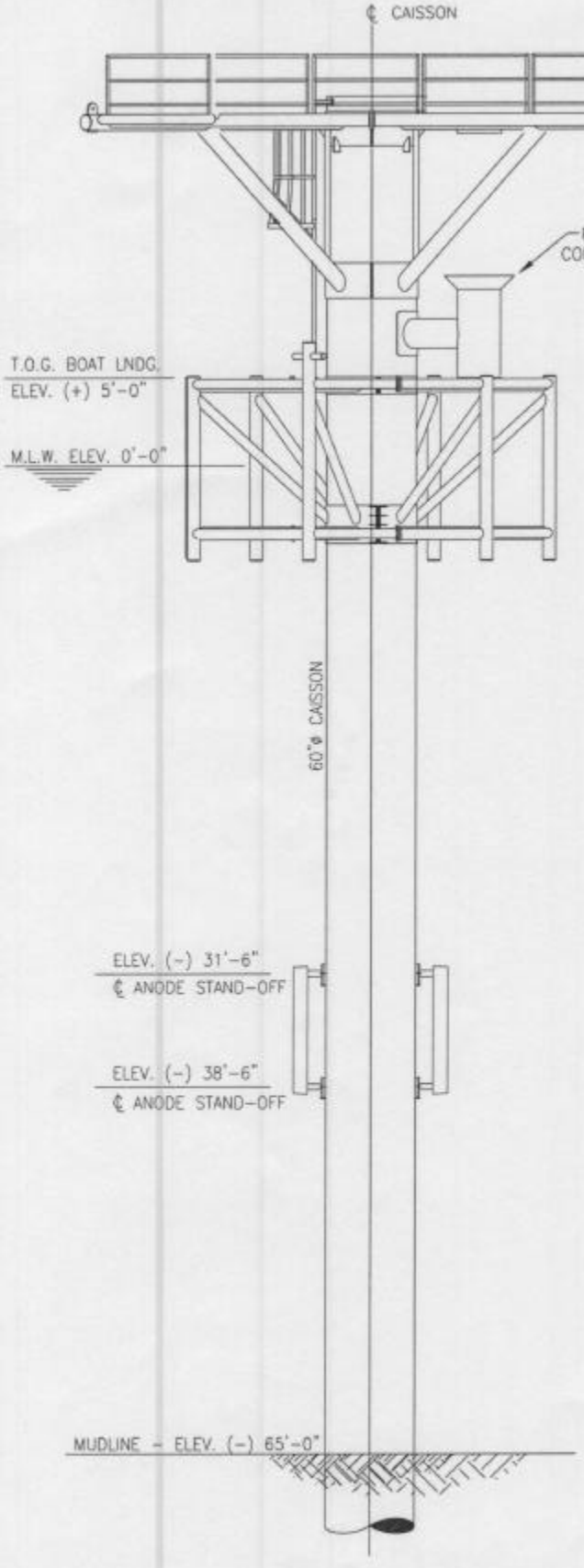

CAISSON ELEVATION

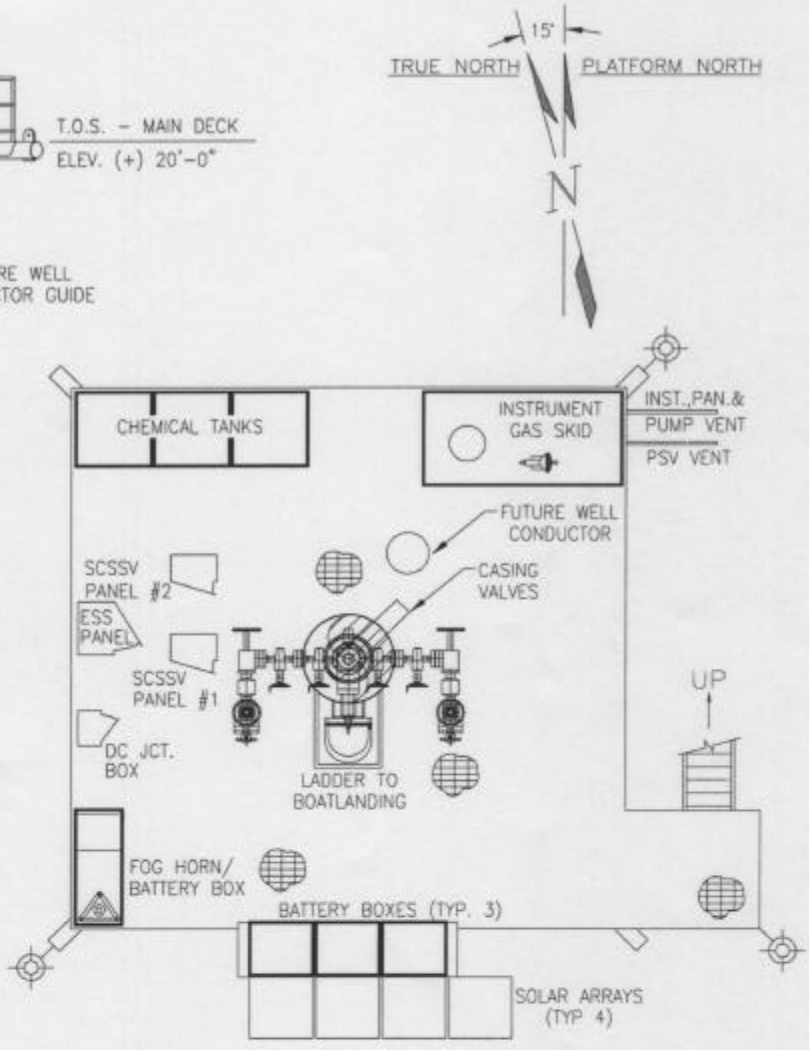

CAISSON DECK PLAN
T.O.S. ELEV. (+) 20'-0"

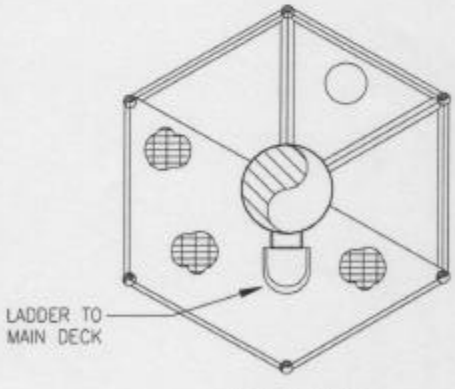

BOATLANDING
ELEV. (+) 5'-0"

ChevronTexaco Chevron U.S.A. Inc.		WEST CAMERON BLOCK 63 "A" WELL CAISSON STRUCTURE OCS-G-24705 GENERAL ARRANGEMENT	
DWG. SCALE: 1"=1"	DRAWN BY: RAB		
ORIG. DATE: 08/25/2004	CHECKED BY:		
PROJECT AFE:	APPROVED BY:	SHEET A	DRAWING NUMBER A2083U01	REV 0
PLOT SCALE: 1"=1"	PLOT DATE: 08/25/04 16:00		

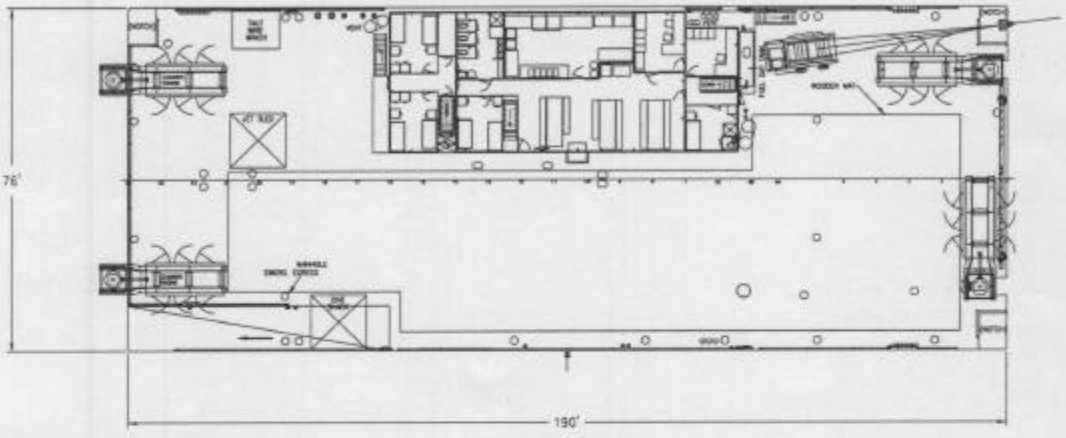

MAIN DECK

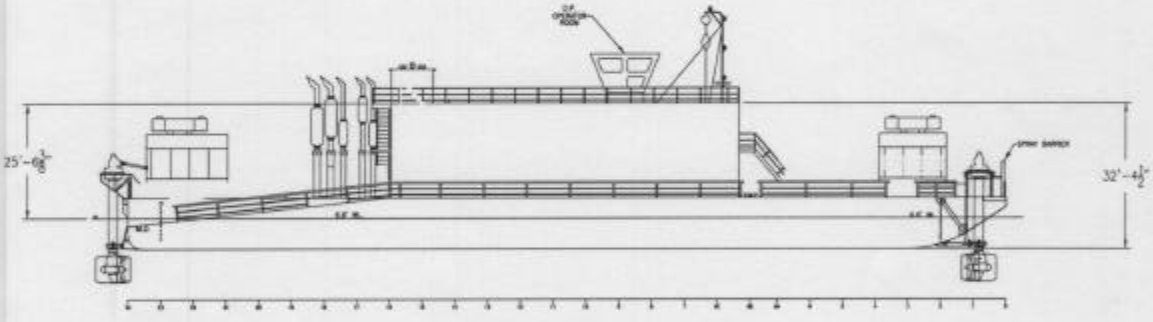

PROFILE

ChevronTexaco **Chevron U.S.A. Inc.**		WEST CAMERON BLOCK 62 WELL#1 AND 63 "A" PROPOSED BARGE LAYOUT
DWG. SCALE: 1"=500'	DRAWN BY: RAB	
ORIG. DATE: 08/24/2004	CHECKED BY:	
PROJECT AFE:	APPROVED BY:	SHEET A / DRAWING NUMBER A2083U03 / REV 0
PLOT SCALE: 1"=1"	PLOT DATE: 08/24/2004 9:00	

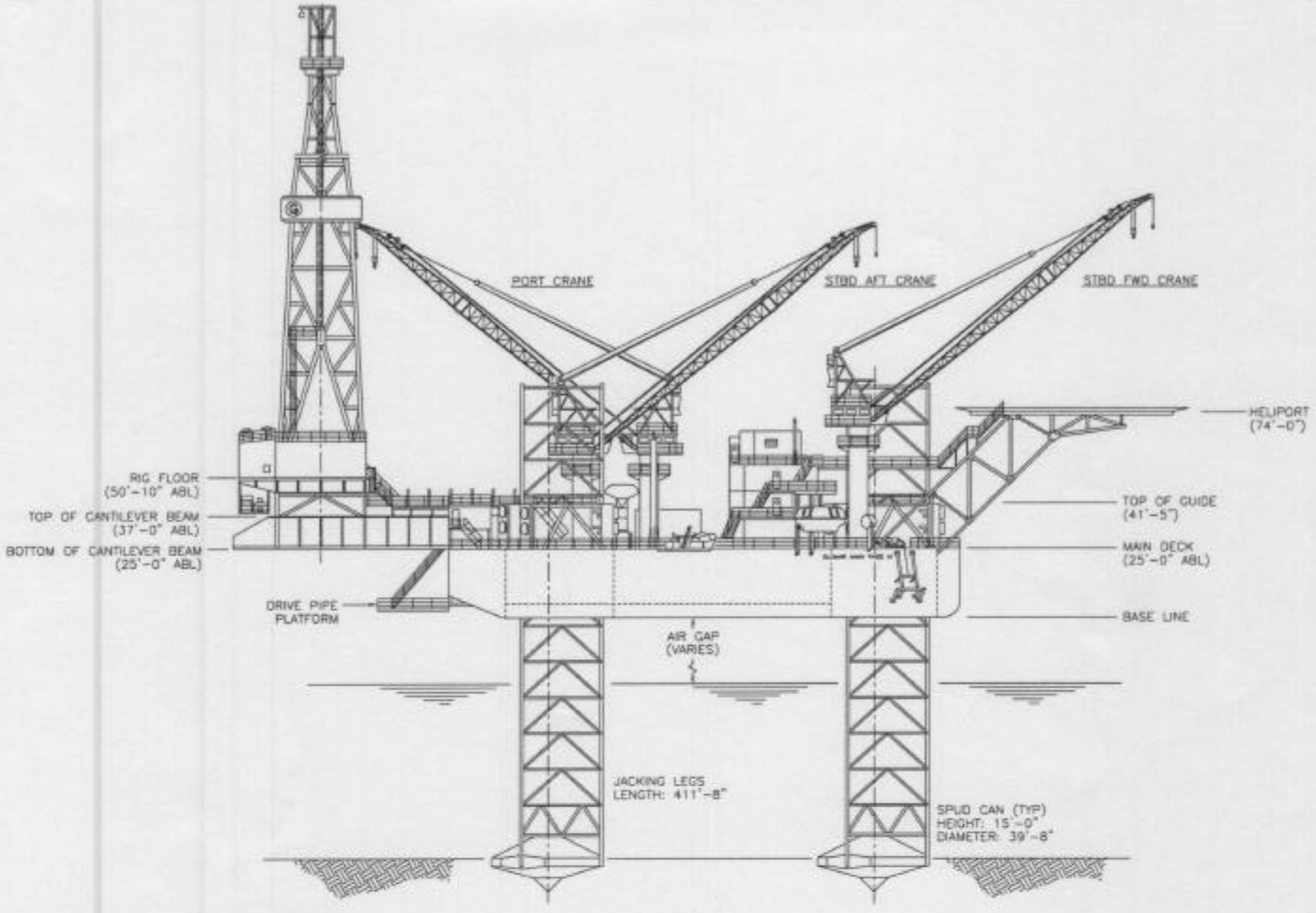

ELEVATION

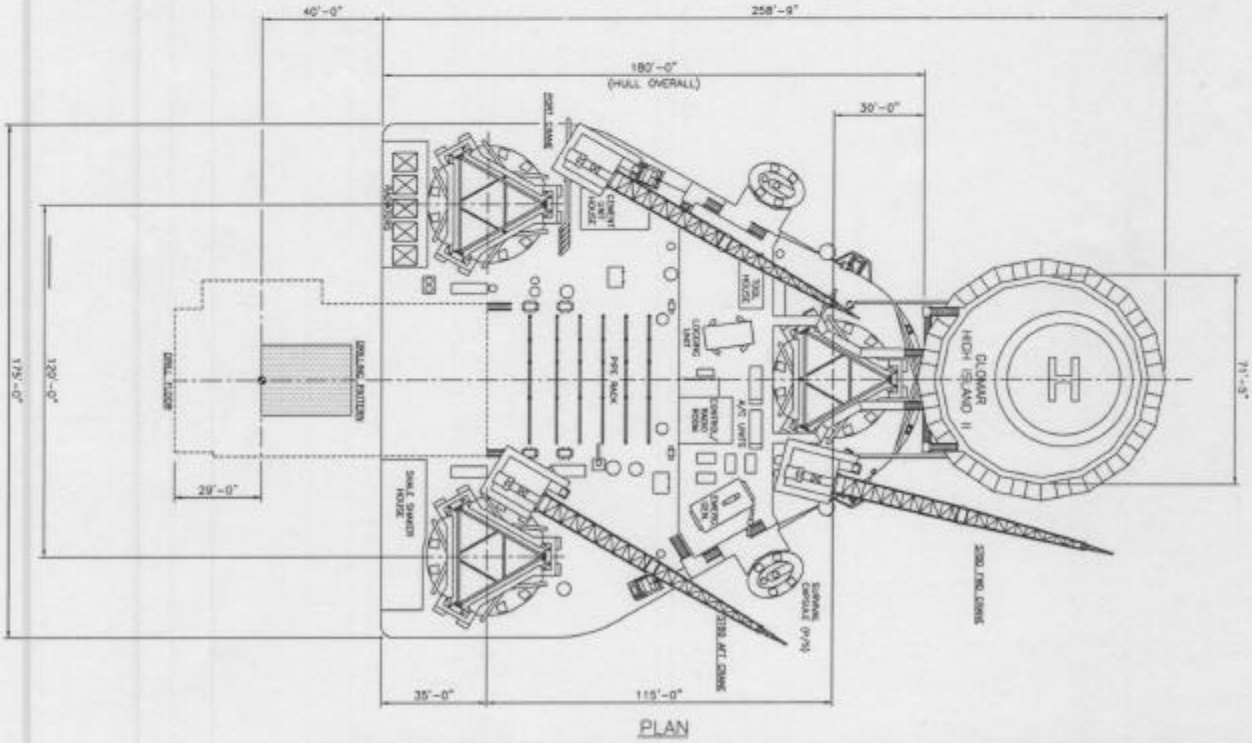

PLAN

ChevronTexaco Chevron U.S.A. Inc.		PROPOSED WELL PERMIT WEST CAMERON BLOCK 63 "A" STRUCTURE		
DWG. SCALE: N.T.S.	DRAWN BY: RAB			
ORIG. DATE: 08/25/04	CHECKED BY:			
PROJECT A/E:	APPROVED BY:	SHEET	DRAWING NUMBER	REV
PLOT SCALE: 1/16"=1'	PLOT DATE: 08/25/04 15:00	A	A2083U04	0