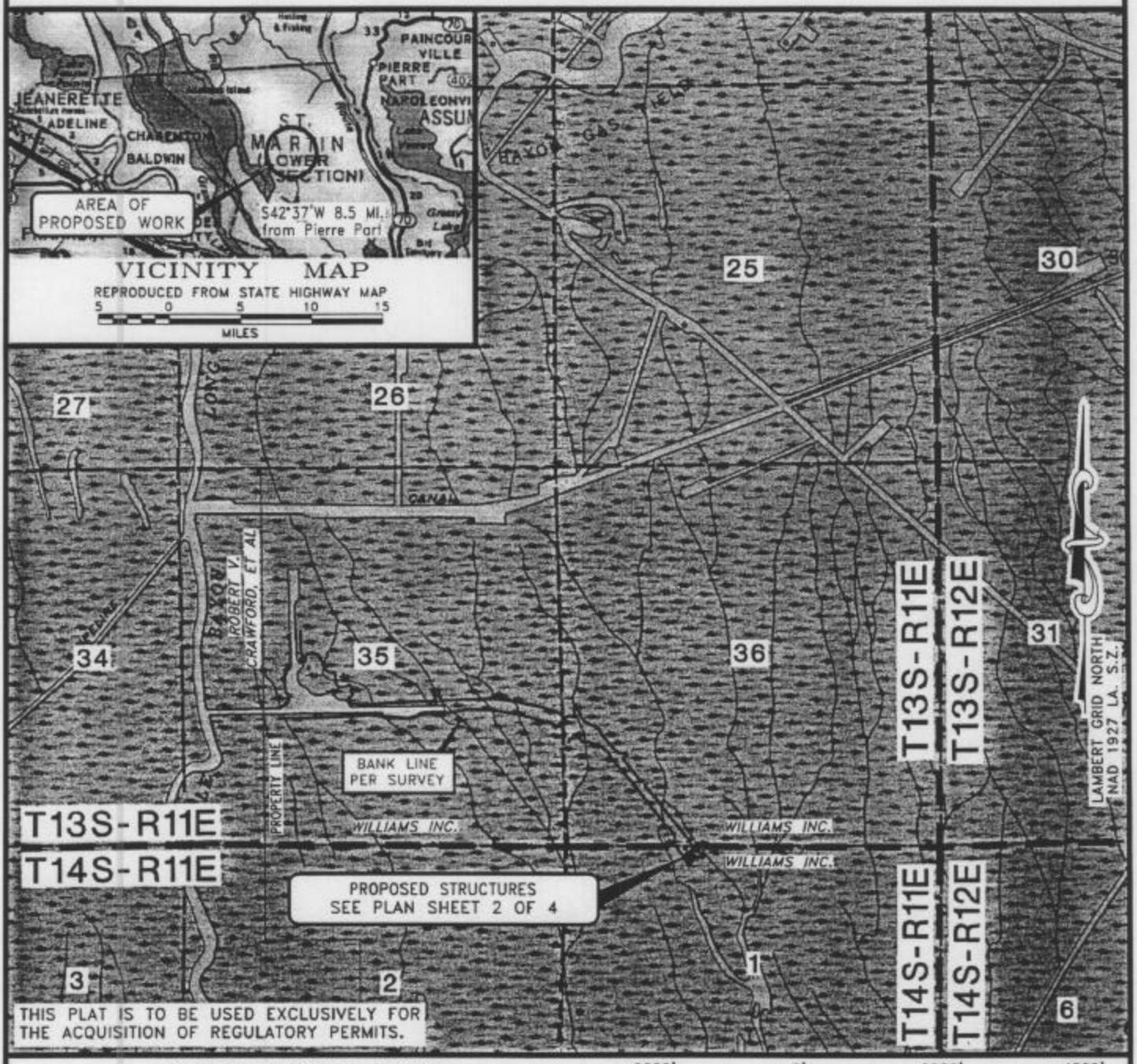

LOCATION MAP

REPRODUCED FROM USGS CENTERVILLE NE QUADRANGLE

2000' 0' 2000' 4000'

SCALE : 1" = 2000'

HELIS OIL & GAS COMPANY, LLC

228 ST. CHARLES AVENUE, SUITE 912

NEW ORLEANS, LA 70130

PROPOSED STRUCTURES

TO SERVE THE WILLIAMS LAND COMPANY, LLC A NO. 1

WILLOW COVE FIELD

ST. MARTIN PARISH, LOUISIANA

PREPARED BY C&C Technologies SURVEY SERVICES	JOB NO. 7273	DWG: REP	CHK: KPB	REVISED	DATE: 08/23/2004
	FILENAME: L:\14S11E\7273\C7273.DWG				SHEET 1 OF 4

PT	LATITUDE	LONGITUDE
1	29°52'59.8"N	91°18'05.1"W
2	29°53'00.1"N	91°18'04.7"W
3	29°52'58.7"N	91°18'04.1"W
4	29°52'59.0"N	91°18'03.7"W
5	29°52'59.9"N	91°18'04.6"W
6	29°53'00.4"N	91°18'04.0"W
7	29°52'58.9"N	91°18'02.5"W
8	29°52'58.6"N	91°18'02.9"W
9	29°52'58.2"N	91°18'02.4"W
10	29°52'57.1"N	91°18'03.8"W
11	29°52'57.7"N	91°18'04.4"W
12	29°52'58.5"N	91°18'03.3"W
13	29°52'57.4"N	91°18'02.8"W
14	29°52'58.7"N	91°18'05.4"W
15	29°52'57.6"N	91°18'06.0"W

TOTALS
APPROX. 6,295 CU. YDS. OF DREDGING
APPROX. 0.64 ACRES OF DREDGING
APPROX. 0.86 ACRES OF SPOIL ON EXISTING SPOIL
APPROX. 3,167 CU. YDS. OF LIMESTONE
APPROX. 0.62 ACRES OF LIMESTONE

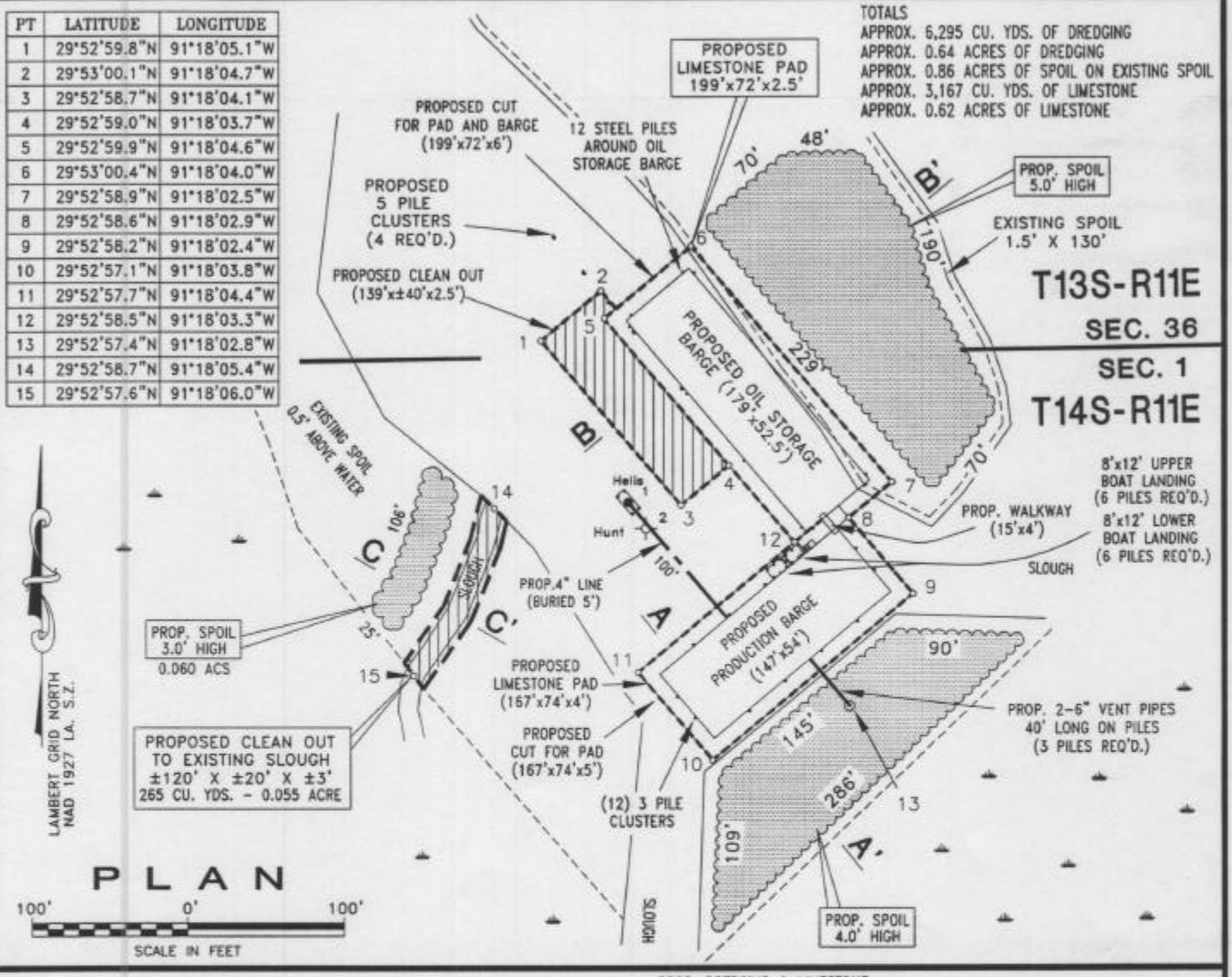

SECTION

NOT TO SCALE

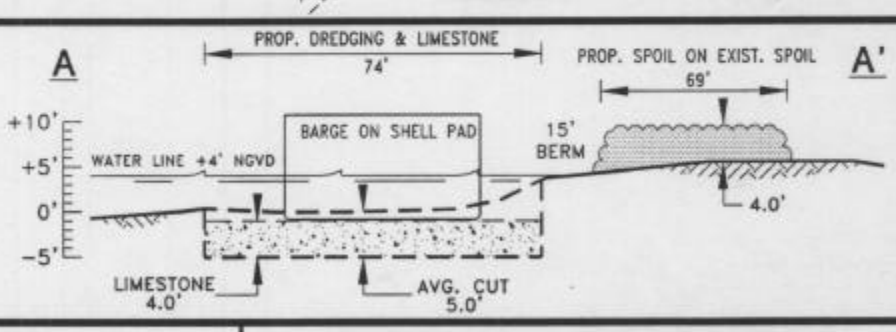

HELIS OIL & GAS COMPANY, LLC
228 ST. CHARLES AVENUE, SUITE 912
NEW ORLEANS, LA 70130

PROPOSED STRUCTURES
TO SERVE THE WILLIAMS LAND COMPANY, LLC A NO. 1
WILLOW COVE FIELD
ST. MARTIN PARISH, LOUISIANA

PREPARED BY C&C Technologies SURVEY SERVICES
730 E. KALISTE SALOOM ROAD, LAFAYETTE, LA (337) 261-0660

JOB NO. 7273	DWG: REP	CHK: KPB	REVISED	DATE: 09/30/2004
FILENAME: L:\14S11E\7273\C7273.DWG				SHEET 2 OF 4

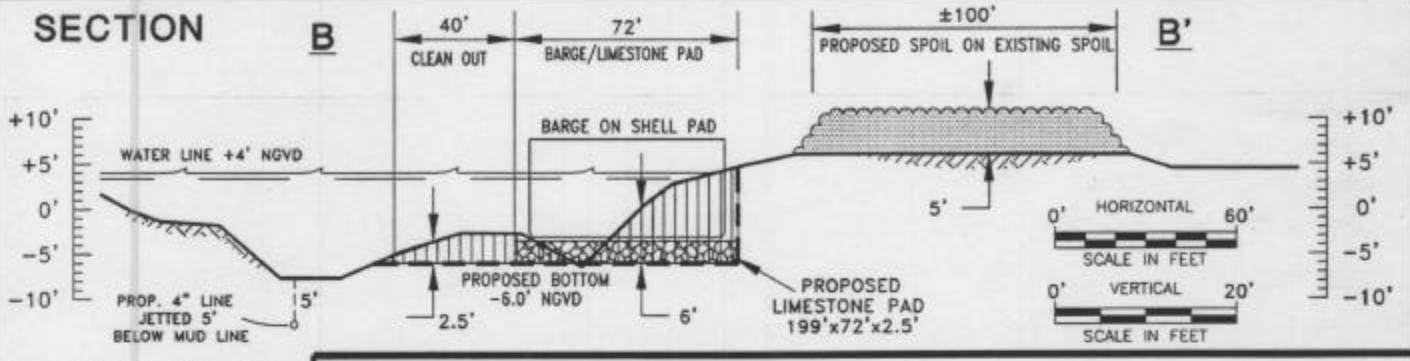

Approx. 20 Cu. Yds. Of Material To Be Displaced By Jetting Operations.

Ditch is to be backfilled by naturally occuring sedimentation.

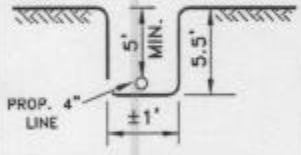

JETTING DITCH
NOT TO SCALE

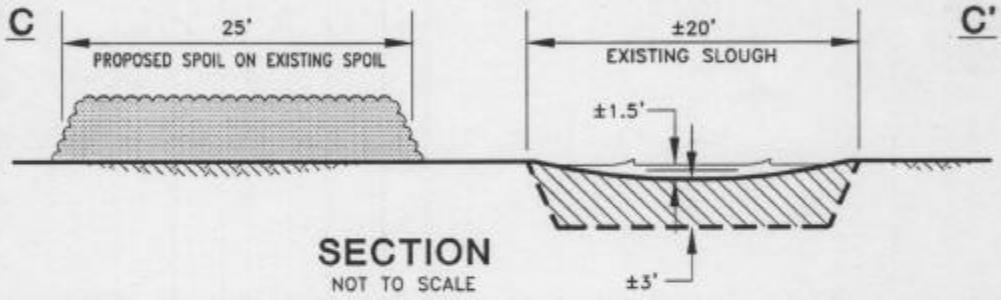

SECTION
NOT TO SCALE

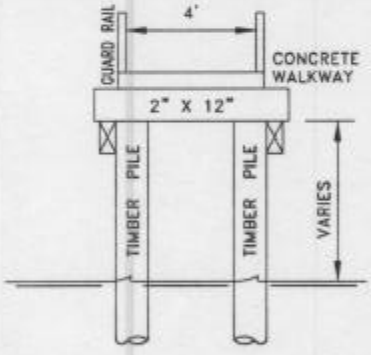

SECTION

TYPICAL WALKWAY DETAILS
NOT TO SCALE

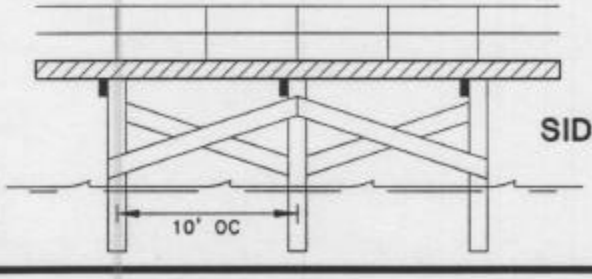

SIDE VIEW

TYPICAL 5 PILE CLUSTER
NOT TO SCALE

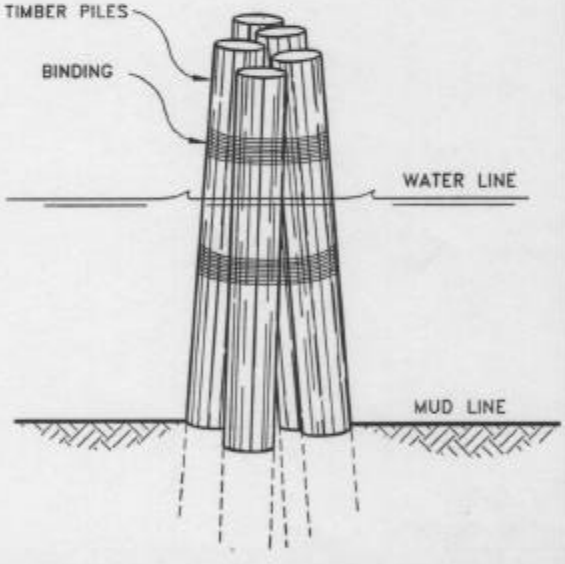

HELIS OIL & GAS COMPANY, LLC
228 ST. CHARLES AVENUE, SUITE 912
NEW ORLEANS, LA 70130

PROPOSED STRUCTURES
TO SERVE THE WILLIAMS LAND COMPANY, LLC A NO. 1
WILLOW COVE FIELD
ST. MARTIN PARISH, LOUISIANA

PREPARED BY C&C Technologies SURVEY SERVICES 730 E. KALISTE SALOOM ROAD, LAFAYETTE, LA (337) 261-0660	JOB NO. 7273	DWG: REP	CHK: KPB	REVISED	DATE: 09/30/2004
	FILENAME: L:\14S11E\7273\C7273.DWG				SHEET 3 OF 4

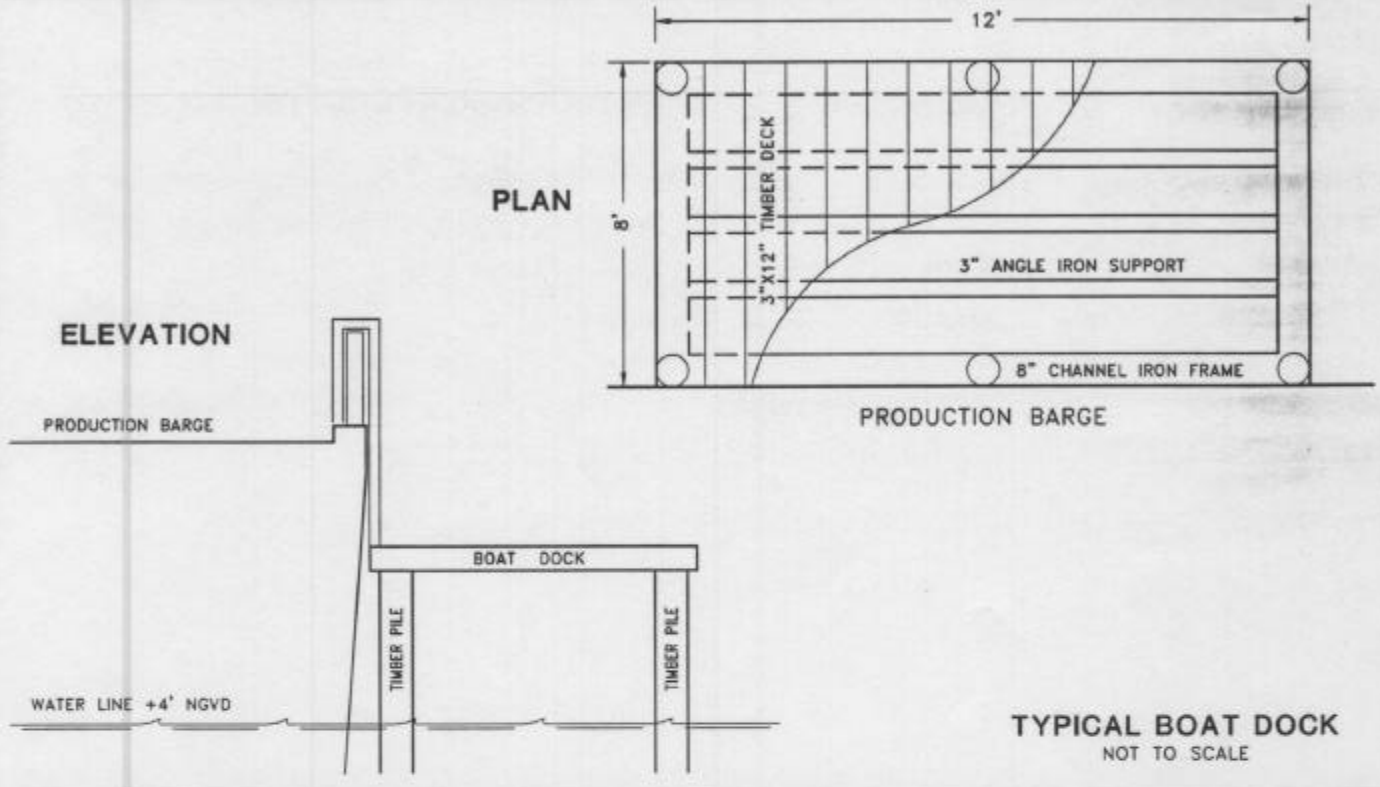

TYPICAL BOAT DOCK
NOT TO SCALE

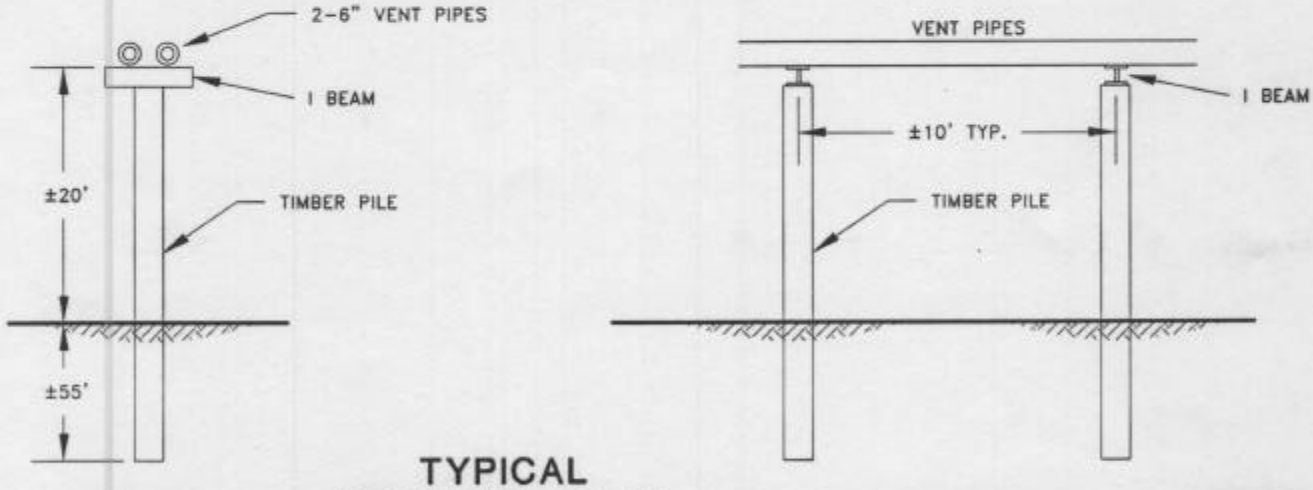

FRONT

TYPICAL VENT PIPE PILES
NOT TO SCALE

SIDE

HELIS OIL & GAS COMPANY, LLC
228 ST. CHARLES AVENUE, SUITE 912
NEW ORLEANS, LA 70130

PROPOSED STRUCTURES
TO SERVE THE WILLIAMS LAND COMPANY, LLC A NO. 1
WILLOW COVE FIELD
ST. MARTIN PARISH, LOUISIANA

PREPARED BY C&C Technologies SURVEY SERVICES 730 E. KALISTE SALOOM ROAD, LAFAYETTE, LA. (337) 261-0660	JOB NO. 7273	DWG: REP	CHK: KPB	REVISED	DATE: 09/30/2004
	FILENAME: L:\14S11E\7273\C7273.DWG				SHEET 4 OF 4