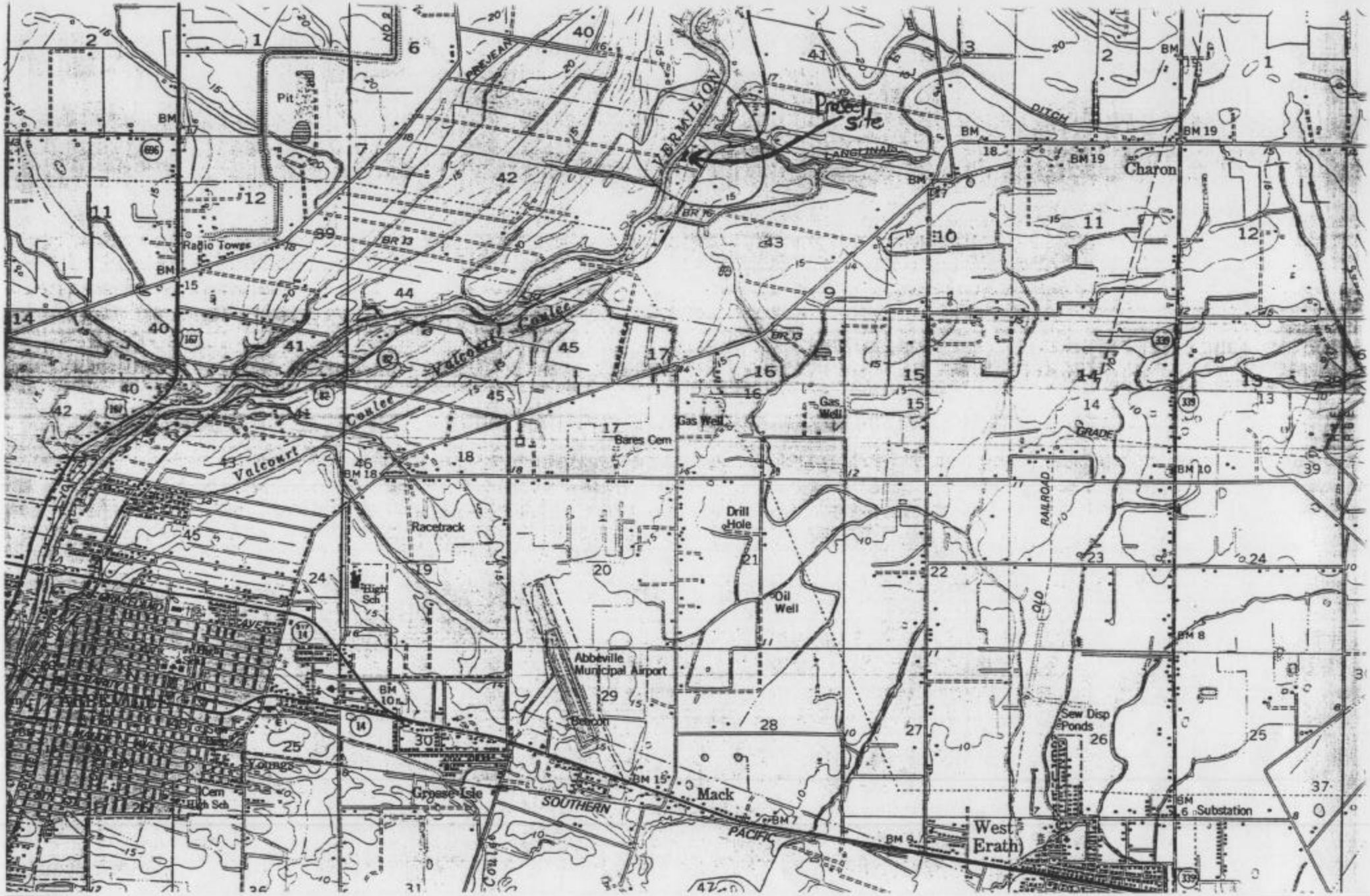

Project site
VERMILION
PREJEAN
DITCH
LANGLINAIS
Charon
Pit
Radio Towers
Valcourt Coulee
Gas Well
Bares Cem
Racetrack
Drill Hole
Oil Well
High Sch
Abbeville Municipal Airport
Beacon
Sew Disp Ponds
Youngs
Cem
High Sch
Grosse Isle
SOUTHERN
PACIFIC
Mack
West Erath
Substation
RAILROAD
GRADE
OLD

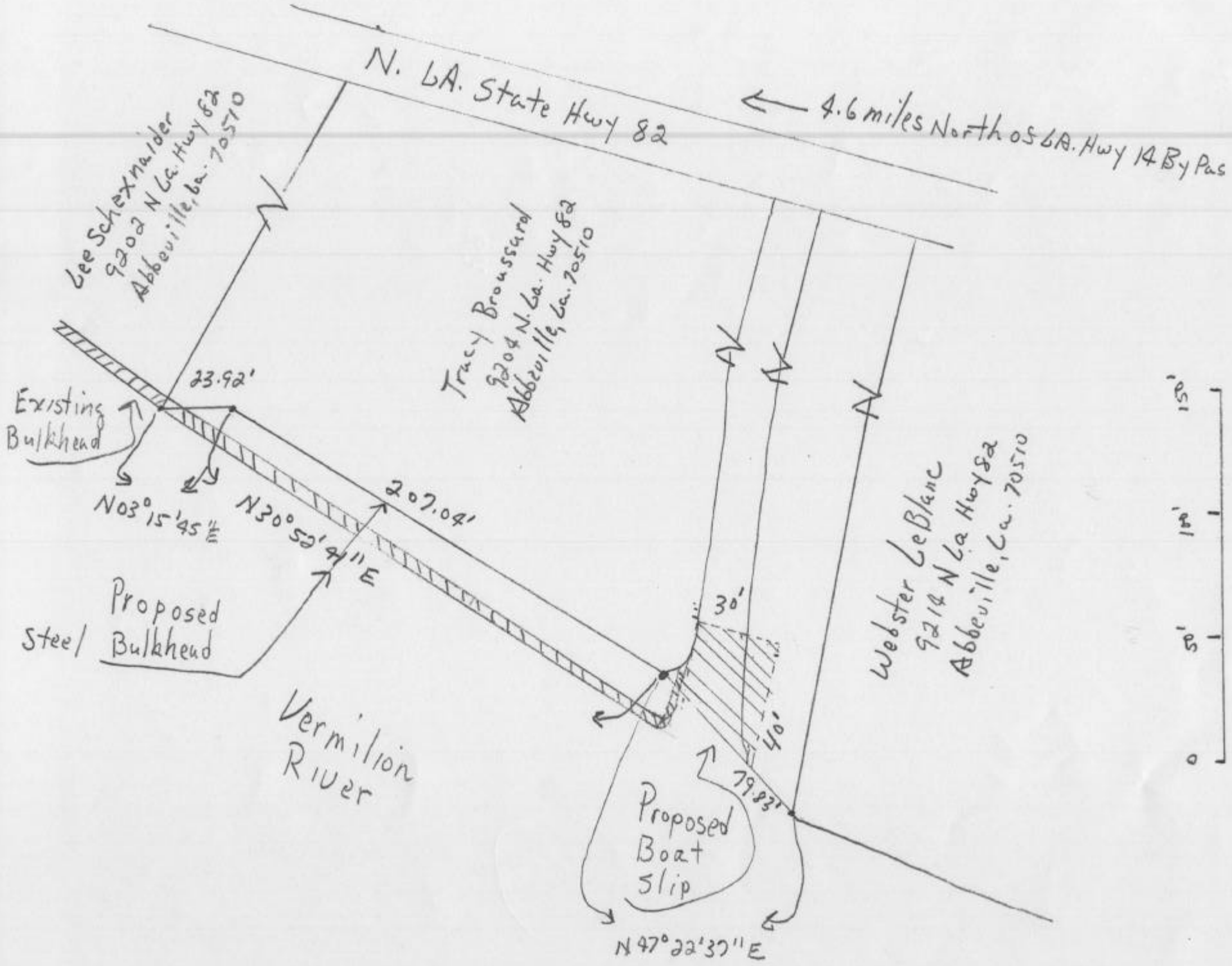
N. LA. State Hwy 82
← 4.6 miles North of LA. Hwy 14 By Pas
Lee Schexnaider
9202 N La. Hwy 82
Abbeville, La. 70510
Tracy Broussard
9204 N. La. Hwy 82
Abbeville, La. 70510
Webster LeBlanc
9214 N La Hwy 82
Abbeville, La. 70510
23.92'
Existing Bulkhead
N03°15'45"E
N30°52'41"E
207.04'
Proposed Steel Bulkhead
30'
40'
79.83'
Vermilion River
Proposed Boat Slip
N47°22'37"E
15'
10'
5'
0

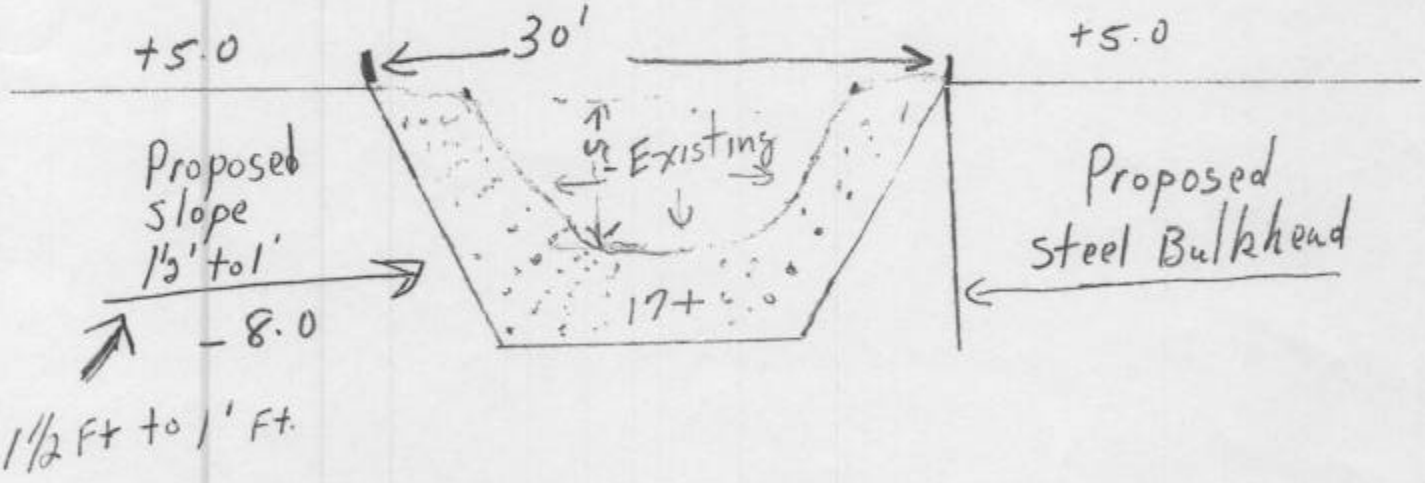
+5.0
30'
+5.0
Existing
Proposed
slope
1½' to 1'
Proposed
steel Bulkhead
17+
- 8.0
1½ Ft to 1' Ft.

Purpose:
Erosion Control and boat slip

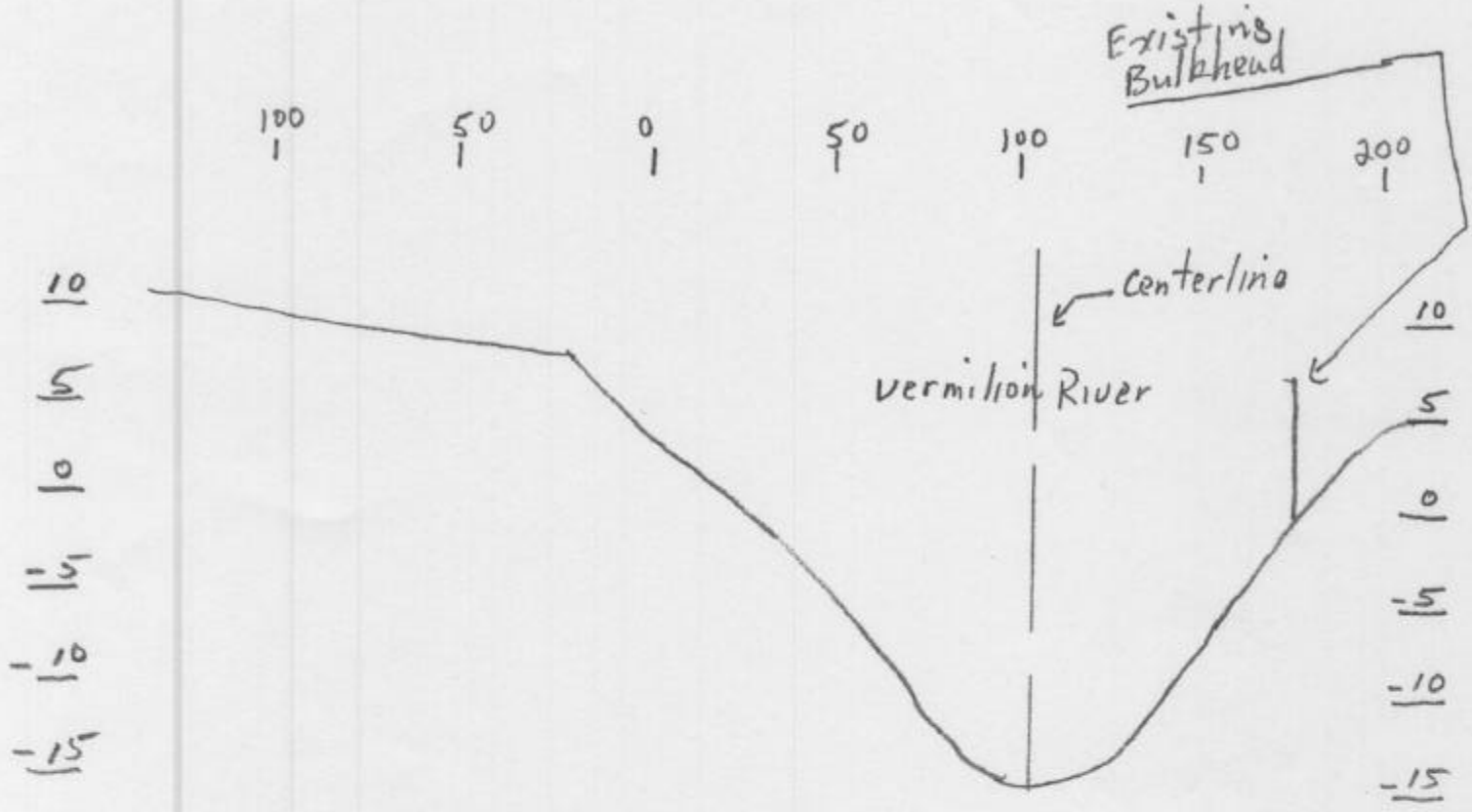



Scale of feet - Horizontal



Scale of feet Vertical

djacent Property owners:

Lee Schexnaider
9202 N La. Hwy 82
Abbeville, La 70510

Webster LeBlanc
9214 N. La. Hwy 82
Abbeville La. 70510

Application by:
Tracy Broussard
9204 N.La. Hwy 82
Abbeville, La. 70510

Cross-Section
Proposed Steel Bulkhead
on Vermilion River
Parish of Vermilion
State of Louisiana