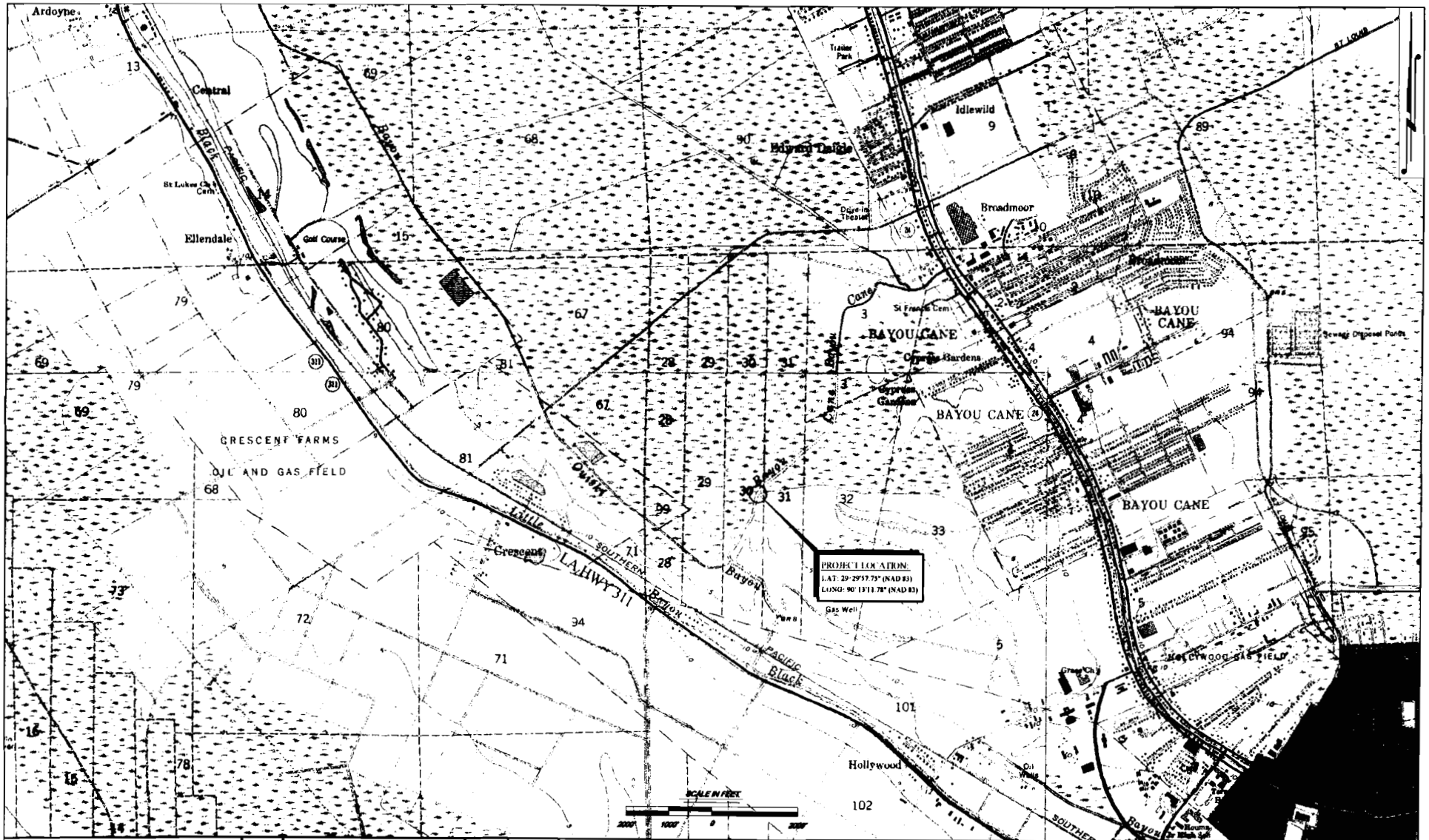

NOTES

DATE	REVISIONS	DRAWN BY	APPROVED BY

TBS T. BAKER SMITH
PROFESSIONAL CONSULTANTS SINCE 1931
(504) 868-1000 www.tbsmith.com

SITE LOCATION

FILE NAME:	
TBS NO.:	
DATE:	
PLOT SCALE:	
DRAWN BY:	
APPROVED:	
MAP NO.	

BAYOU CANE IMPROVEMENT

SPN 576-55-0015(336), F.D. 1-1A (PHASE 6)
PARISH PROJECT 06-DRA-47
LOCATED IN SECTION 101, T17S-R17E
TERREBONNE PARISH, LOUISIANA

SHEET NO. 1 OF 4

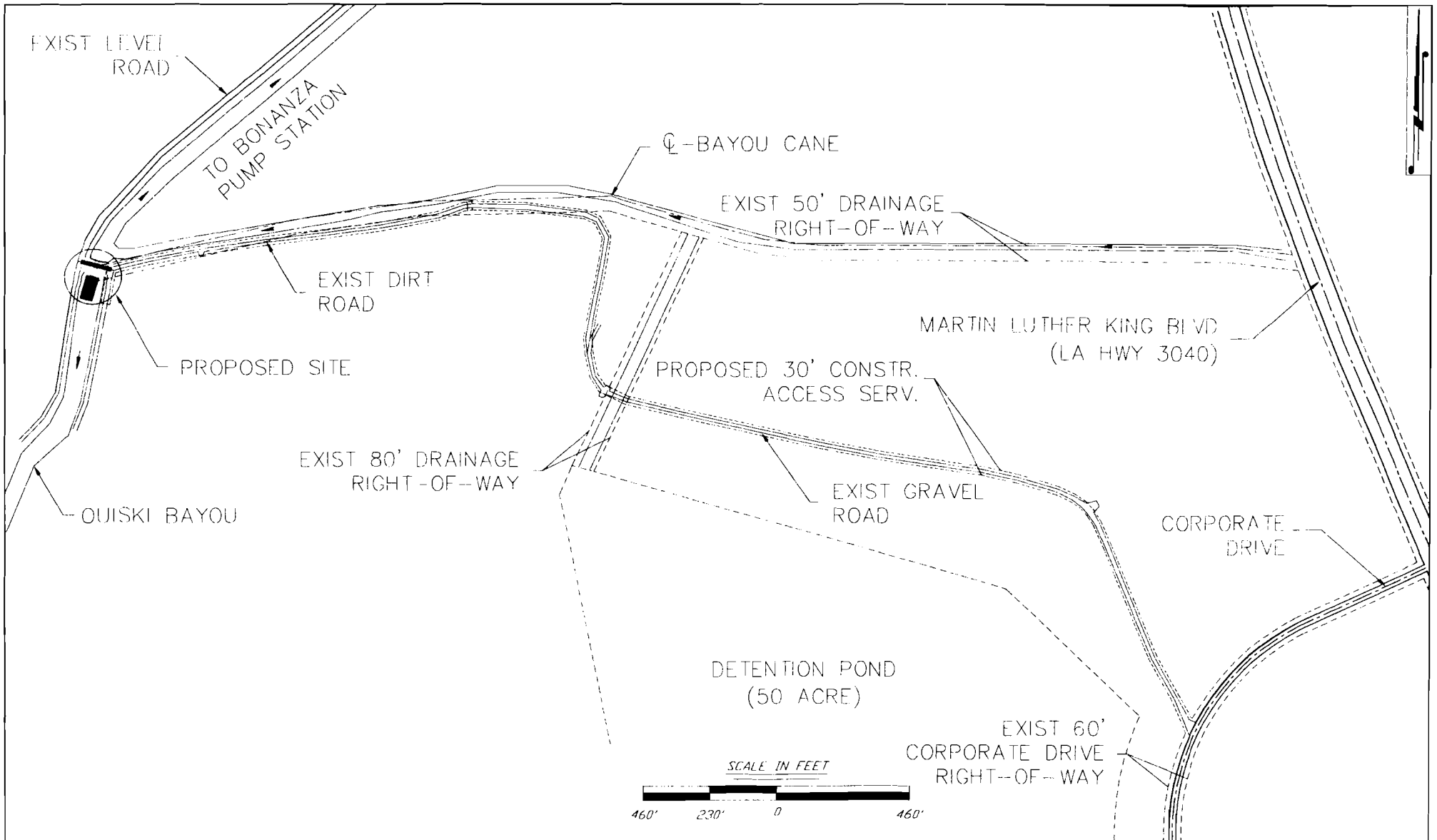

NOTES

DATE	REVISIONS	DRAWN BY	APPROVED BY

TBS T. BAKER SMITH

VICINITY MAP

FILE NAME:
TBS NO:
DATE:
PLOT SCALE:
DRAWN BY:
APPROVED:
MAP NO.

BAYOU CANE IMPROVEMENT

SPN 576-55-0015(336), F.D. 1-1A (PHASE 6)
PARISH PROJECT 06-DRA-47
LOCATED IN SECTION 101, T17S-R17E
TERREBONNE PARISH, LOUISIANA

SHEET NO 2 OF 4

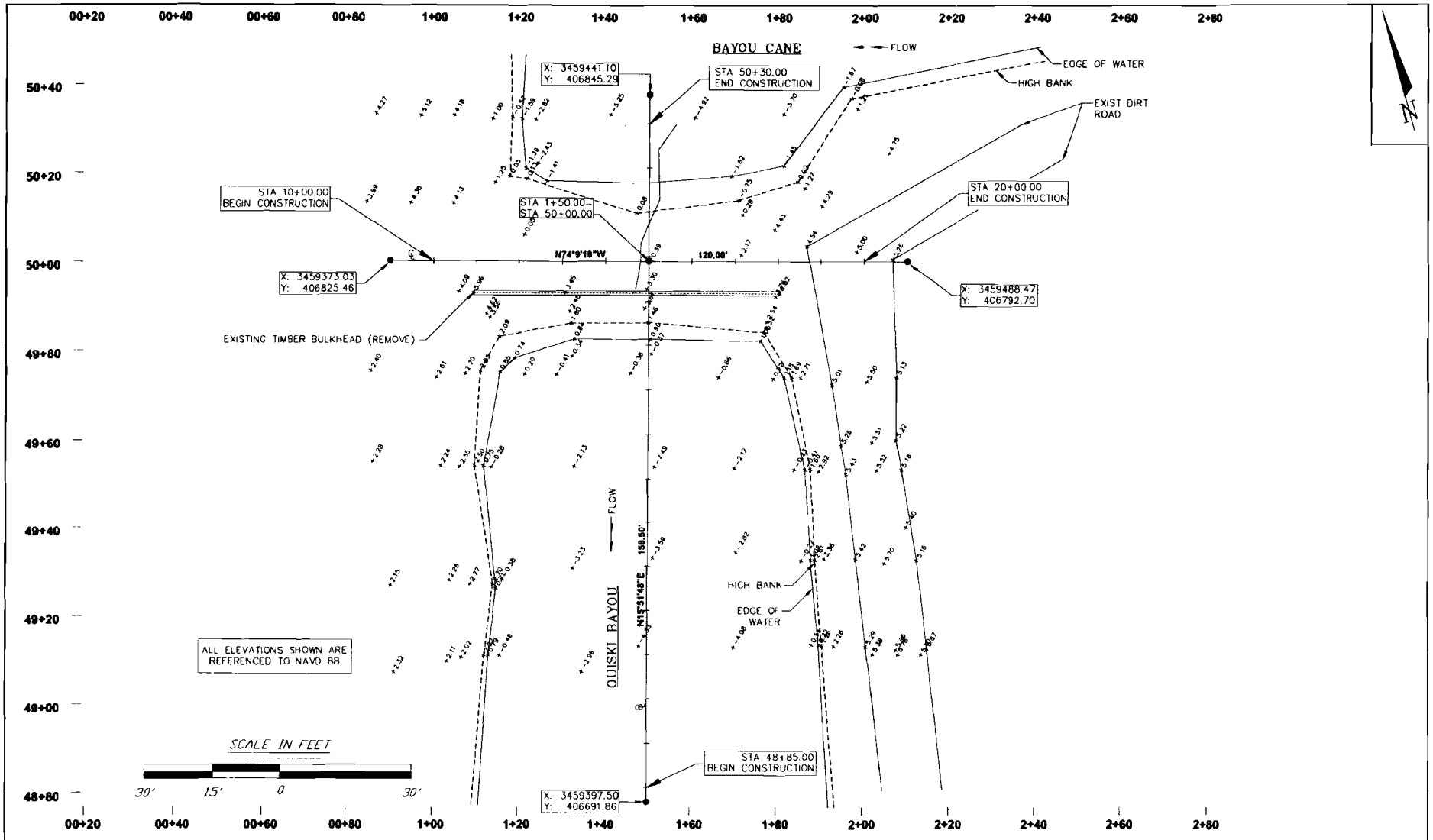

NOTES: ALL ELEVATIONS SHOWN ARE FROM NAVD 88 DATUM

DATE	REVISIONS	DRAWN BY	APPROVED BY

T. BAKER SMITH

EXISTING SITE CONDITIONS

FILE NAME	
TBS NO.	
DATE	
PROJECT	
DRAWN BY	
APPROVED	
MAP NO.	

BAYOU CANE IMPROVEMENT

SPN 576-55-0015(336), F.D. 1-1A (PHASE 6)
PARISH PROJECT 06-DRA-47
LOCATED IN SECTION 101, T17S-R17E
TERREBONNE PARISH, LOUISIANA

SHEET NO. 3A OF 4

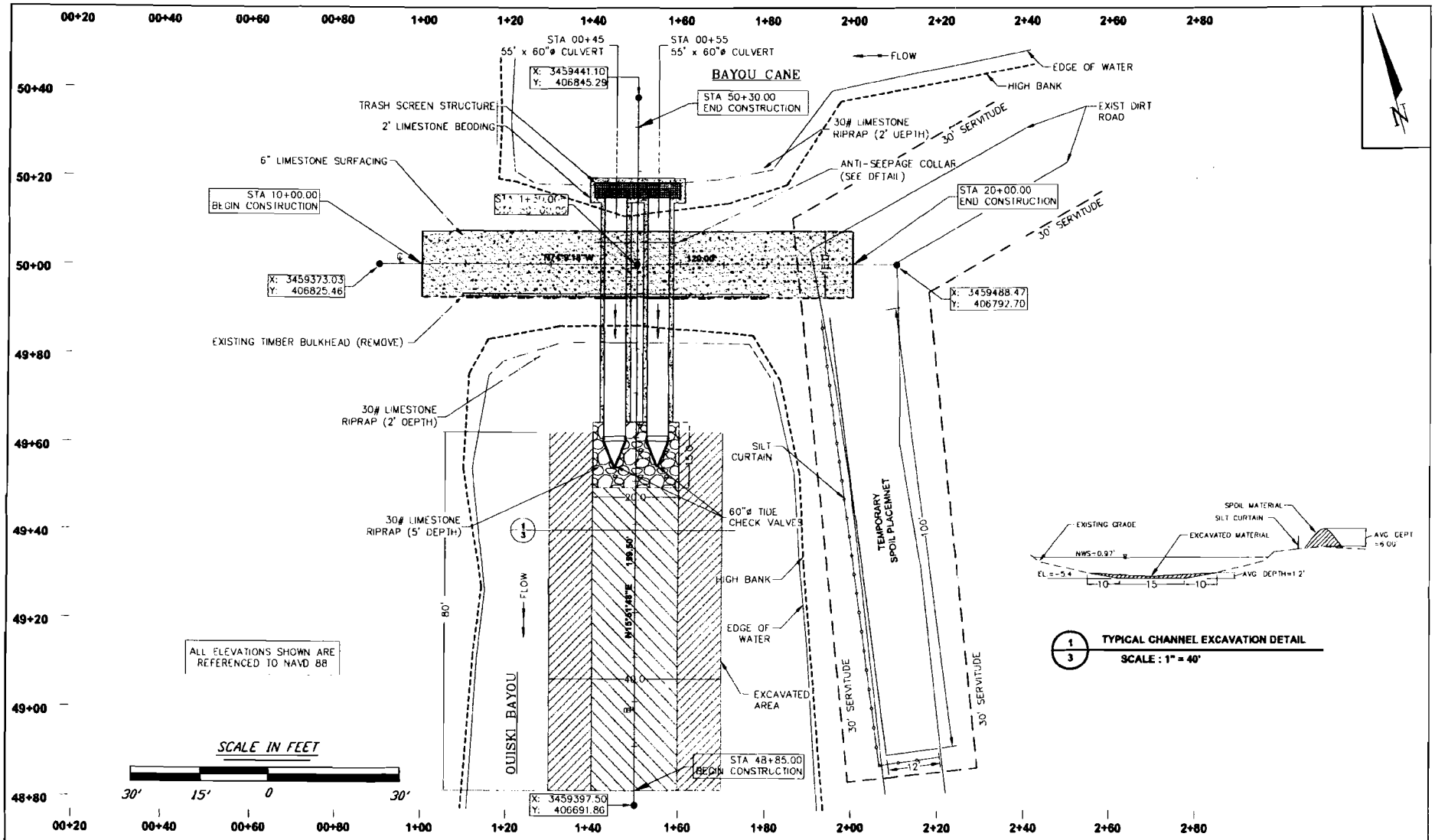

NOTE: ALL ELEVATIONS SHOWN ARE FROM NAVD 88 DATUM

DATE	REVISIONS	DRAWN BY	APPROVED BY

REVISIONS

T. BAKER SMITH

CHANNEL EXCAVATION & PLAN VIEW SHEET

FILE NAME	
TBS NO.	
DATE	
SCALE	
DRAWN BY	
APPROVED	
MAP NO.	

BAYOU CANE IMPROVEMENT

SPN 576-55-0015(336), F.D. 1-1A (PHASE 6)
PARISH PROJECT 06-DRA-47
LOCATED IN SECTION 101, T17S-R17E
TERREBONNE PARISH, LOUISIANA

SHEET NO. 3 OF 4

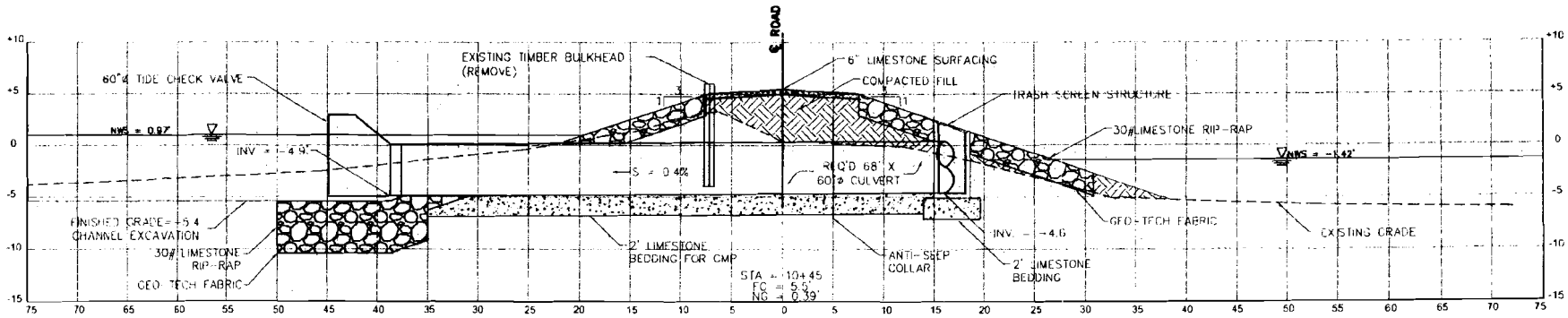

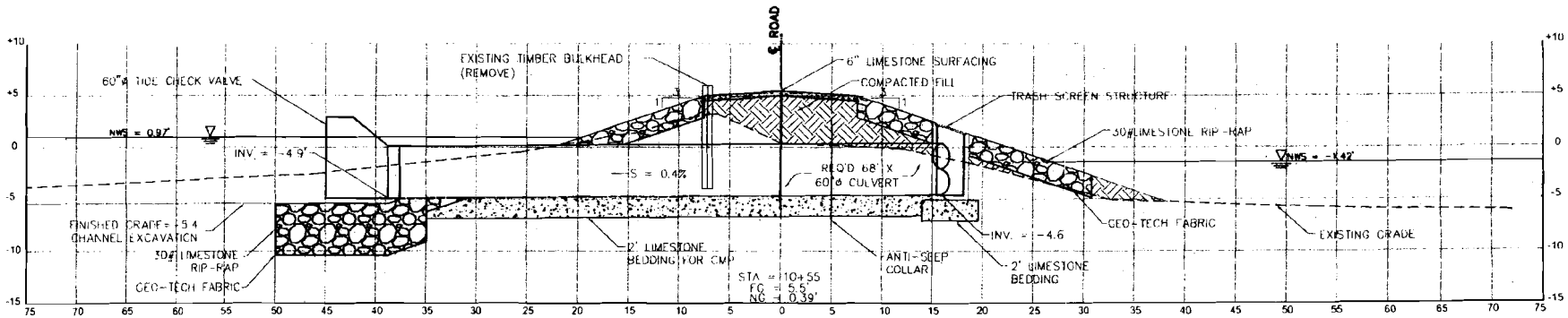

VOLUMES

EXCAVATION:

CHANNEL EXCAVATION = 200 CY
EARTHEN DAM EXCAV. = 260 CY

FILL MATERIAL:

COMPACTED EARTH FILL = 300 CY
LIMESTONE BEDDING = 60 CY
LIMESTONE RIPRAP = 325 CY
LIMESTONE SURFACING = 28 CY

SCALE IN FEET

15' 7.5' 0 15'

NOTES

ALL ELEVATIONS SHOWN ARE REFERENCED TO NAVD 88

DATE	REVISIONS	DRAWN BY	APPROVED BY

REVISIONS

TBS T. BAKER SMITH

CROSS-SECTIONS OF STRUCTURE

BAYOU CANE IMPROVEMENT

SPN 576-55-0015(336), F.D. 1-1A (PHASE 6)
PARISH PROJECT 06-DRA-47
LOCATED IN SECTION 101, T17S-R17E
TERREBONNE PARISH, LOUISIANA

SHEET NO. 4 OF 4