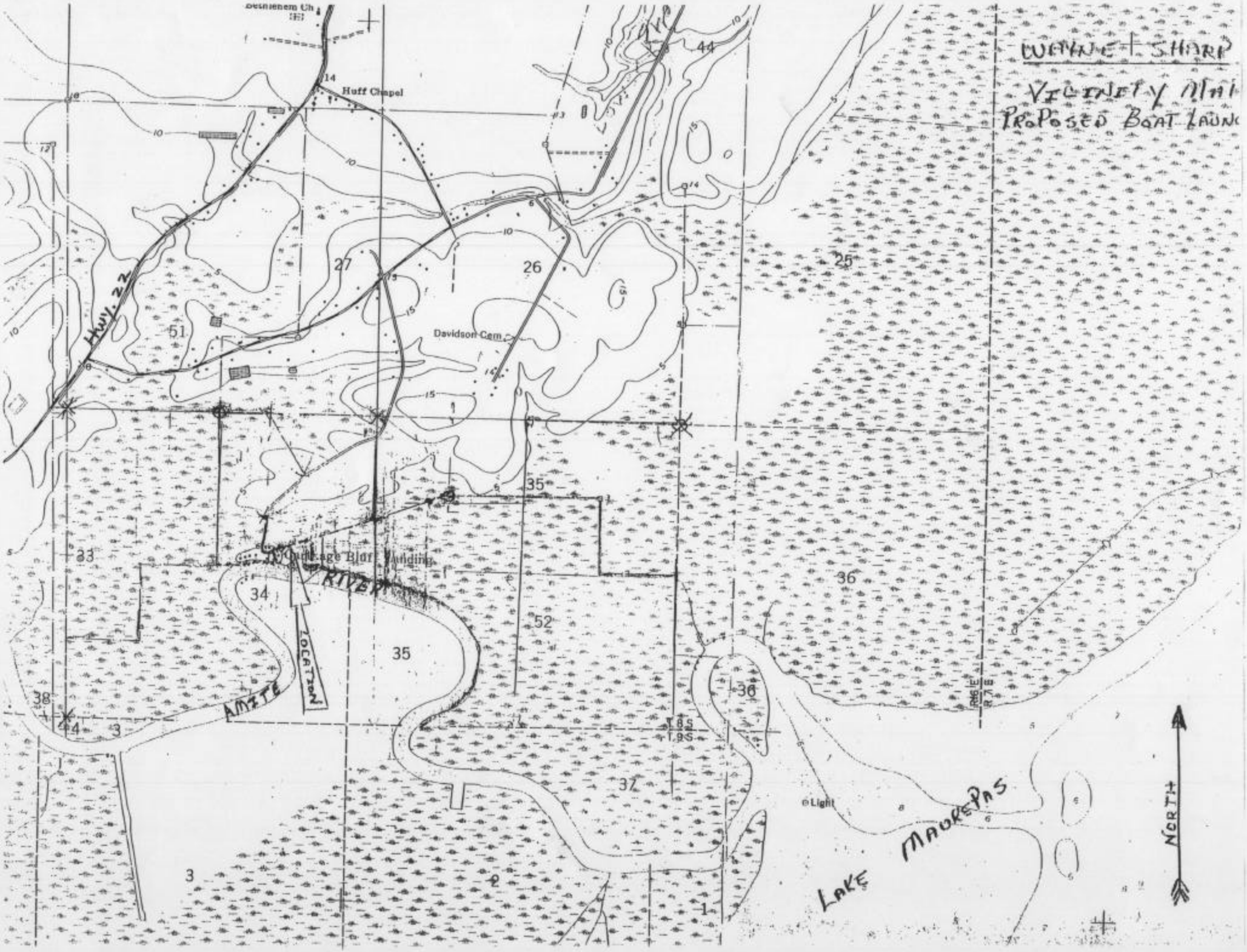
WAYNE + SHARP
VICINITY MAP
PROPOSED BOAT LAUNC
Bethlehem Ch
Huff Chapel
Davidson Cem
HWY. 22
Cottage Bluff Landing
RIVER
LOCATION
AMITE
LAKE MAUREPAS
Light
NORTH
T.8S
T.9S
R.6E
R.7E
25
26
27
33
34
35
36
37
38
44
51
52
3
2
1

AMITE RIVER BOAT LANDING
WAYNE SHARP
P20041162

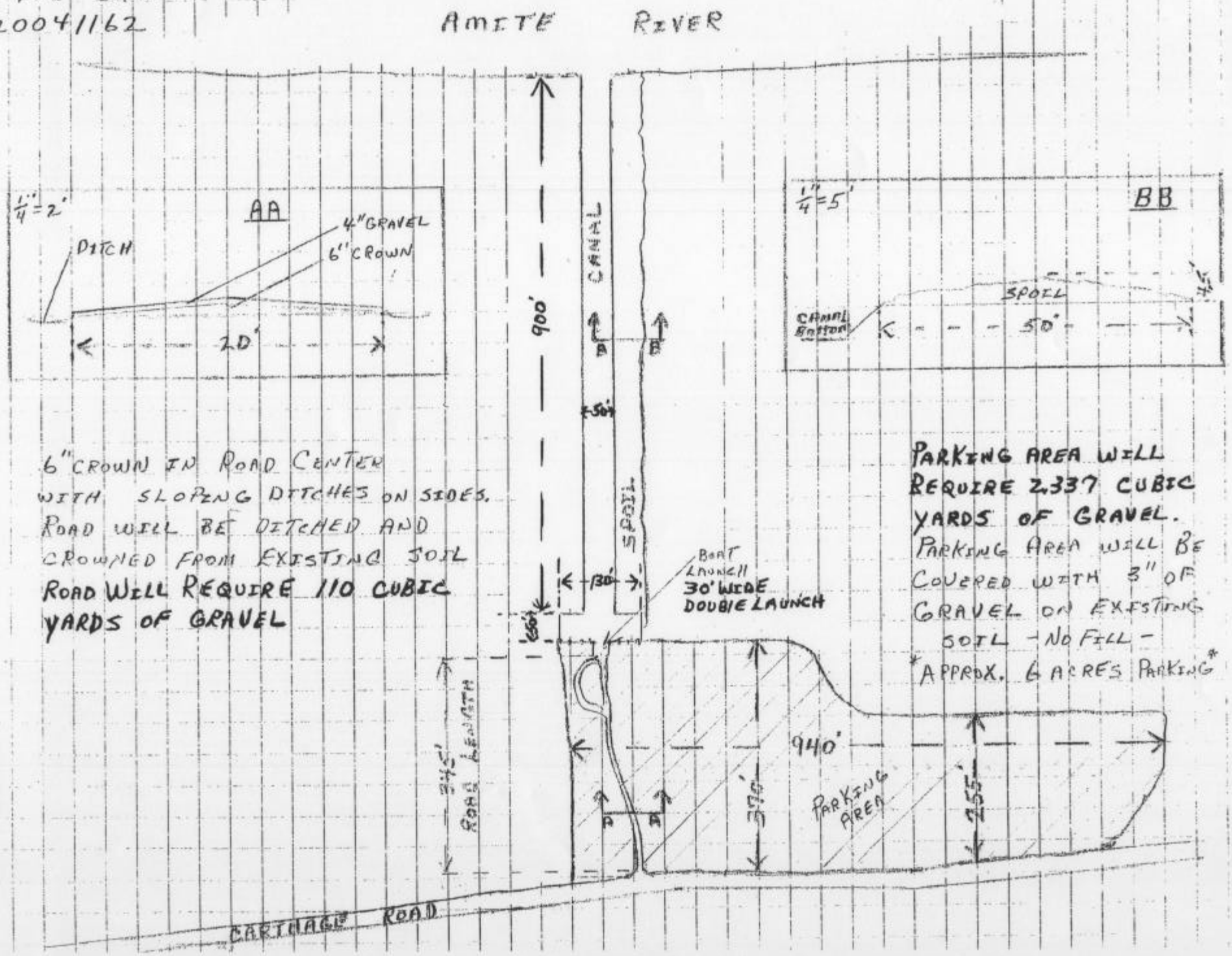

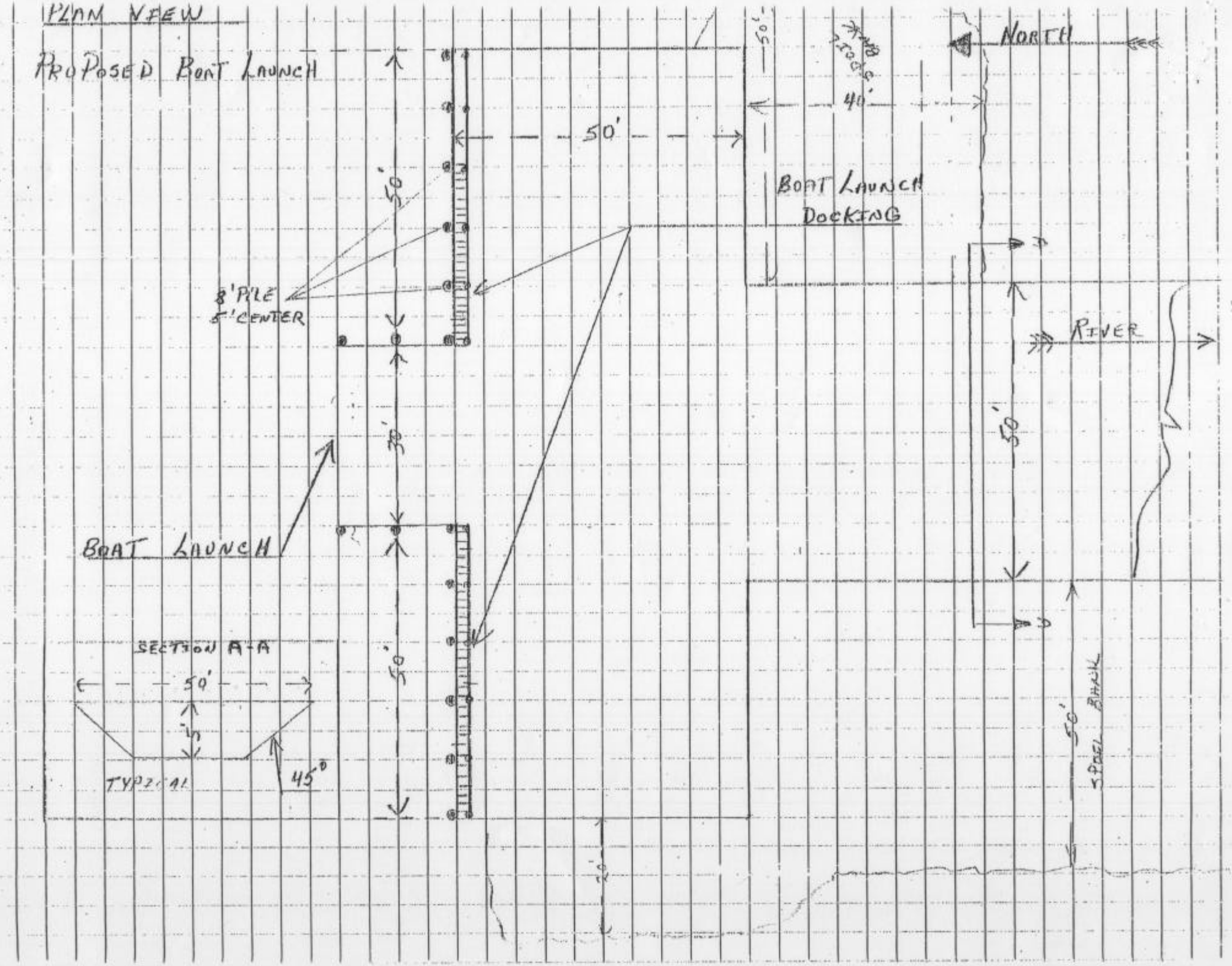
PLAN VIEW
PROPOSED BOAT LAUNCH
NORTH
50'
40'
50'
BOAT LAUNCH
DOCKING
8' PILE
5' CENTER
RIVER
30'
50'
BOAT LAUNCH
SECTION A-A
50'
5'
TYPICAL
45°
50'
50'
SPOIL BANK
20'

SIDE VIEW

PROPOSED BOAT LAUNCH
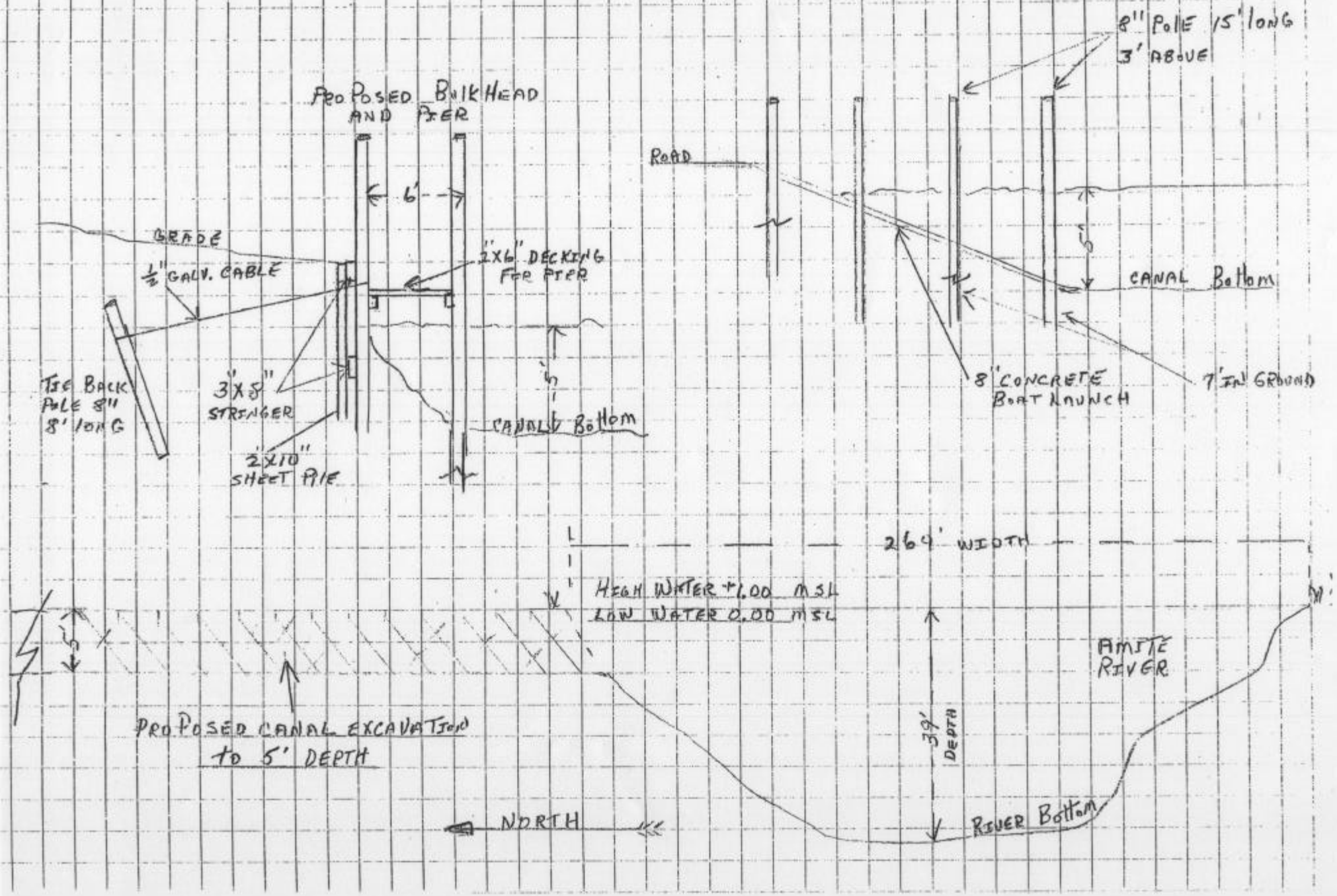
NOTE: ALL WOOD PRESSURE/CHEMICAL TREATED
ALL HARDWARE HOT GALVANIZED