Google

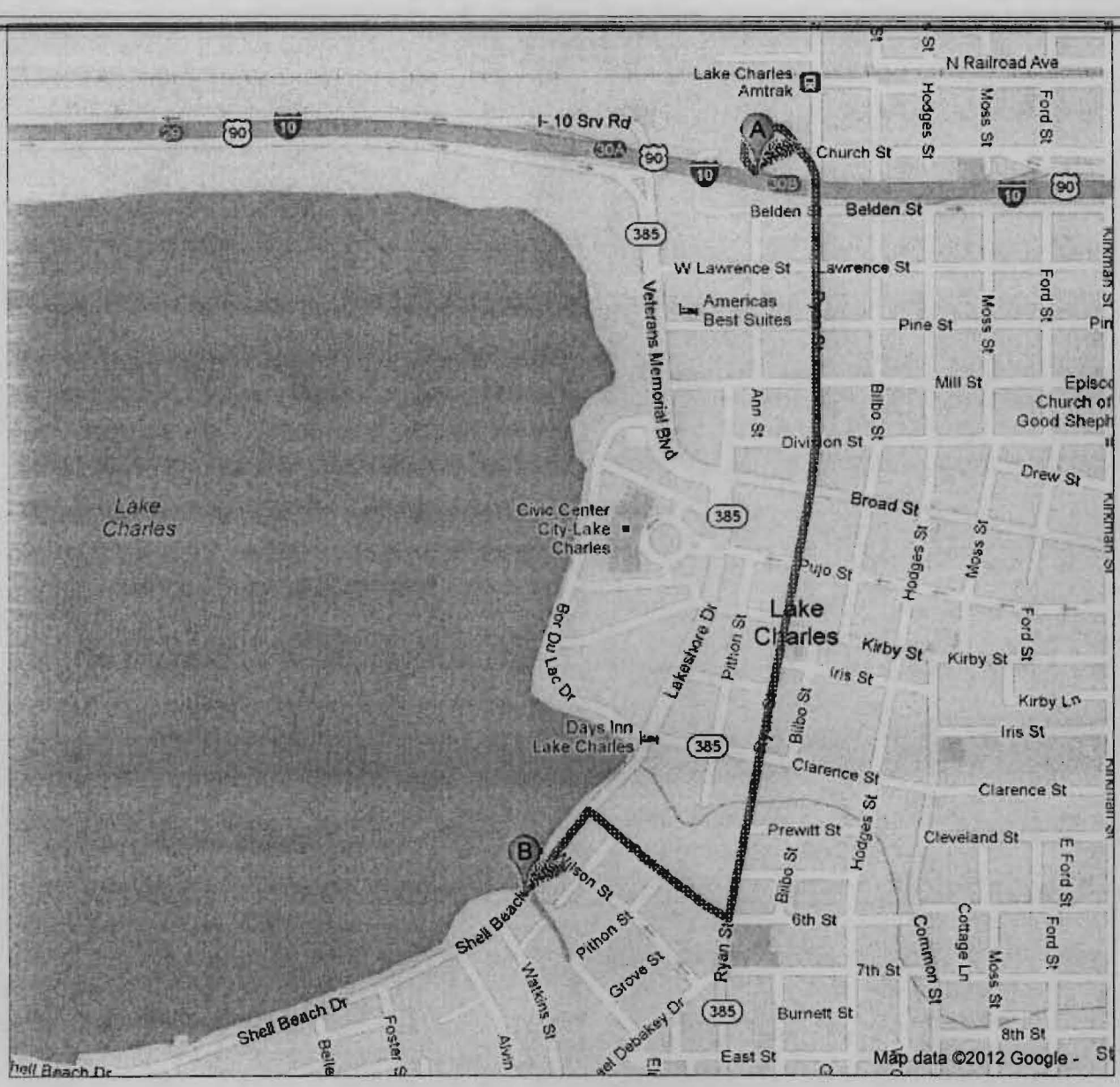

Driving directions to 110 Shell Beach Dr, Lake Charles, LA 70601

3D

Exit 30B

1. Head **northwest** on **Exit 30B** toward **Ryan St** — 0.2 mi
2. Slight right onto **Ryan St** — 1.1 mi
3. Turn right onto **Park Ave** — 0.3 mi

Google

Address **110 Shell Beach Dr**
Lake Charles, LA 70601

Get Google Maps on your phone
Text the word "GMAPS" to 466453

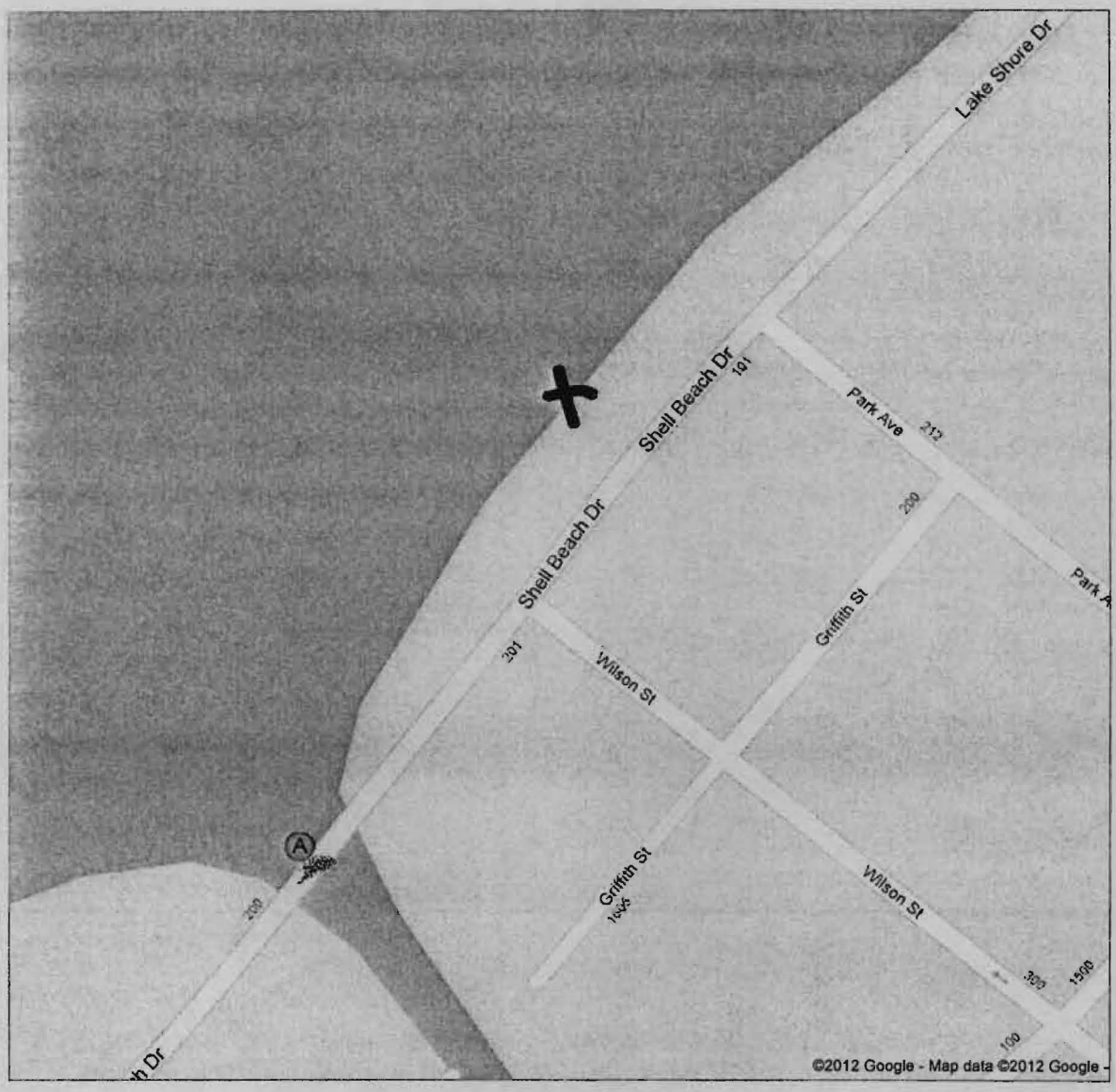

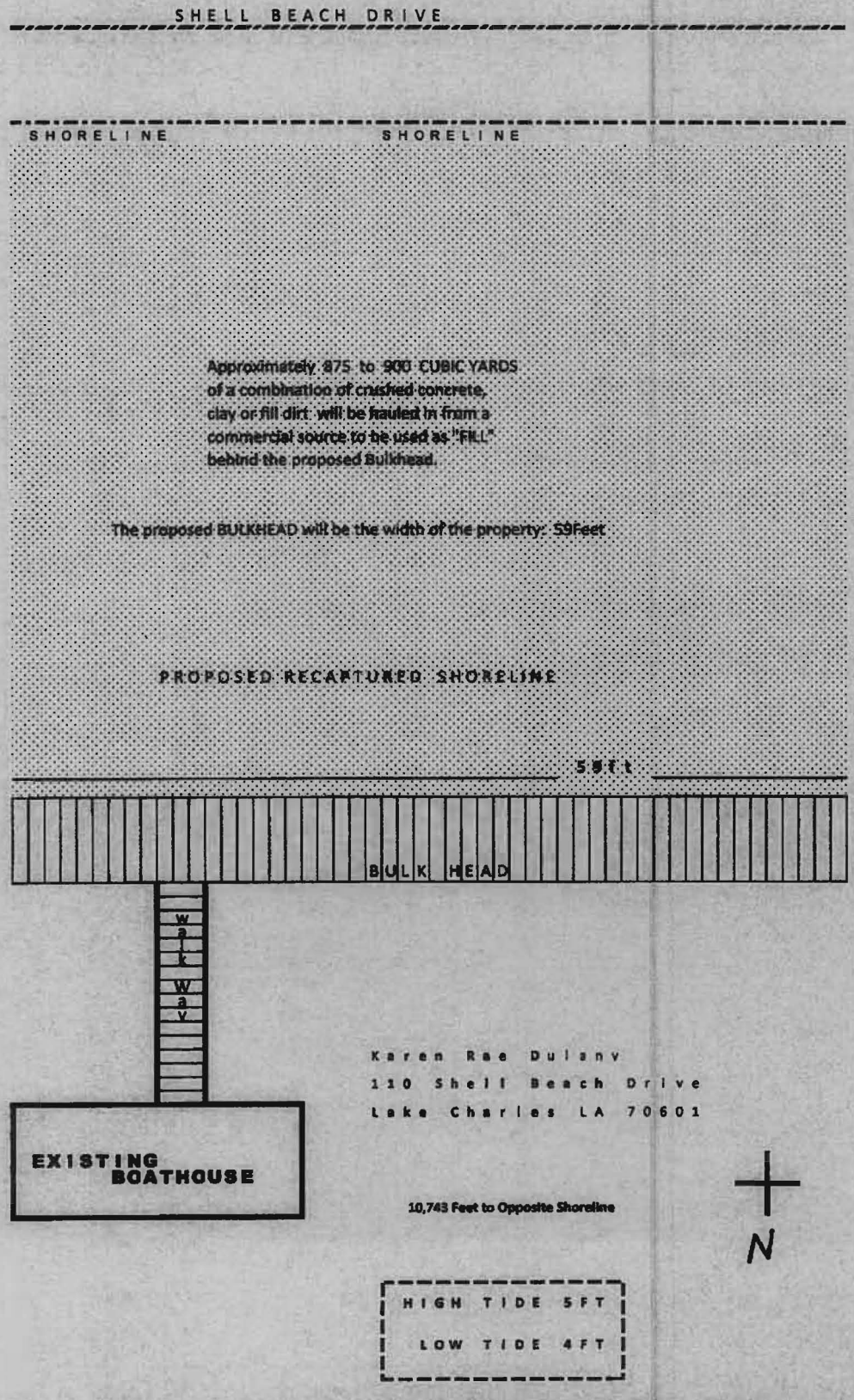
SHELL BEACH DRIVE
SHORELINE
SHORELINE
Approximately 875 to 900 CUBIC YARDS of a combination of crushed concrete, clay or fill dirt will be hauled in from a commercial source to be used as "FILL" behind the proposed Bulkhead.
The proposed BULKHEAD will be the width of the property: 59Feet
PROPOSED RECAPTURED SHORELINE
59ft
BULK HEAD
walk way
EXISTING BOATHOUSE
Karen Rae Dulany
110 Shell Beach Drive
Lake Charles LA 70601
10,743 Feet to Opposite Shoreline
N
HIGH TIDE 5FT
LOW TIDE 4FT

Cross Section of Bulkhead

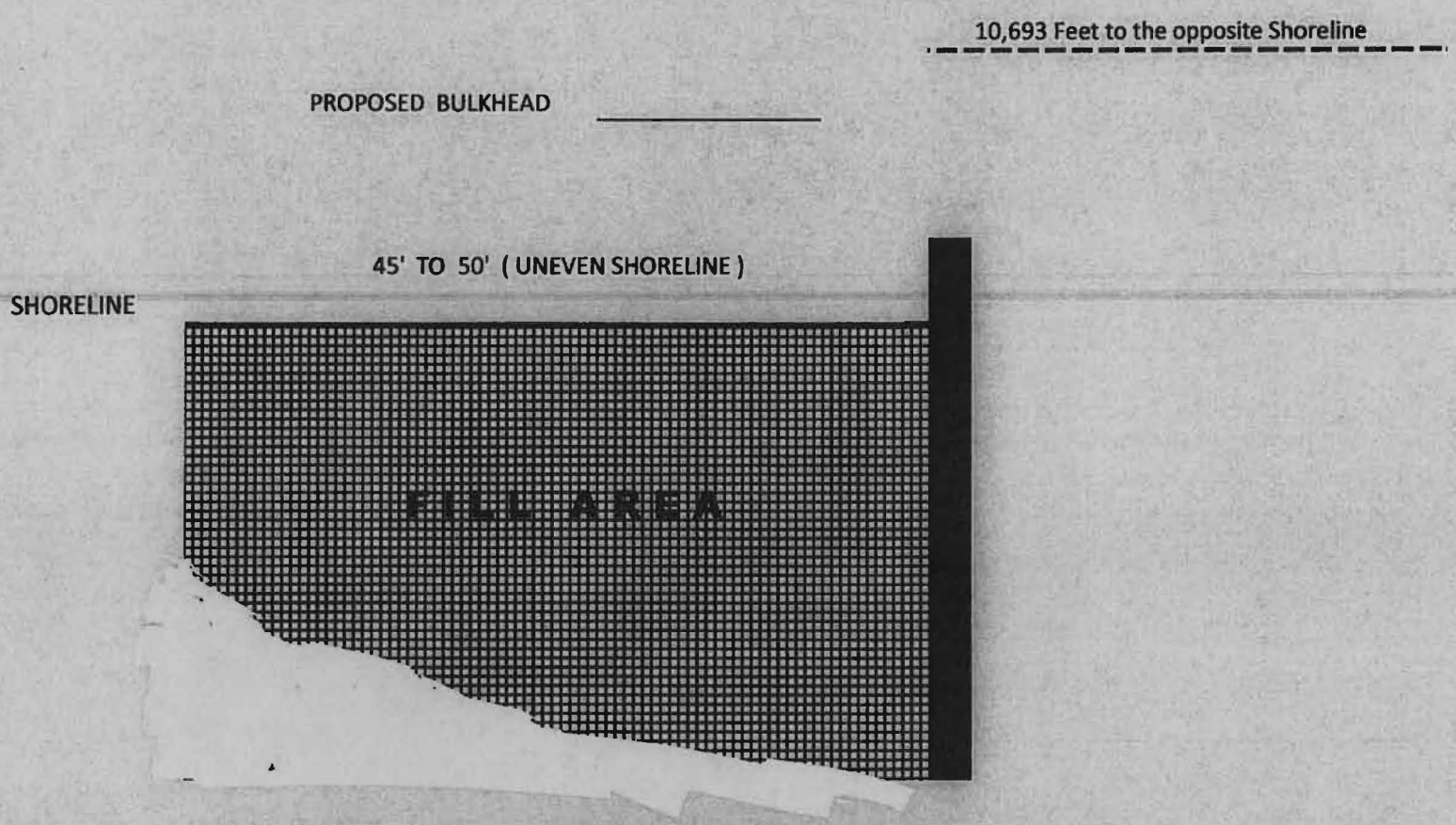

Approximately 900 Cubic Yards of Fill will be hauled in from a commercial source to be used as fill behind the proposed bulkhead

The proposed BULKHEAD will be the width of the property- 59 Feet

Karen Rae Dulany
110 Shell Beach Drive
Lake Charles, LA 70601

Proposed Bulkhead

Section View

B | B - B' | B'
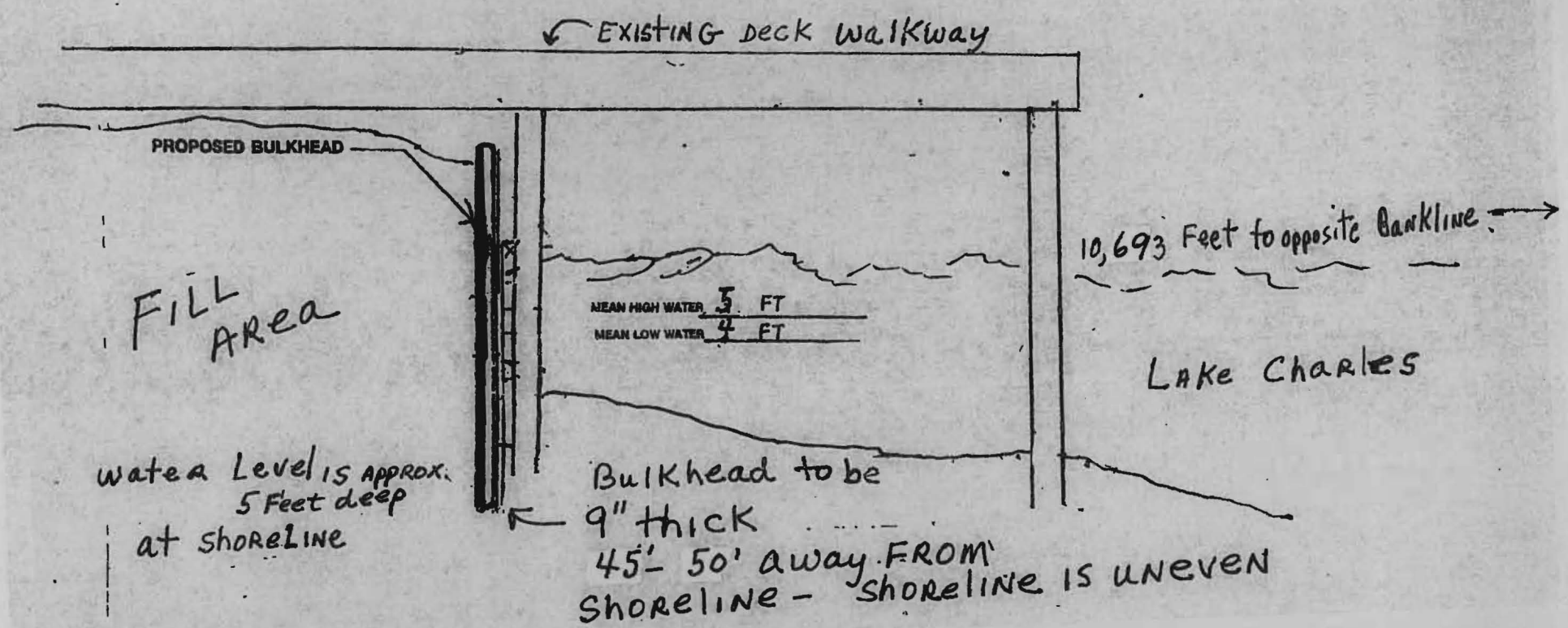
Karen Rae Dulany
110 Shell Beach Drive
Lake Charles, LA 70601