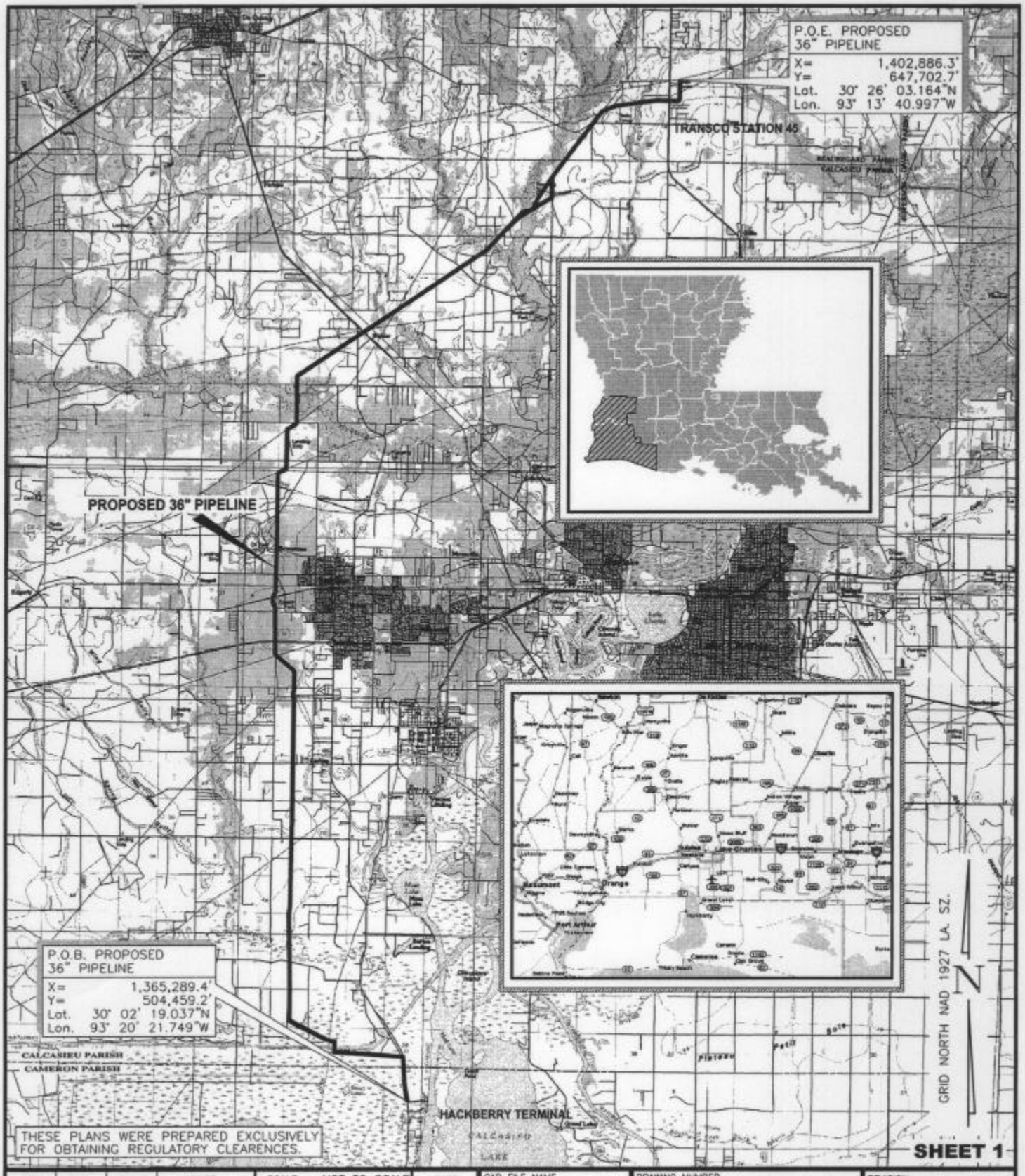

REV	DWN	CHKD	DATE	SCALE: NOT TO SCALE	DATE
1	AGJ	LJB	9/3/03	DWN BY: MJS	7/9/02
2	AZB	LJB	11/11/03	CHKD BY: JMC	7/9/02
				FINAL CK:	
				ENGR.:	
				APPRV:	
				PLANT NAME	
				CAMERON LNG TERMINAL	

CAD FILE NAME	DRAWING NUMBER	REVISION
HYZ00A	320-2200-A	2

CAMERON LNG, LLC

PROPOSED LNG TERMINAL AND

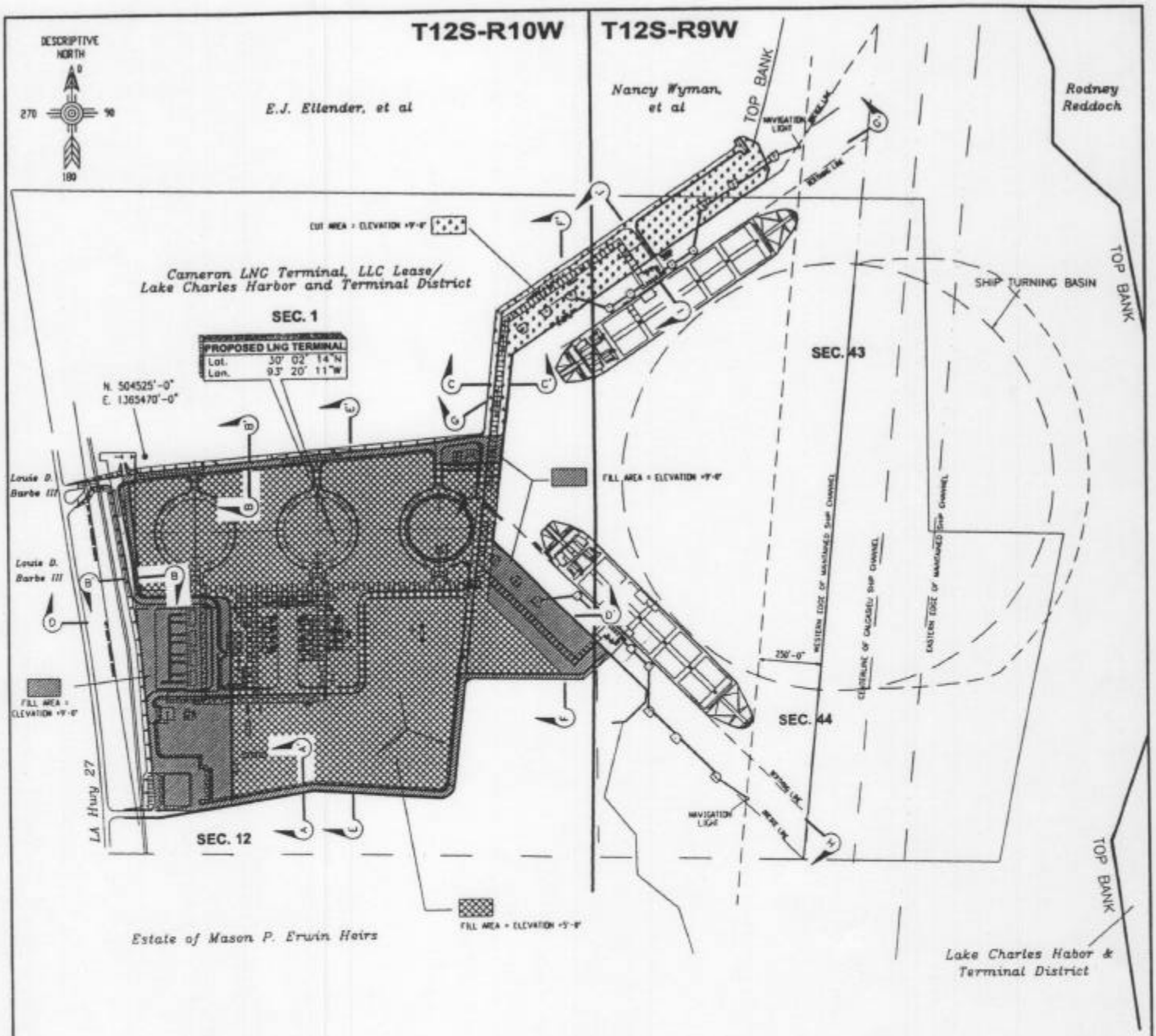

PLAN

600' 0 600'
SCALE IN FEET

NOTES:

CRUSHED STONE BASE fill (2' thick) = 135,000 cubic yards

GENERAL GRANULAR OR CLAY FILL = 615,000 cubic yards

TOTAL = 750,000 cubic yards

(AMENDED) **SHEET 2**

REV	DWN	CHKD	DATE	SCALE: 1"= 600'	DATE
1	AGJ	LJB	9/3/03	DWN BY: MJS	7/9/02
2	JMB	LJB	9/30/03	CHKD BY: JMC	7/9/02
3	AZB	LJB	11/11/03	FINAL CK:	
4	SAC	LJB	11/14/03	ENGR:	
5	AZB	JMC	9/13/04	APPRV:	

CAD FILE NAME	DRAWING NUMBER	REVISION
HYZ00A1	320-2200-A1	5

CAMERON LNG, LLC

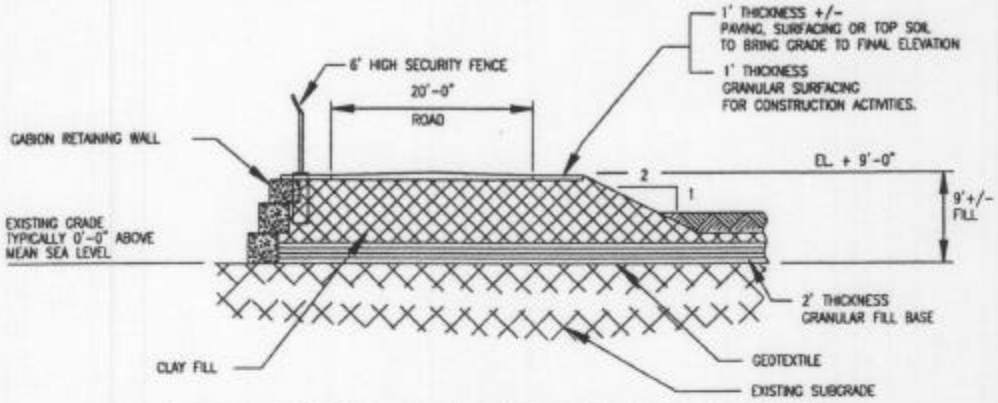

TYPICAL SECTION A-A' EDGE OF SITE AT SOUTH

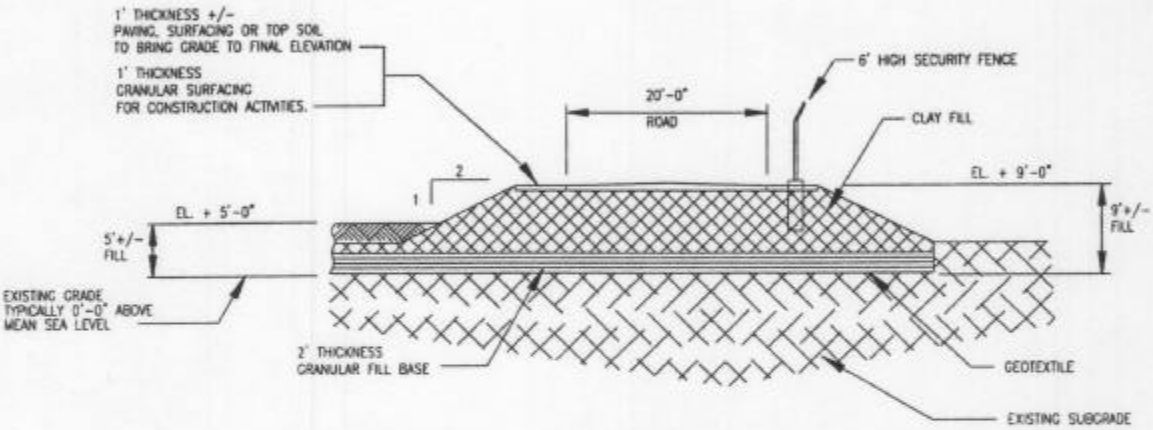

TYPICAL SECTION B-B' EDGE OF SITE AT NORTH AND WEST

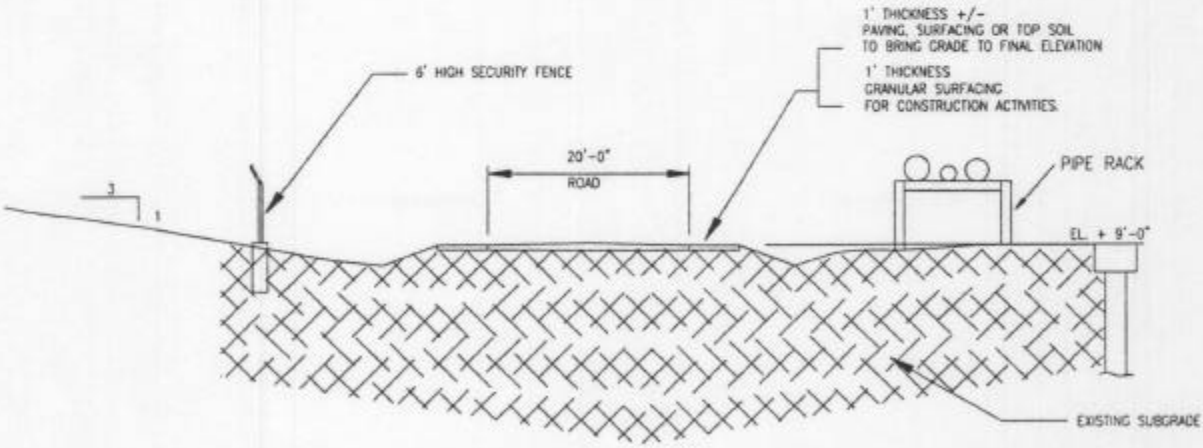

TYPICAL SECTION C-C' EDGE OF SITE AT NORTHEAST

(AMENDED) **SHEET 3**

REV	DWN	CHKD	DATE	SCALE: NOT TO SCALE	DATE	CAD FILE NAME	DRAWING NUMBER	REVISION
1	AGJ	LJB	9/3/03	DWN BY: MJS	7/9/02	HYZ00A3	320-2200-A3	4
2	JMB	LJB	9/30/03	CHKD BY: JMC	7/9/02			
3	AZB	LJB	11/11/03	FINAL CK:		**CAMERON LNG, LLC**		
4	AZB	JMC	9/13/04	ENGR.:				
5	AZB	JMC	9/20/04	APPRV:				

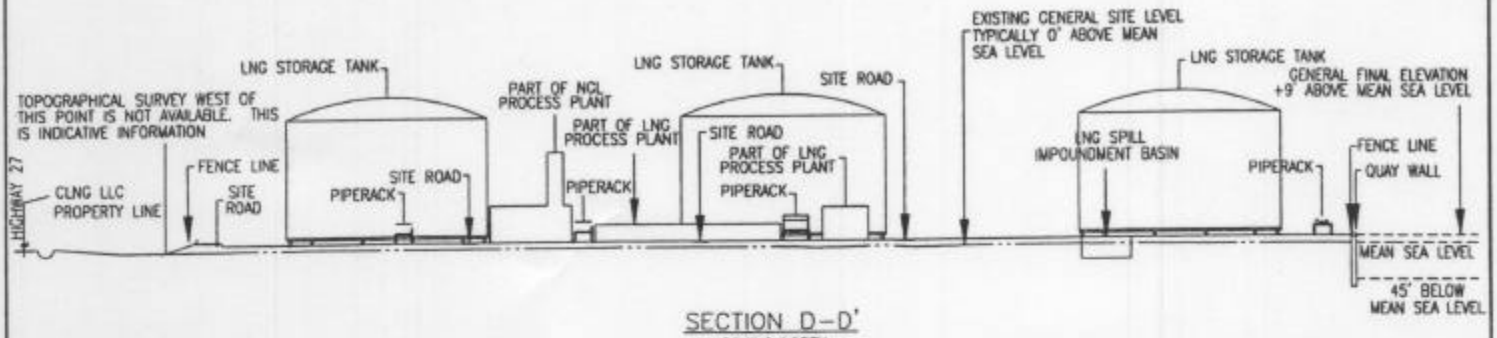

SECTION D-D'
LOOKING NORTH

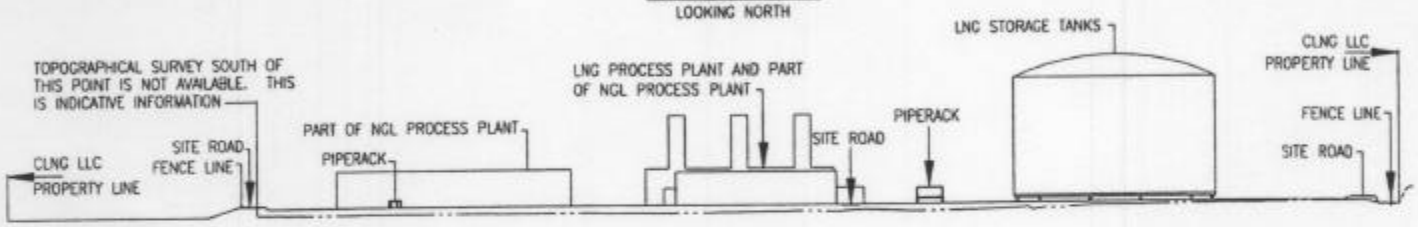

SECTION E-E'
LOOKING WEST

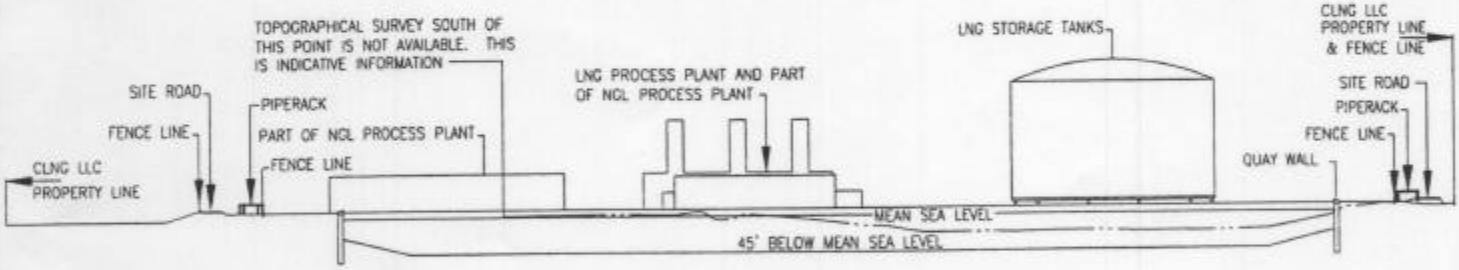

SECTION F-F'
LOOKING WEST

NOTES:
1. PLANT AREA ENVELOPES ARE PRELIMINARY. INDICATIVE INFORMATION ONLY.

* BASED ON STATION LOCATED AT CALCASIEU RIVER AND PASS AT HACKBERRY, LA. (STA. 7360021) (1998).

NOTES:
1. PLANT AREA ENVELOPES ARE PRELIMINARY. INDICATIVE INFORMATION ONLY.

(AMENDED) **SHEET 4**

REV	DWN	CHKD	DATE	SCALE: NOT TO SCALE	DATE
1	AGJ	LJB	9/3/03	DWN BY: MJS	7/9/02
2	AZB	LJB	11/10/03	CHKD BY: JMC	7/9/02
3	AZB	JMC	9/13/04	FINAL CK:	
				ENGR.:	
				APPRV:	
				PLANT NAME	
				CAMERON LNG TERMINAL	
				CAMERON PARISH, LOUISIANA	

CAD FILE NAME	DRAWING NUMBER	REVISION
HYZ00A2	320-2200-A2	3

CAMERON LNG, LLC

PROPOSED LNG TERMINAL AND
36" NATURAL GAS PIPELINE
CAMERON, CALCASIEU & BEAUREGARD PARISHES, LOUISIANA

PREPARED BY: JOHN CHANCE LAND SURVEYS INC. | PROJECT NUMBER: 04-5289

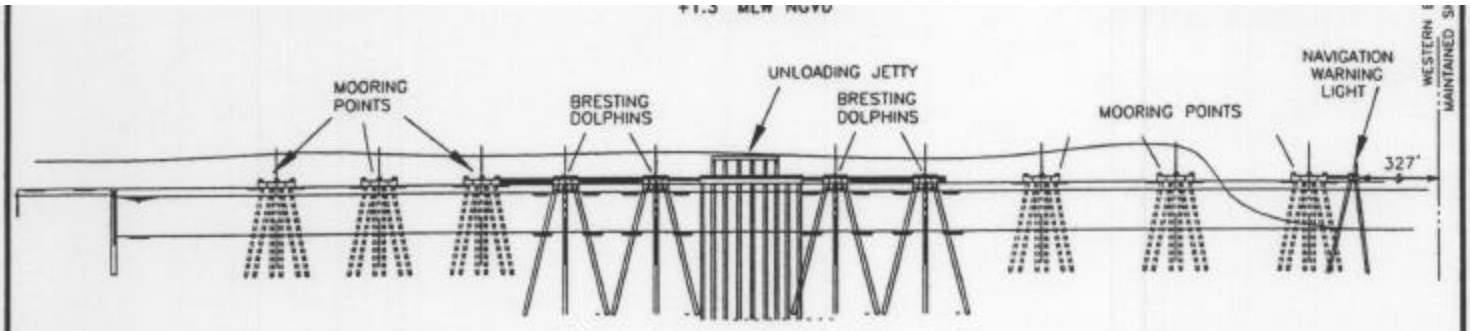

SECTION G-G'
NORTH ELEVATION

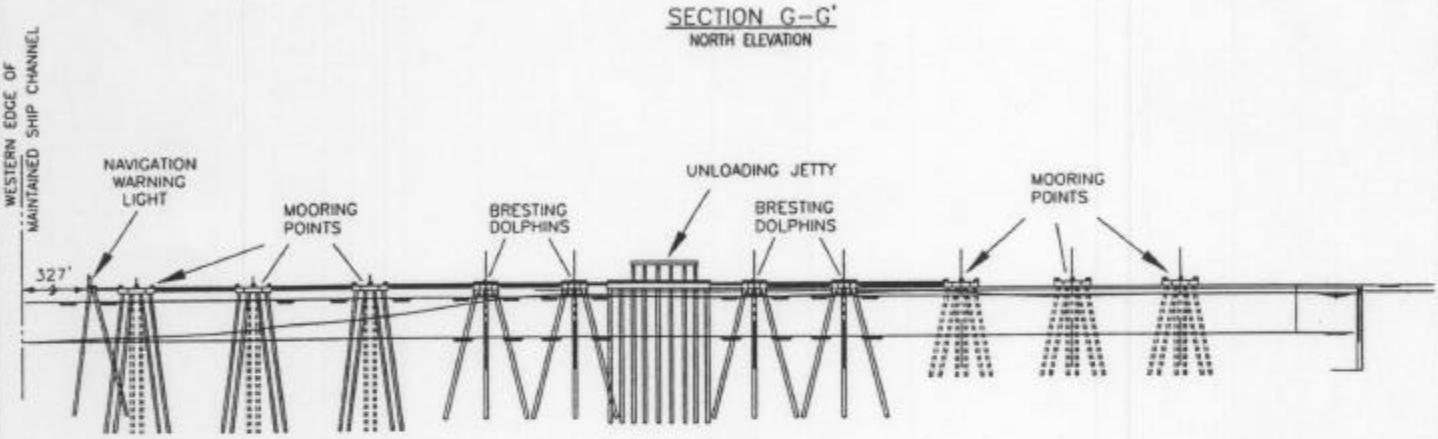

SECTION H-H'
SOUTH ELEVATION

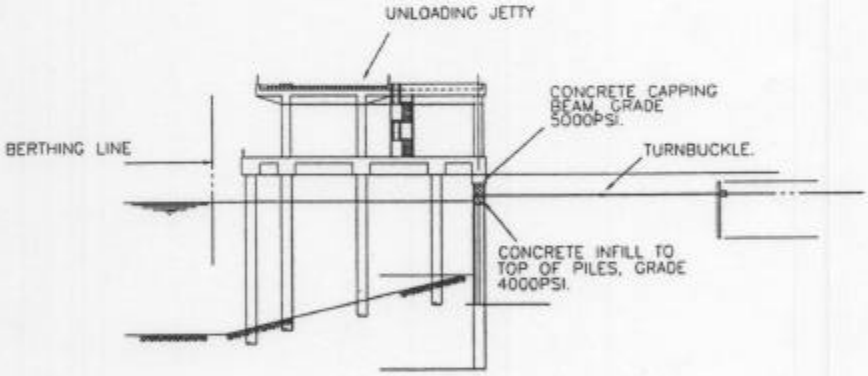

SECTION I-I'

* BASED ON STATION LOCATED AT CALCASIEU RIVER AND PASS AT HACKBERRY, LA. (STA. 7360021) (1998). (AMENDED) **SHEET 5**

REV	DWN	CHKD	DATE	SCALE: NOT TO SCALE	DATE
1	AGJ	LJB	9/3/03	DWN BY: MJS	7/9/02
2	SAC	LJB	9/13/04	CHKD BY: JMC	7/9/02
				FINAL CK:	
				ENGR.:	
				APPRV:	
				PLANT NAME	
				CAMERON LNG TERMINAL	
				CAMERON PARISH, LOUISIANA	

PREPARED BY: JOHN CHANCE LAND SURVEYS, INC. PROJECT NUMBER: 04-5289

CAD FILE NAME	DRAWING NUMBER	REVISION
HYZ00A5	320-2200-A5	2

CAMERON LNG, LLC

PROPOSED LNG TERMINAL AND
36" NATURAL GAS PIPELINE
CAMERON, CALCASIEU & BEAUREGARD PARISHES, LOUISIANA

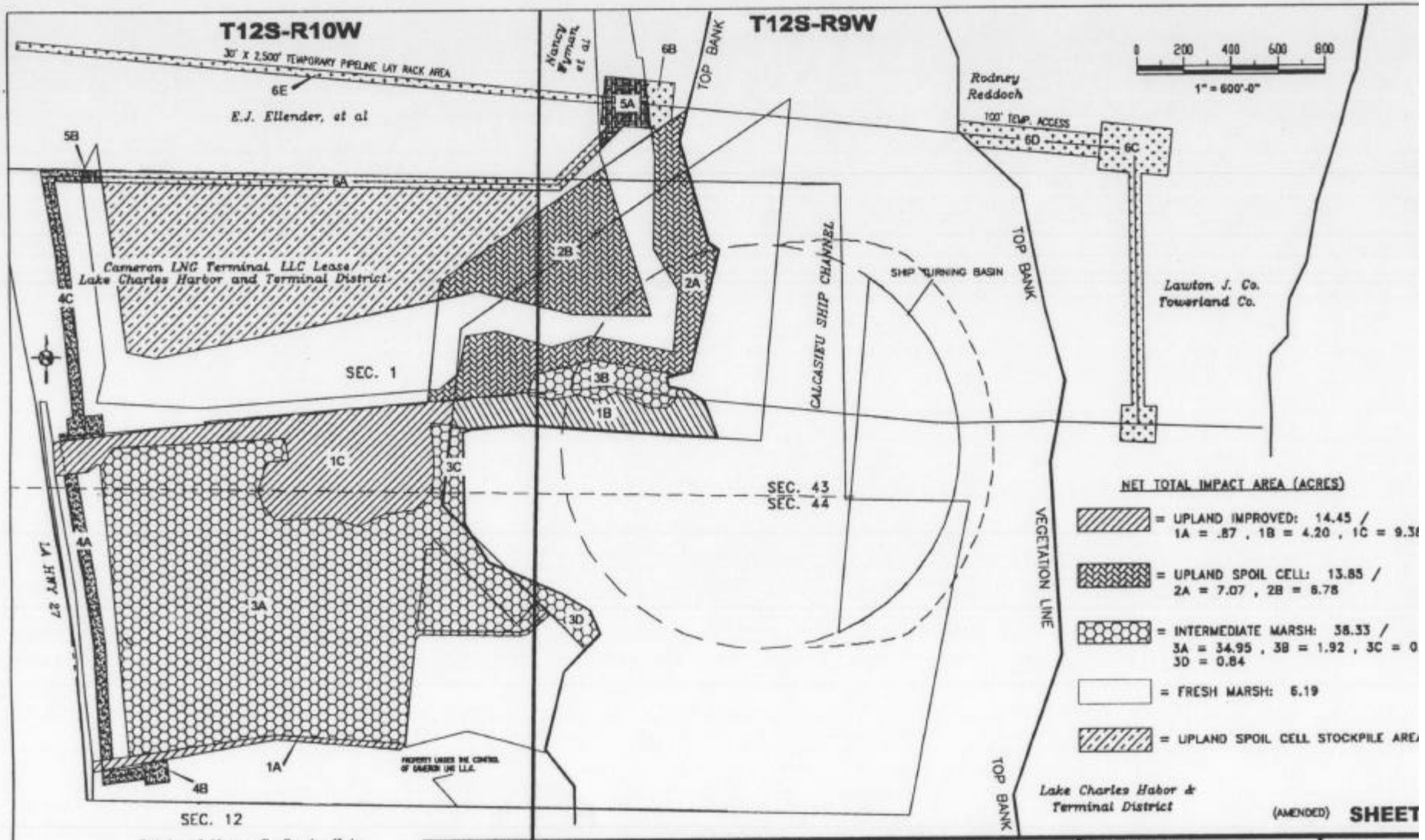

(AMENDED) **SHEET**

REV	DWN	CHKD	DATE	SCALE: 1"= 600'	DATE
1	AGJ	LJB	9/3/03	DWN BY: MJS	7/9/02
2	JMB	LJB	9/30/03	CHKD BY: JMC	7/9/02
3	AZB	LJB	11/11/03	FINAL CK:	
4	SAC	LJB	11/14/03	ENGR.:	
5	AZB	JMC	08/27/04	APPRV:	
6	AZB	JMC	09/13/04	PLANT NAME	
7	AZB	JMC	09/20/04	CAMERON LNG TERMINAL	
8	SAC	JMC	09/28/04	CAMERON PARISH, LOUISIANA	

PREPARED BY: JOHN CHANCE LAND SURVEYS,INC. | PROJECT NUMBER: 04-5289

CAD FILE NAME	DRAWING NUMBER	REVISION
HYZ00A1_adjusted_A	320-2200-A1	6

CAMERON LNG, LLC

PROPOSED LNG TERMINAL AND
36" NATURAL GAS PIPELINE
CAMERON, CALCASIEU & BEAUREGARD PARISHES, LOUISIANA

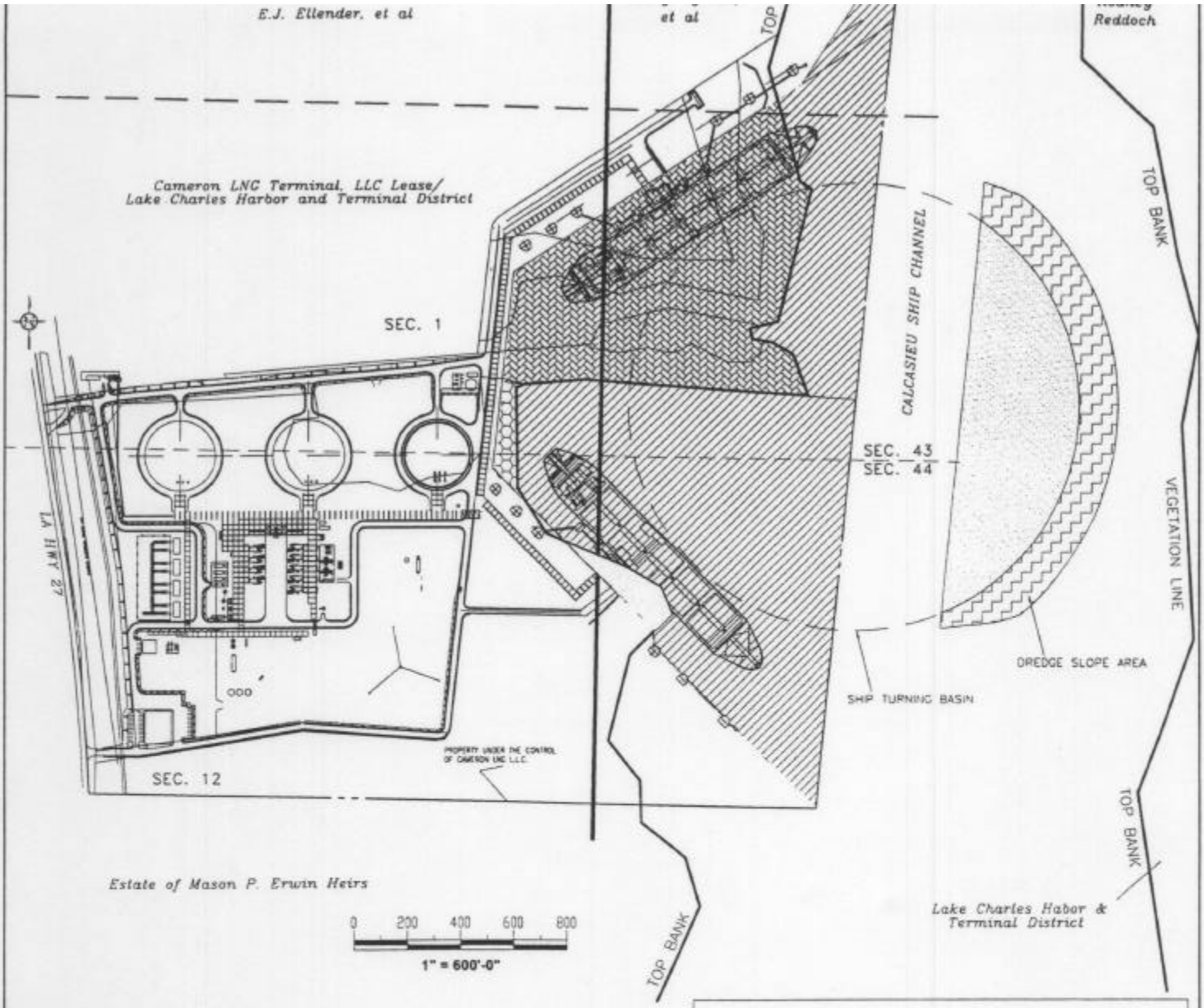

EXCAVATED AREA (ACRES)

	= 38.15 water		= 10.96 water
	= 18.56 land		= 0.62 land
	= 6.77 water		= 0.84 land

DREDGING

East Side of Channel = 900,000 cubic yards
Berth and West Side of Channel = 4,000,000 cubic yards

Total Dredge Material = 4,900,000 cubic yards

EXCAVATION

Material to be Stockpiled or Re-used = 380,000 cubic yards

(AMENDED) **SHEET 6A**

REV	DWN	CHKD	DATE	SCALE: 1" = 600'	DATE
1	ACJ	LJB	9/3/03	DWN BY: MJS	7/9/02
2	JMB	LJB	9/30/03	CHKD BY: JMC	7/9/02
3	AZB	LJB	11/11/03	FINAL CK:	
4	SAC	LJB	11/14/03	ENGR.:	
5	AZB	JMC	08/27/04	APPRV:	
6	AZB	JMC	9/13/04	PLANT NAME	
7	AZB	JMC	9/20/04	CAMERON LNG TERMINAL	
8	AZB	JMC	9/24/04	CAMERON PARISH, LOUISIANA	

PREPARED BY: JOHN CHANCE LAND SURVEYS, INC | PROJECT NUMBER: 04-5289

CAD FILE NAME	DRAWING NUMBER	REVISION
HYZ00A1_adjusted_6A	320-2200-A1	6

CAMERON LNG, LLC

PROPOSED LNG TERMINAL AND
36" NATURAL GAS PIPELINE
CAMERON, CALCASIEU & BEAUREGARD PARISHES, LOUISIANA

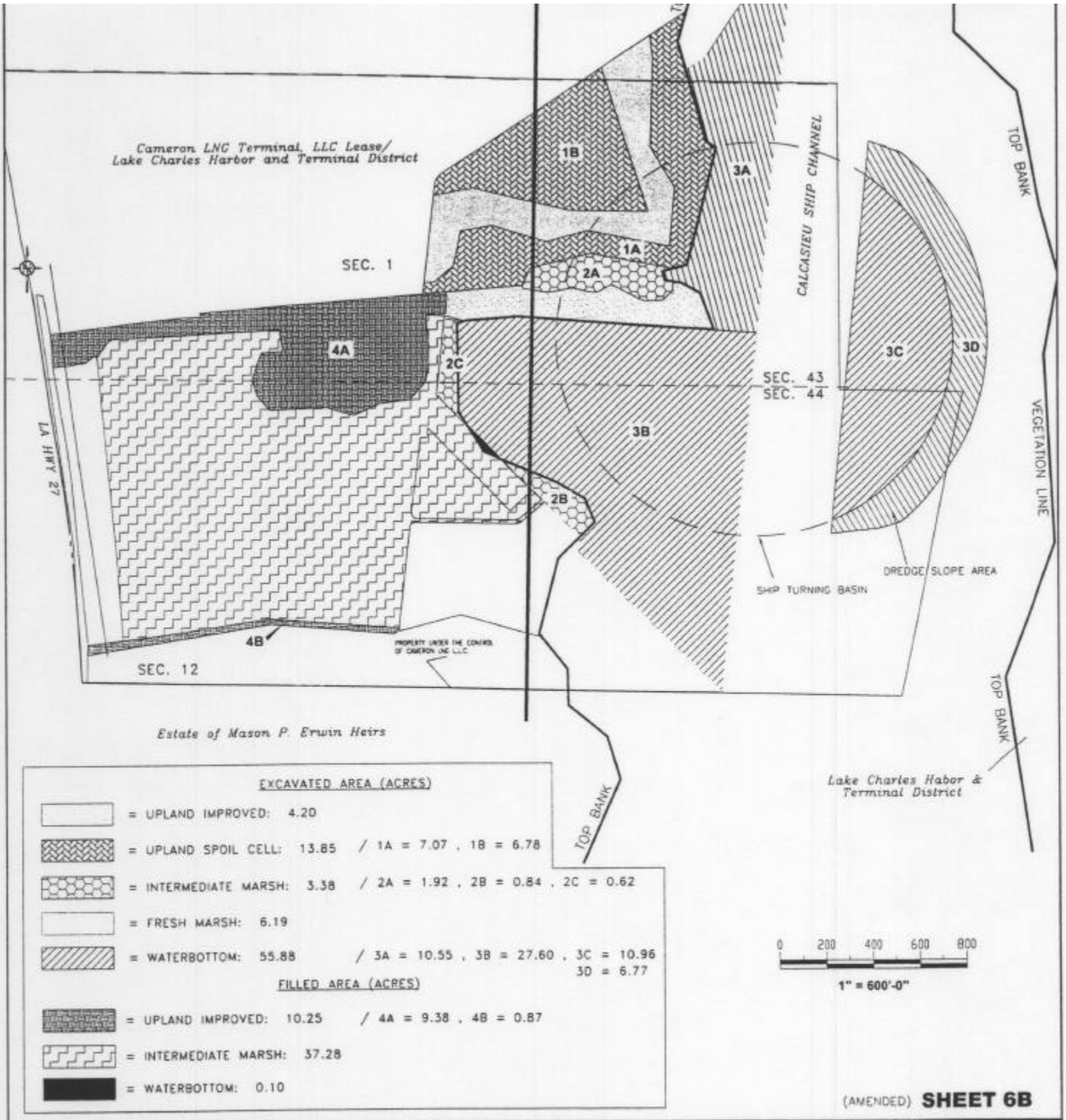

(AMENDED) **SHEET 6B**

REV	DWN	CHKD	DATE	SCALE: 1"= 600'	DATE
1	AGJ	LJB	9/3/03	DWN BY: MJS	7/9/02
2	JMB	LJB	9/30/03	CHKD BY: JMC	7/9/02
3	AZB	LJB	11/11/03	FINAL CK:	
4	SAC	LJB	11/14/03	ENGR:	
5	AZB	JMC	08/27/04	APPRV:	
6	AZB	JMC	09/13/04	PLANT NAME	
7	AZB	JMC	09/20/04	CAMERON LNG TERMINAL	
8	AZB	JMC	09/24/04	CAMERON PARISH, LOUISIANA	

PREPARED BY: JOHN CHANCE LAND SURVEYS, INC | PROJECT NUMBER: 04-5289

CAD FILE NAME	DRAWING NUMBER	REVISION
HYZ00A1_adjusted_6B	320-2200-A1	6

CAMERON LNG, LLC

PROPOSED LNG TERMINAL AND
36" NATURAL GAS PIPELINE
CAMERON, CALCASIEU & BEAUREGARD PARISHES, LOUISIANA

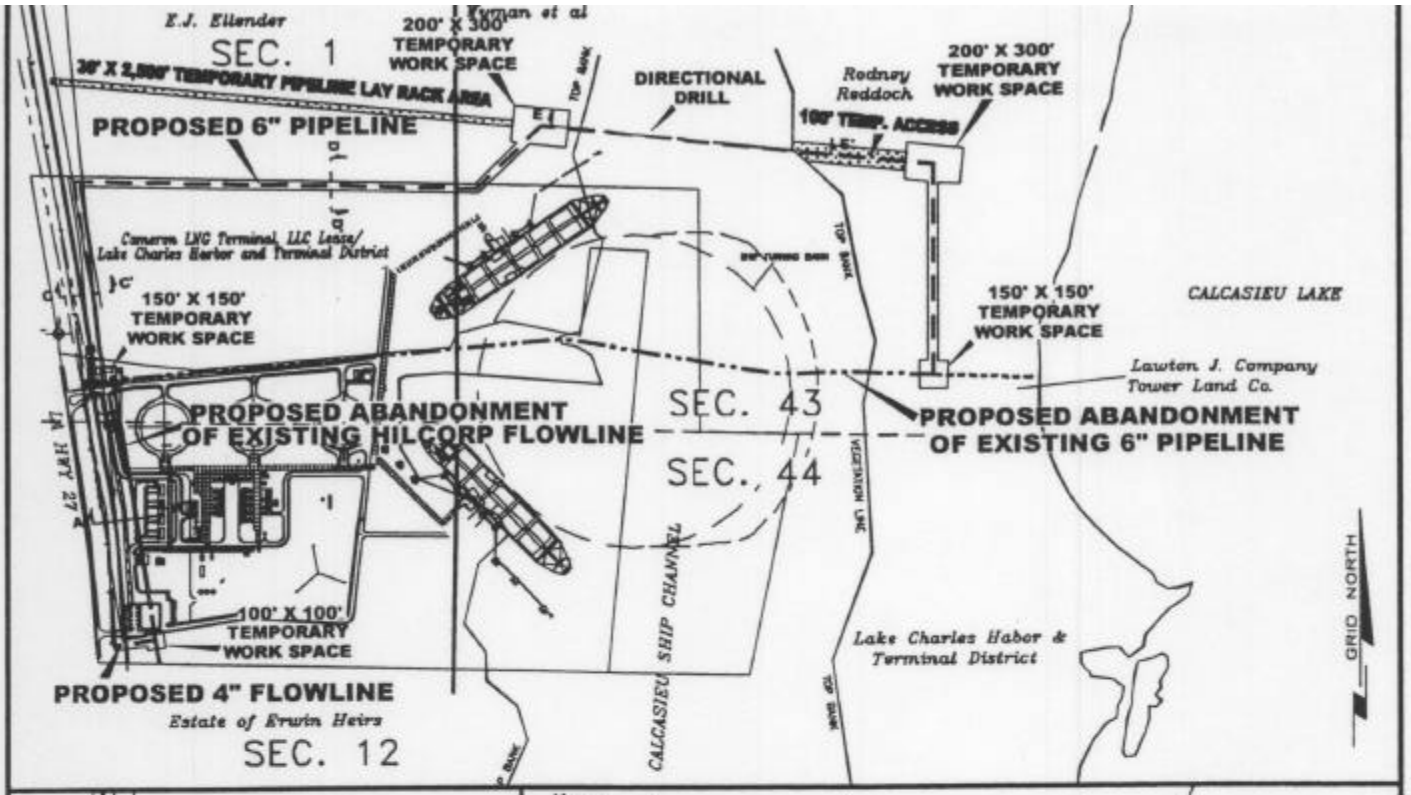

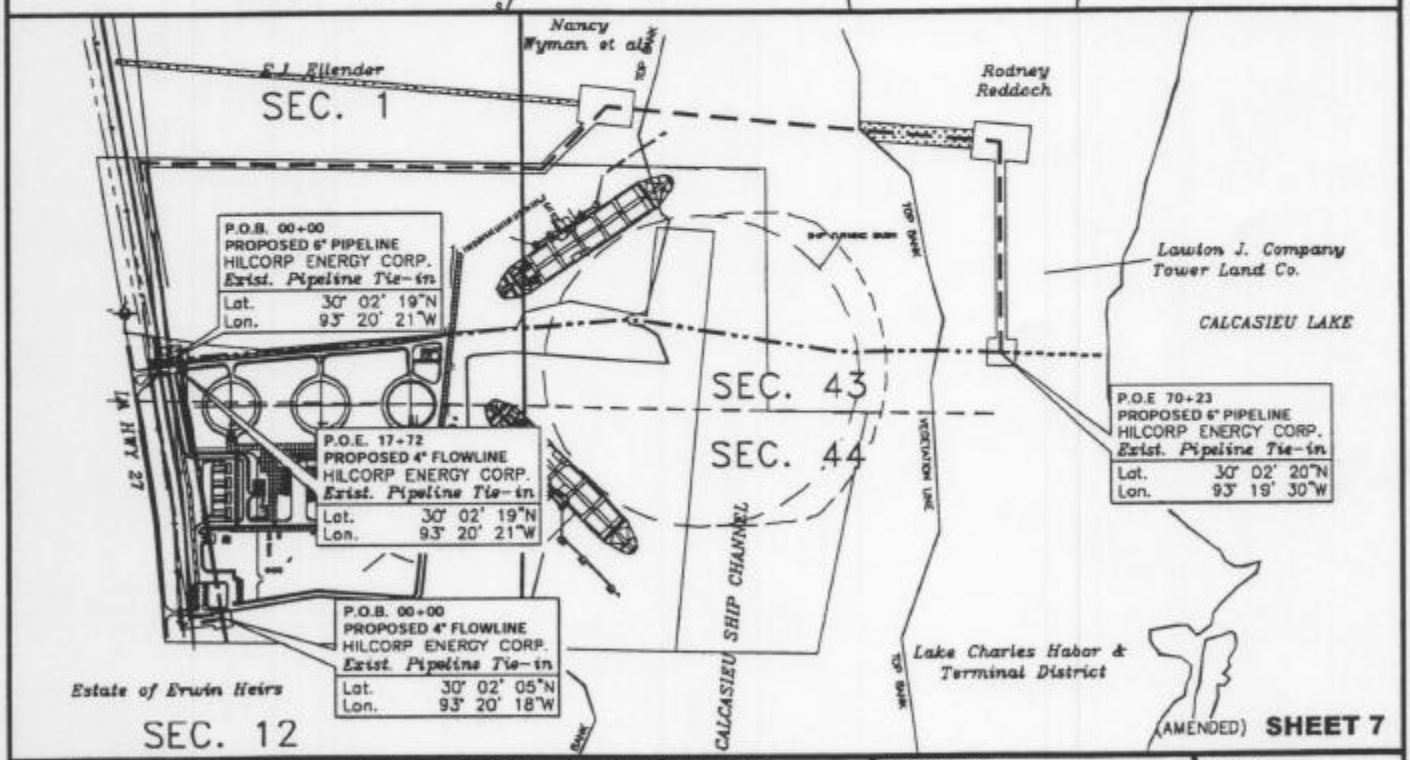

(AMENDED) **SHEET 7**

REV	DWN	CHKD	DATE	SCALE: 1"= 1000'	DATE
1	AZB	JMC	9/20/04	DWN BY: MJS	9/13/04
2	SAC	JMC	9/28/04	CHKD BY: JMC	9/13/04
				FINAL CK:	
				ENGR:	
				APPRV:	
				PLANT NAME	
				CAMERON LNG TERMINAL	
				CAMERON PARISH, LOUISIANA	

PREPARED BY: JOHN CHANCE LAND SURVEYS, INC. | PROJECT NUMBER: 04-5289

CAD FILE NAME	DRAWING NUMBER	REVISION
HYZ00A1_7	320-2200-A1	

CAMERON LNG, LLC

PROPOSED LNG TERMINAL AND
36" NATURAL GAS PIPELINE
CAMERON, CALCASIEU & BEAUREGARD PARISHES, LOUISIANA

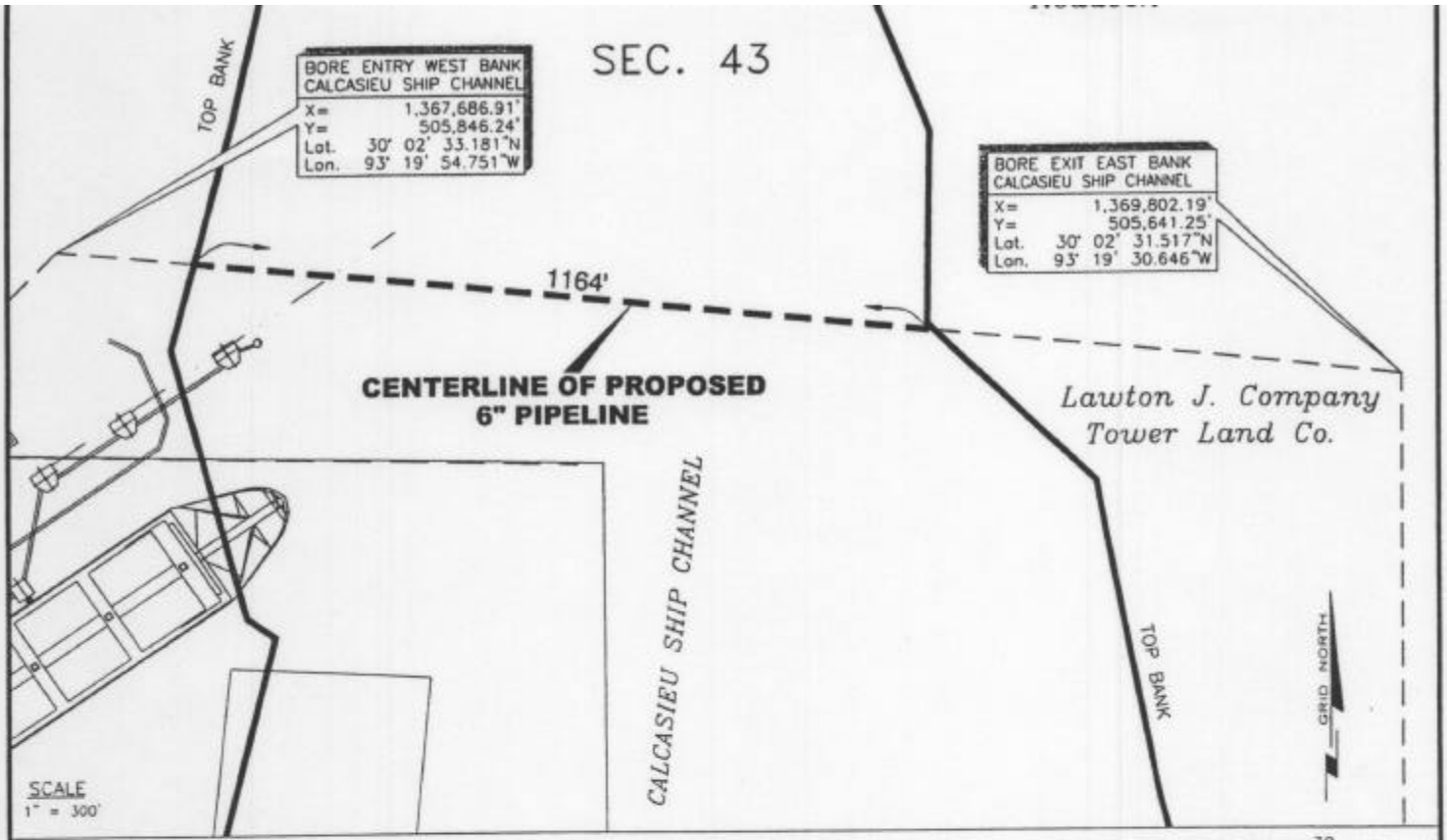

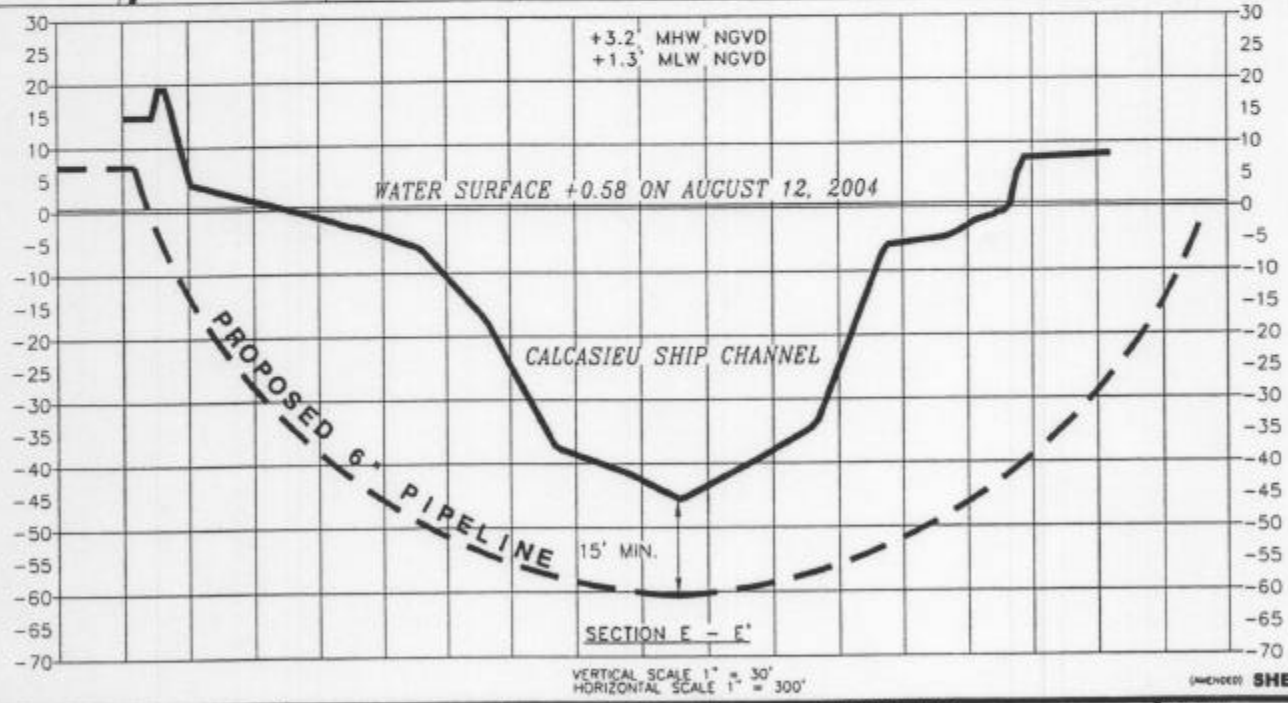

(AMENDED) **SHEET 7A**

REV	DWN	CHKD	DATE	SCALE: 1"= 300'	DATE	CAD FILE NAME	DRAWING NUMBER	REVISION
				DWN BY: AGJ	9/11/04	HYZ00A2_7A	320-2200-A1	5
				CHKD BY: JMC	9/11/04			
				FINAL CK:				
				ENGR:				
				APPRV:				
				PLANT NAME				
				CAMERON LNG TERMINAL CAMERON PARISH, LOUISIANA				
PREPARED BY: JOHN CHANCE LAND SURVEYS, INC.				PROJECT NUMBER 04-5289				

CAMERON LNG, LLC

PROPOSED LNG TERMINAL AND
36" NATURAL GAS PIPELINE
CAMERON, CALCASIEU & BEAUREGARD PARISHES, LOUISIANA

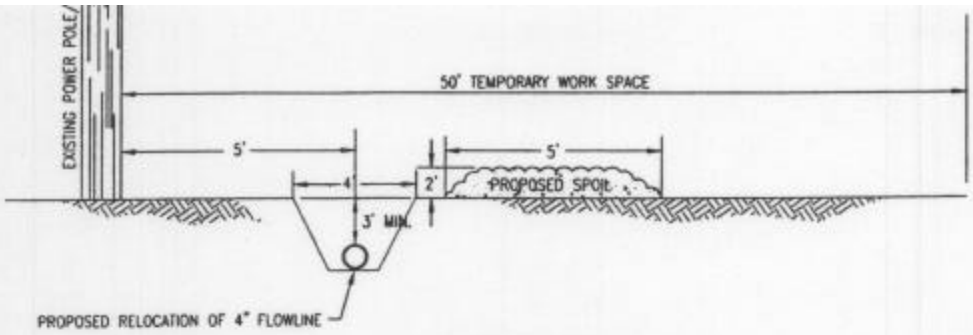

SECTION A–A'
NOT TO SCALE

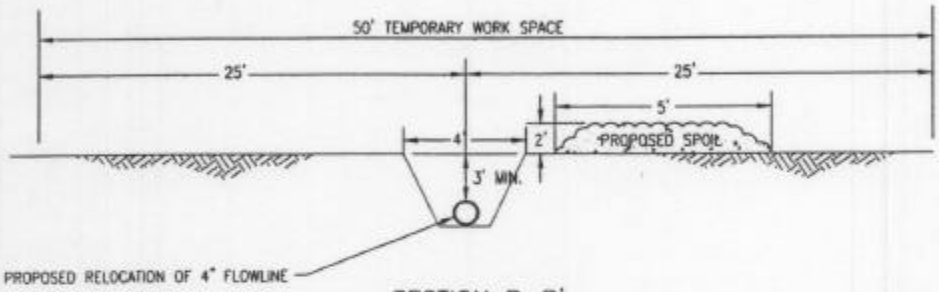

SECTION B–B'
NOT TO SCALE

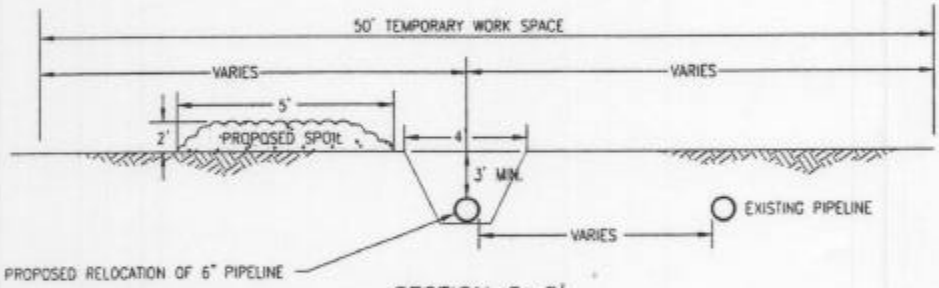

SECTION C–C'
NOT TO SCALE

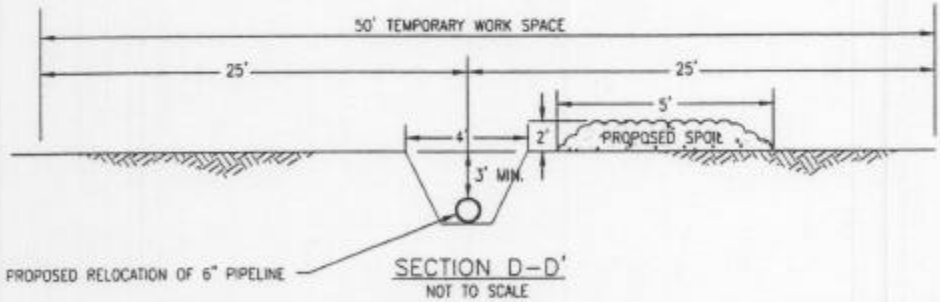

SECTION D–D'
NOT TO SCALE

(AMENDED) **SHEET 7B**

REV	DWN	CHKD	DATE	SCALE: NOT TO SCALE	DATE	CAD FILE NAME	DRAWING NUMBER	REVISION
				DWN BY: MJS	9/13/04	HYZ00A2_7B	320-2200-A2	
				CHKD BY: JMC	9/13/04			
				FINAL CK:				
				ENGR.:				
				APPRV.				
				PLANT NAME CAMERON LNG TERMINAL CAMERON PARISH, LOUISIANA				
PREPARED BY: JOHN CHANCE LAND SURVEYS, INC.				PROJECT NUMBER: 04-5289				

CAMERON LNG, LLC

PROPOSED LNG TERMINAL AND
36" NATURAL GAS PIPELINE
CAMERON, CALCASIEU & BEAUREGARD PARISHES, LOUISIANA

ACREAGE

AREA G1	= 112
AREA G2	= 45
AREA I	= 132
AREA U	= 515
AREA Q	= 32
AREA P	= 12
AREA O	= 18
AREA N	= 15
AREA M	= 19
AREA L	= 53
AREA K	= 50
AREA J	= 30
AREA F	= 98
AREA R	= 163

REV	DWN	CHKD	DATE
2	MJS	JMC	9/11/04

SCALE: 1"= 4000'	DATE
DWN BY: MJS	7/9/02
CHKD BY: JMC	7/9/02
FINAL CK:	
ENGR.:	
APPRV:	

PLANT NAME
CAMERON LNG TERMINAL
CAMERON PARISH, LOUISIANA

PREPARED BY: JOHN CHANCE LAND SURVEYS,INC. | PROJECT NUMBER: 04-5289

CAD FILE NAME	DRAWING NUMBER	REVISION
HYM01B3	320-2001-B3	2

CAMERON LNG, LLC

PROPOSED LNG TERMINAL AND
36" NATURAL GAS PIPELINE
CAMERON, CALCASIEU & BEAUREGARD PARISHES, LOUISIANA

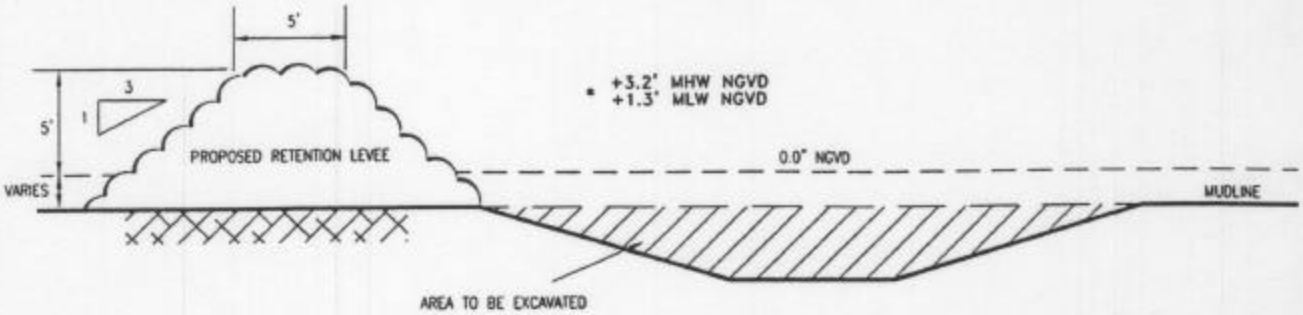

TYPICAL SECTION THROUGH RETENTION LEVEE

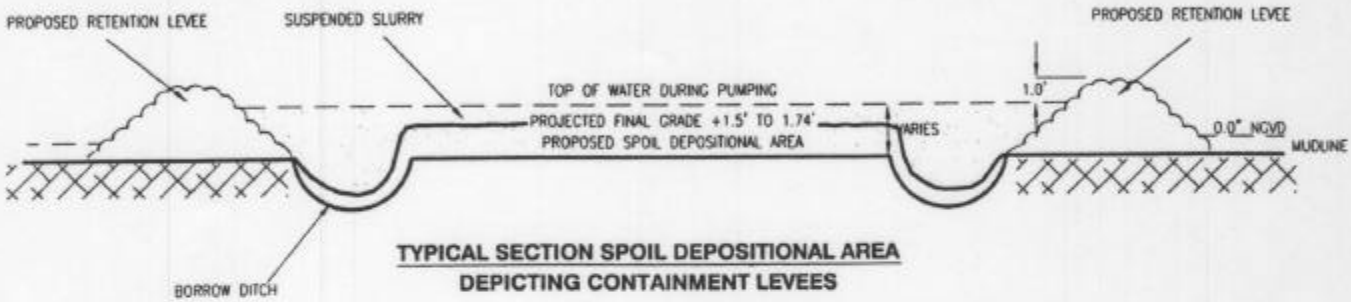

TYPICAL SECTION SPOIL DEPOSITIONAL AREA
DEPICTING CONTAINMENT LEVEES

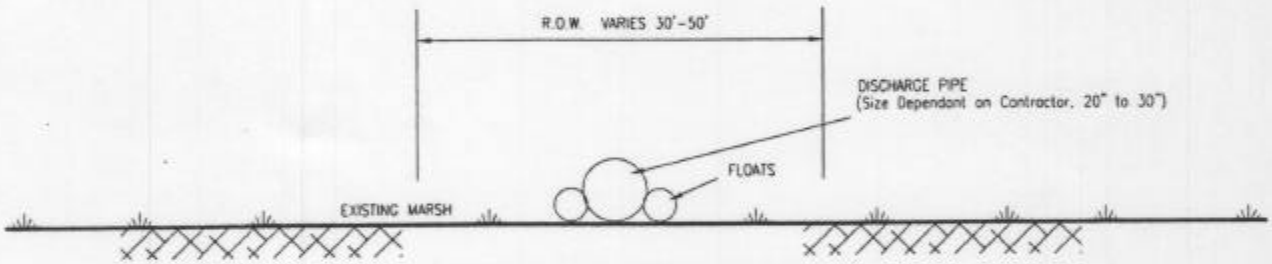

TYPICAL TEMPORARY PIPELINE ROUTE

POST VEGETATED WETLAND AREA

NOTES:
SPOIL WILL BE PLACED IN THE EXISTING DEPOSITION AREA IN A MANNER THAT IS CONDUCIVE TO THE ESTABLISHMENT OF MARSH.
TEMPORARY DISCHARGE PIPE TO BE REMOVED UPON COMPLETION OF DREDGING OPERATIONS.

* BASED ON STATION LOCATED AT CALCASIEU RIVER AND PASS AT HACKBERRY, LA. (STA. 7360021) (1998).

(AMENDED) **SHEET 9**

REV	DWN	CHKD	DATE	SCALE: NOT TO SCALE	DATE	CAD FILE NAME	DRAWING NUMBER	REVISION
1	AGJ	LJB	9/3/03	DWN BY: MJS	7/9/02	HYZ00A13	320-2200-A13	1
2	AZB	LJB	9/20/03	CHKD BY: JMC	7/9/02			
				FINAL CK:		**CAMERON LNG, LLC**		
				ENGR.:				
				APPRV:				
				PLANT NAME		PROPOSED LNG TERMINAL AND		