Louisiana, United States, North America

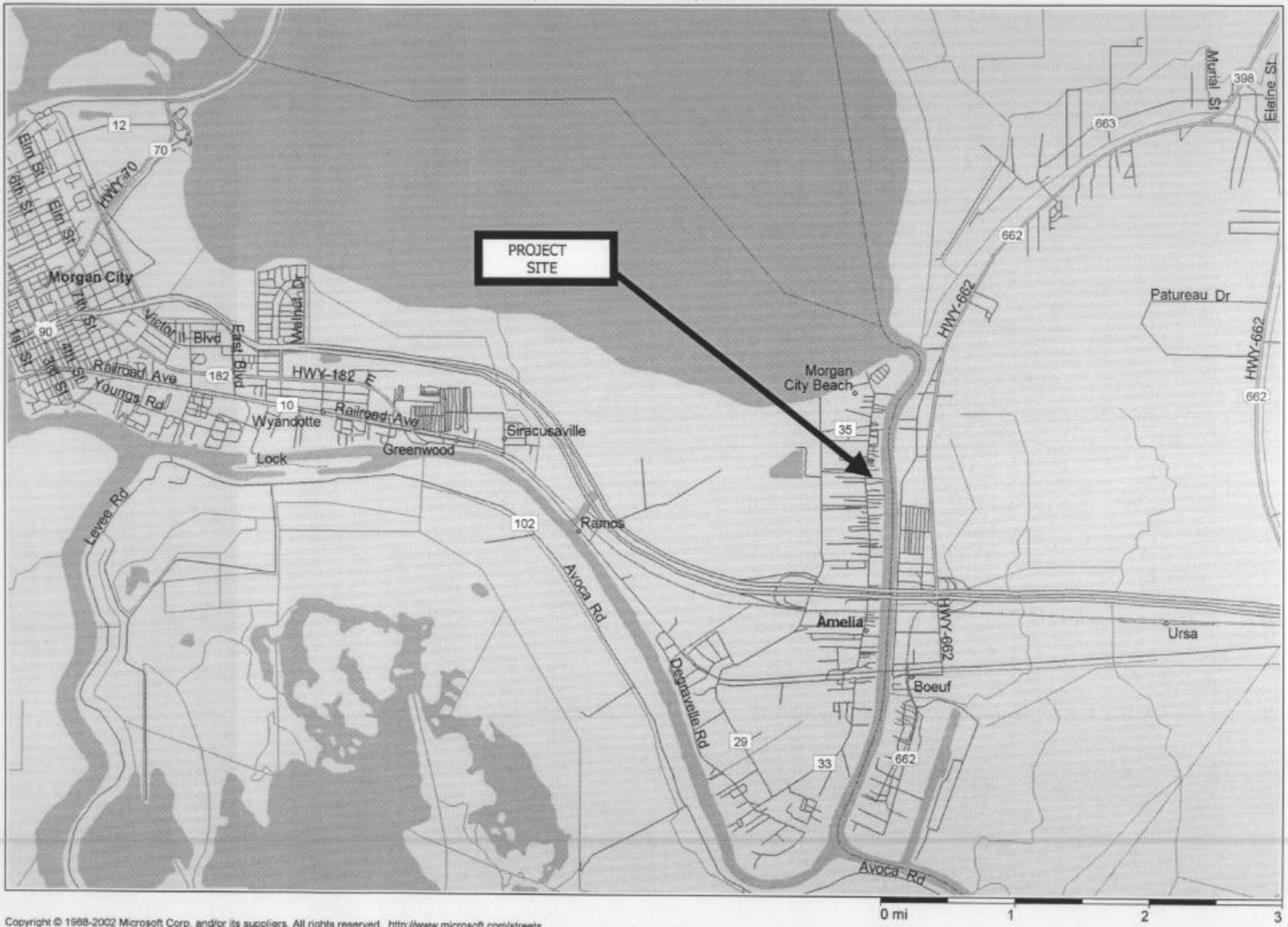

Copyright © 1988-2002 Microsoft Corp. and/or its suppliers. All rights reserved. http://www.microsoft.com/streets
© Copyright 2001 by Geographic Data Technology, Inc. All rights reserved. © 2001 Navigation Technologies. All rights reserved. This data includes information taken with permission from Canadian authorities © Her Majesty the Queen in Right of Canada.

VICINITY MAP
NOT TO SCALE

PHOTOGRAPH SHOWING RAW WATER INTAKE CANAL WEST OF THE EXISTING BOATHOUSE

PHOTOGRAPH SHOWING RAW WATER INTAKE CANAL EAST OF THE EXISTING BOATHOUSE

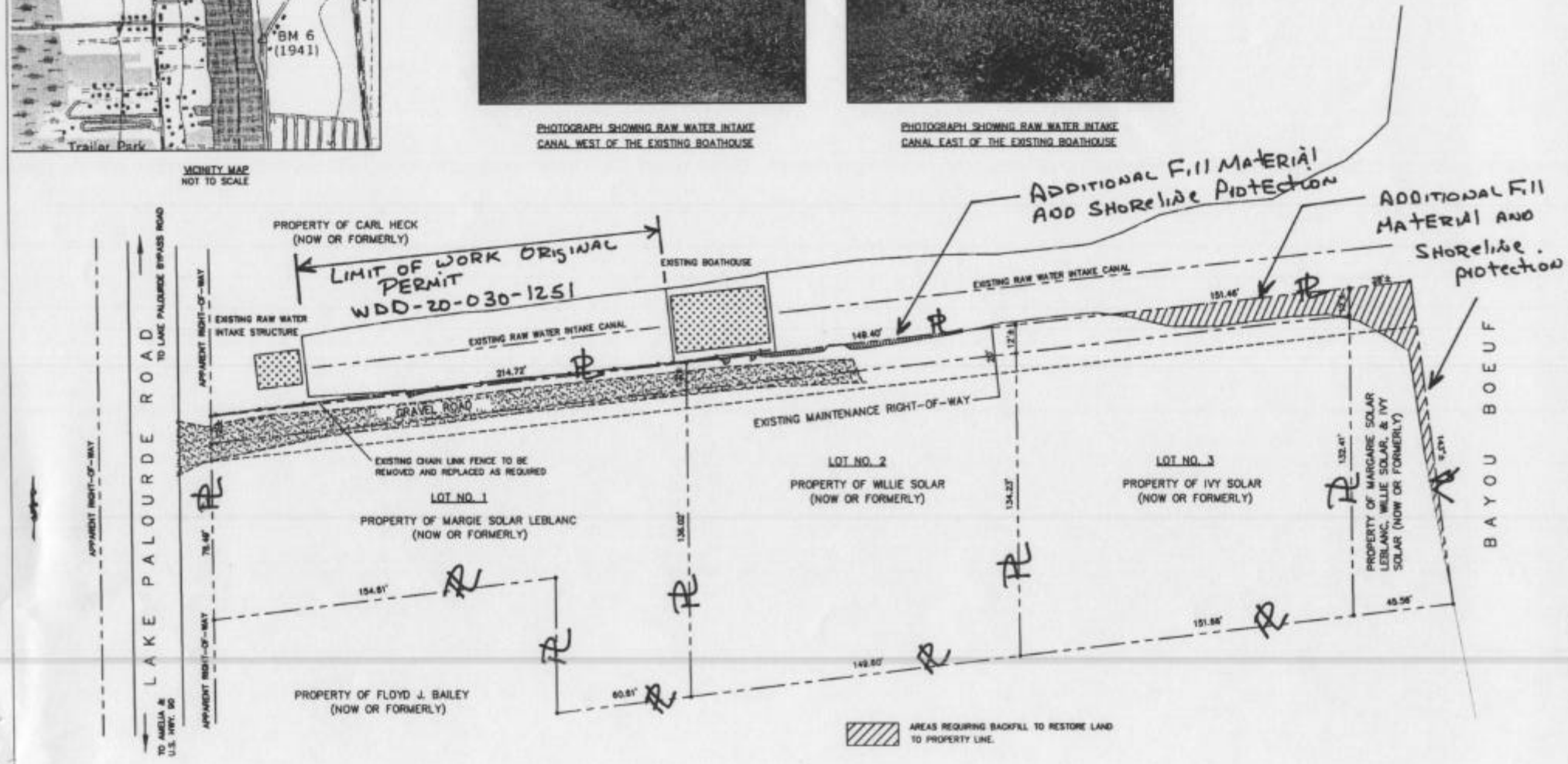

ST. MARY PARISH WATER & SEWER COMMISSION NO. 1	RAW WATER INTAKE CANAL REHABILITION	professional engineering consultants corporation	PROJECT NO. 10144	SHEET NO. 1
OWNER	TITLE			

"A–A"

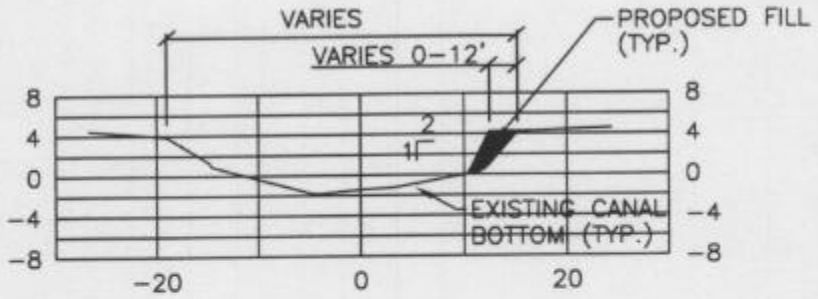

"B–B"

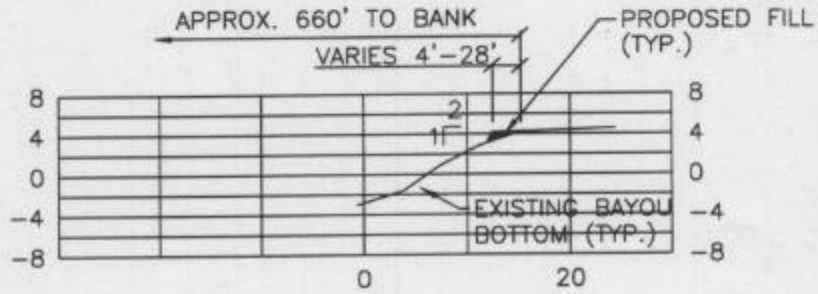

CROSS SECTIONS

SCALE: 1"=20'

G:\10144\raw_water_canal_rehabilitation_COEPERMIT2.dwg 9/17/2004 10:21:10 AM CST

SEPT. 2004

ST. MARY PARISH WATER AND SEWER COMMISSION NO. 1 OWNER	professional engineering consultants corporation BATON ROUGE, LOUISIANA	PROJECT NO. 10144 SHEET NO. 2