

Google earth

miles 1

km 2

395 Tigerlily Dr.
Bulkhead & Boathouse
Section View

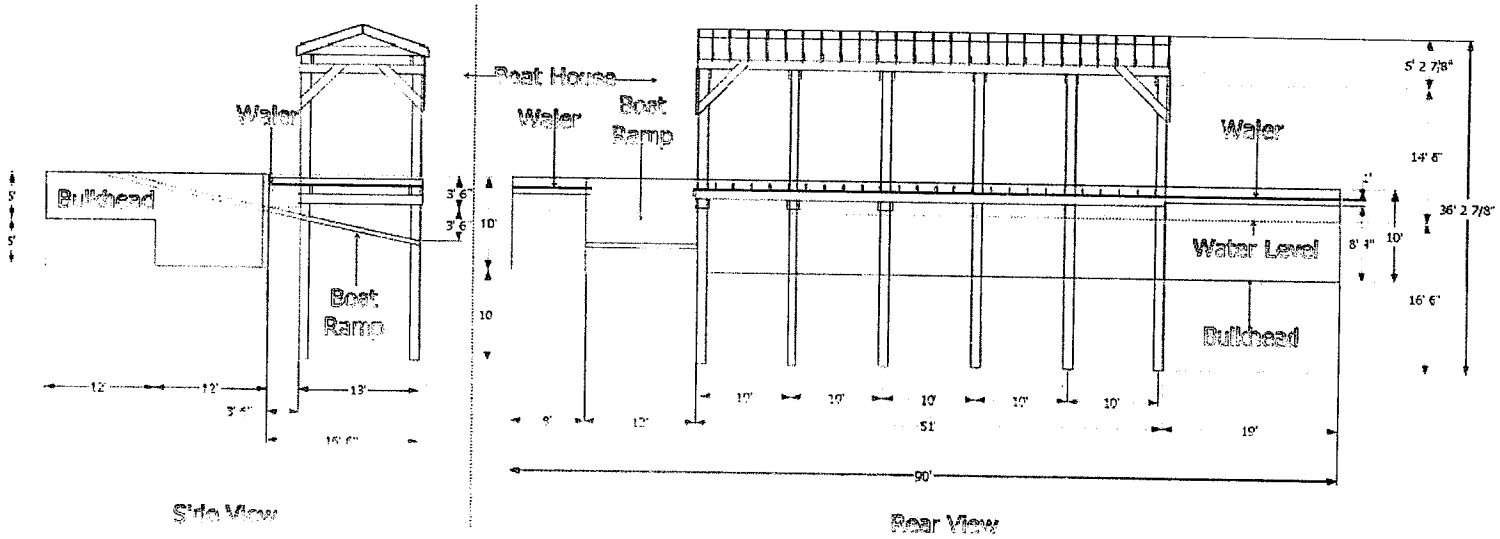

395 Tigerlily Dr.
Bulkhead & Boathouse
Plan View

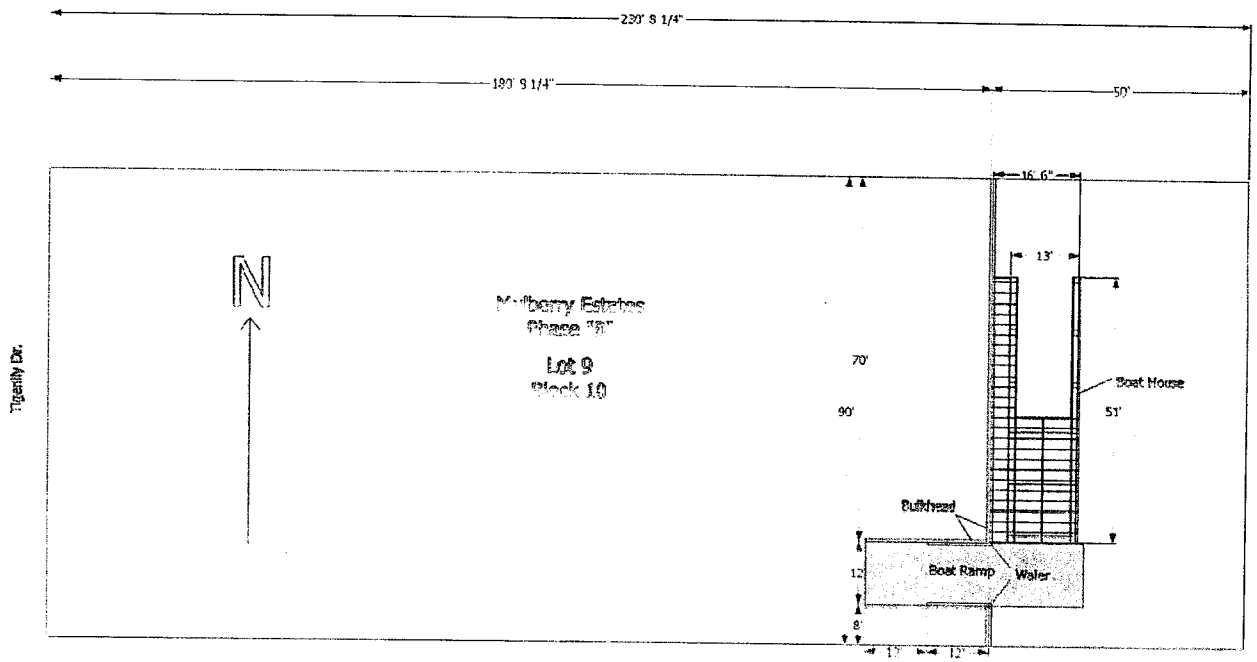

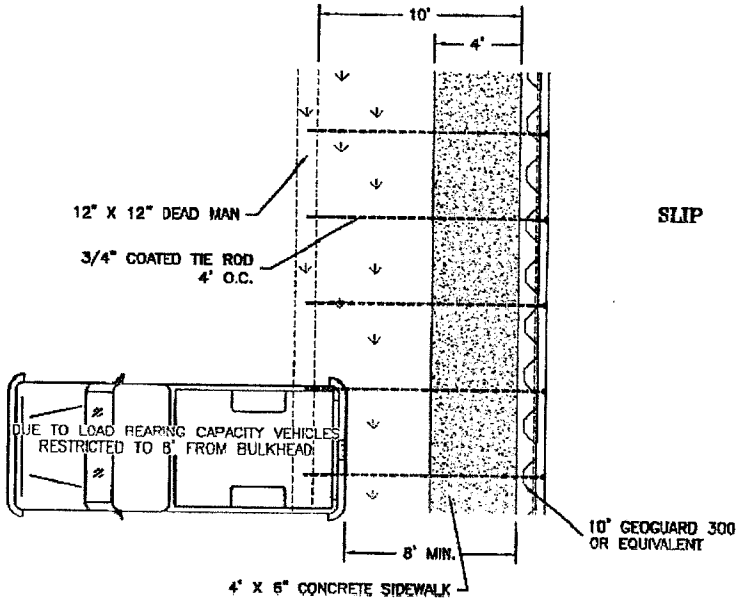

BULKHEAD PLAN

SCALE: 3/16"=1'-0"

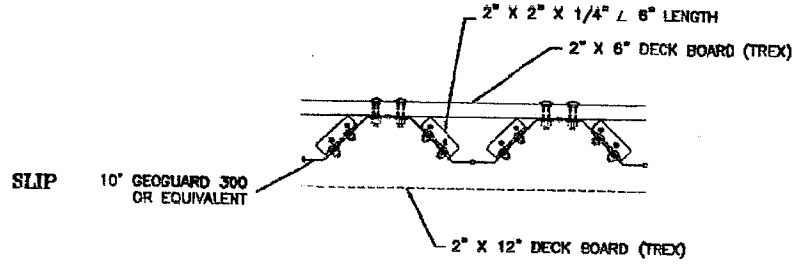

DECK BOARDS ANCHOR DETAIL

SCALE: N.T.S.

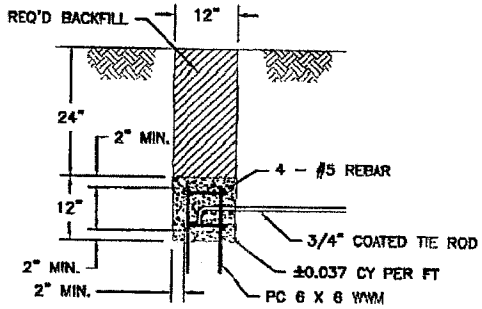

DEAD MAN DETAIL B

SCALE: N.T.S.

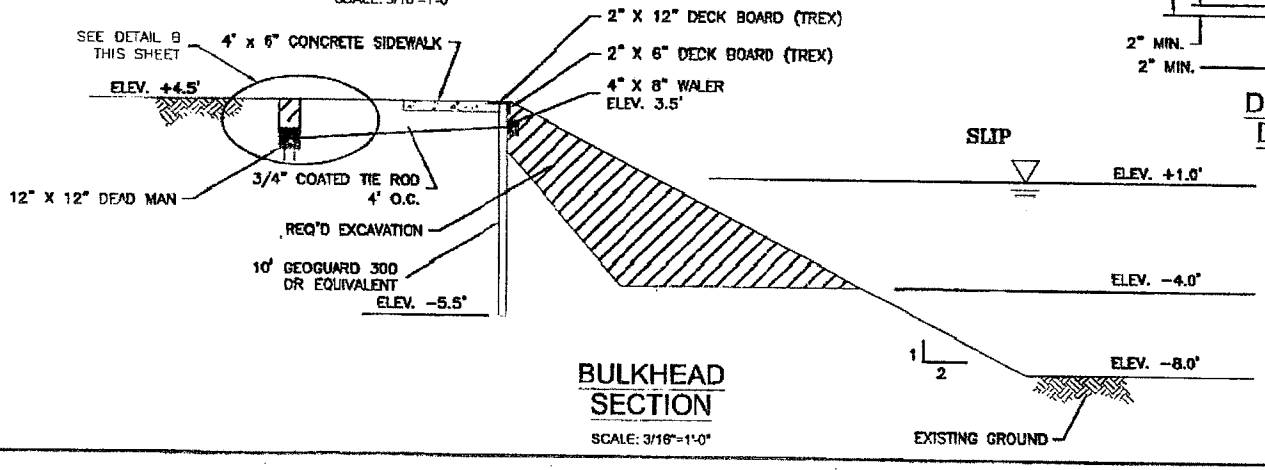

BULKHEAD SECTION

SCALE: 3/16"=1'-0"

MULBERRY ESTATES PHASE "A" "B"
MULBERRY GARDENS, ADD.# 1 PHASES "A" & "B"
BULKHEAD DETAILS
SECTION 104, T17 – R17E
TERREBONNE PARISH, LOUISIANA

COASTAL ENGINEERING AND ENVIRONMENTAL CONSULTANTS, INC.

DRAWN BY	DESIGN BY	CHECKED BY	DATE	SCALE	PROJECT NO	SHEET #
B.K.	R.A.P.	S.F.P.	6/20/01	3/16"=1'-0"	1310	1 OF 1