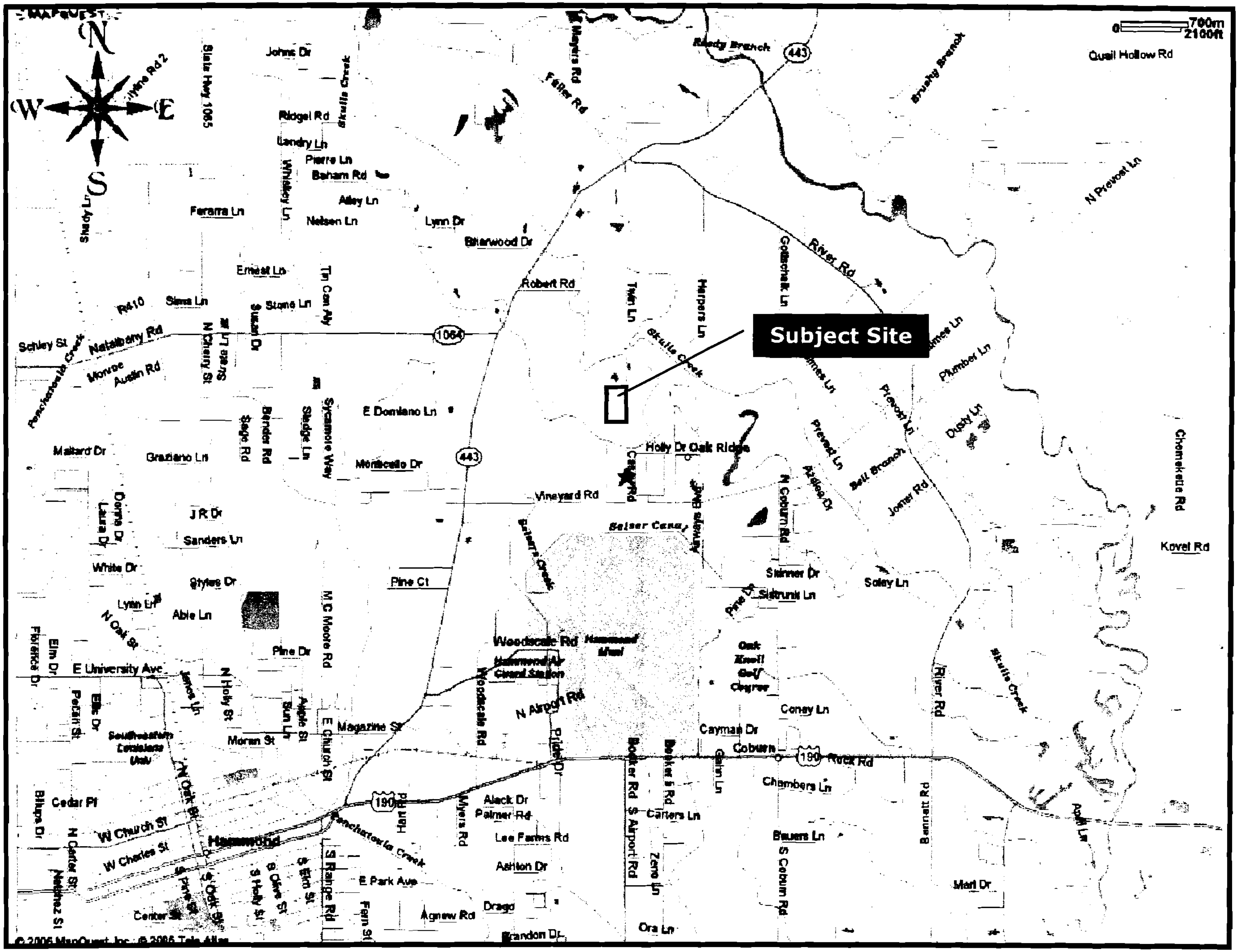

Highway Vicinity Map(s)

HYDRIK
WETLANDS CONSULTANTS

MVN-2007-02958-ETT
Page-1

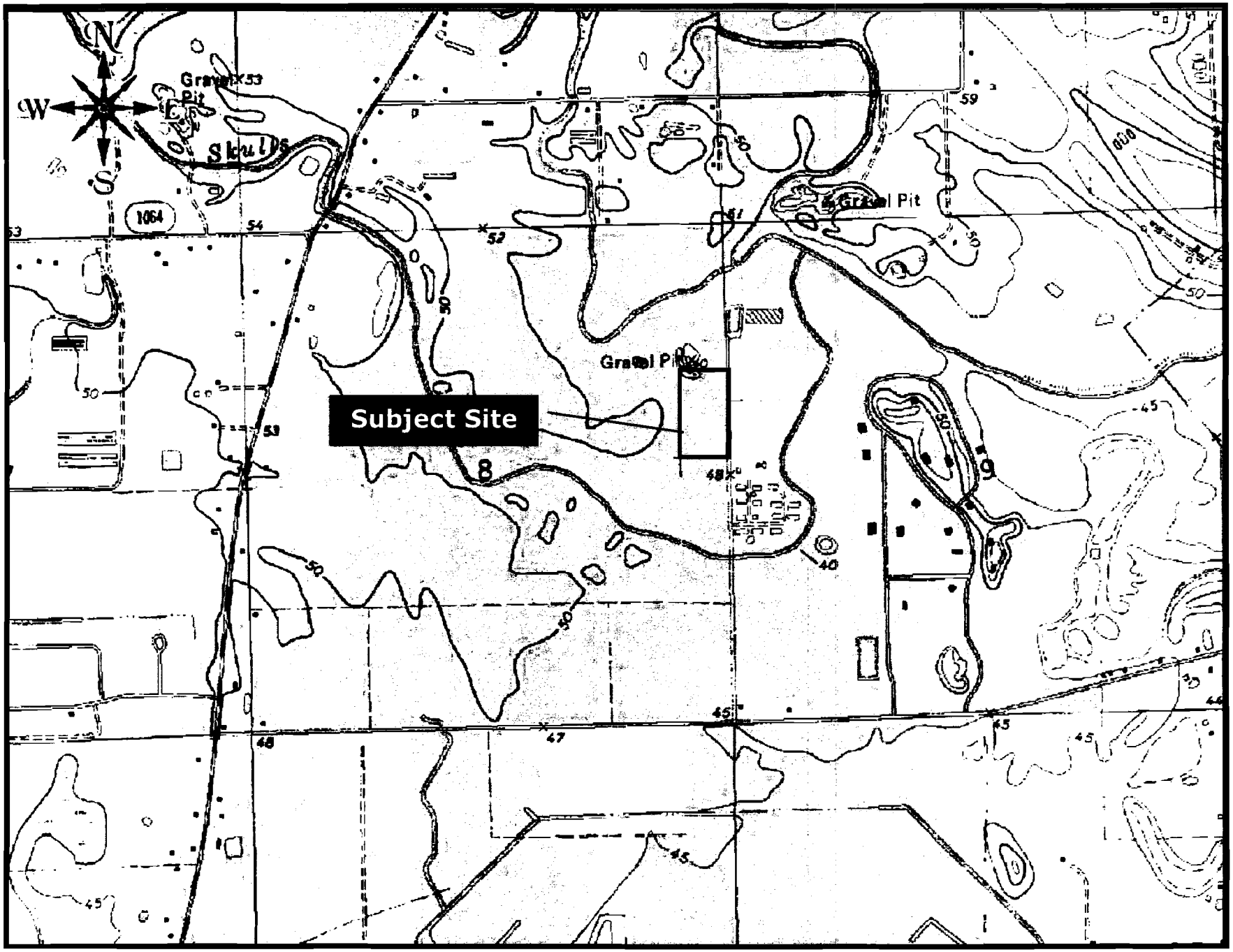

USGS Topographic Map.

HYDRIK
WETLANDS CONSULTANTS

MWN-2007-02958-ETT
Page - 2

Wetland Delineation, Boh Bros.

+/- 14 acres
Section 8, T6S, R8E
Tangipahoa Parish, La

500'



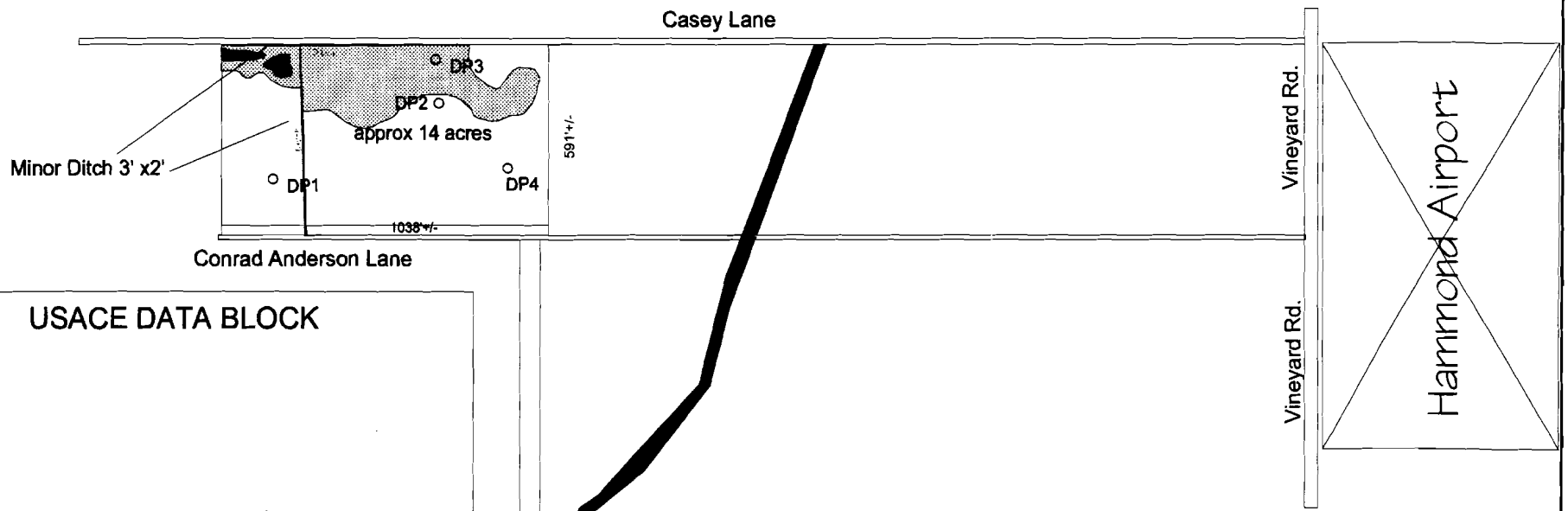

USACE DATA BLOCK

MVN-2007-02958-ETT

Page - 3

mixed pine/HW flats wetlands

Non-Wet

Other Waters

HYDRIK
WETLANDS CONSULTANTS

www.hydrik.com

Hydrik Consultants
604 West Charles St.
Hammond, La. 70401
985 429 0333

Boh Bros
PLAN VIEW
Tangipahoa Parish

DRAWN BY: MJH
Revision 2
0675b

Boh Bros 14 acres
Tangipahoa Parish

Culvert Details C and D

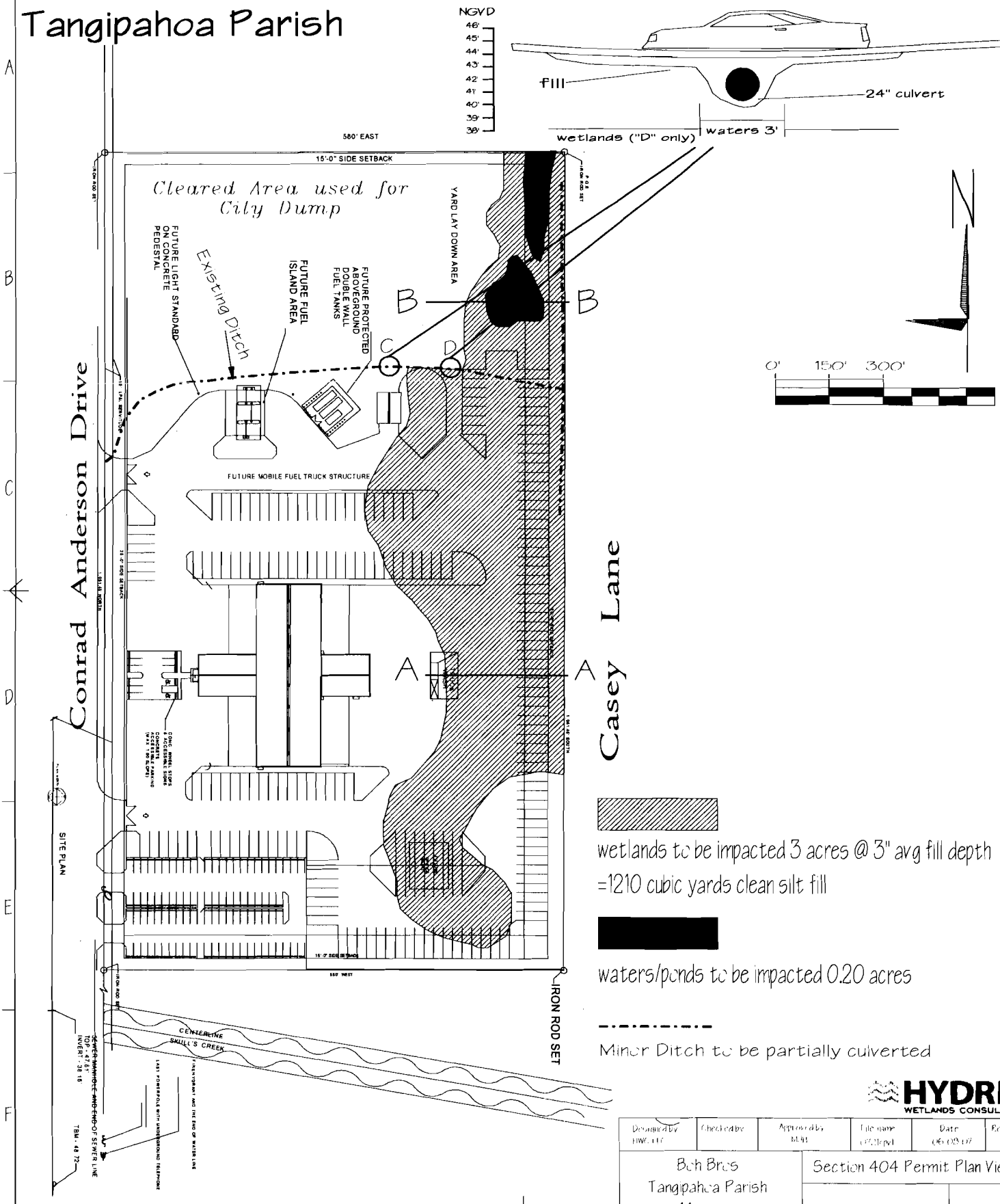

wetlands to be impacted 3 acres @ 3" avg fill depth =1210 cubic yards clean silt fill

waters/ponds to be impacted 0.20 acres

Minor Ditch to be partially culverted

HYDRIK WETLANDS CONSULTANTS

Designed by	Checked by	Approved by	File name	Date	Revision
HWC		MJH		06.03.07	

Boh Bros Tangipahoa Parish 14 acres	Section 404 Permit Plan View

MVN-2007-02958-ETT
Page-4

SECTION A-A

Horizontal Scale: 0' 10' 20'

Vertical Scale: as indicated

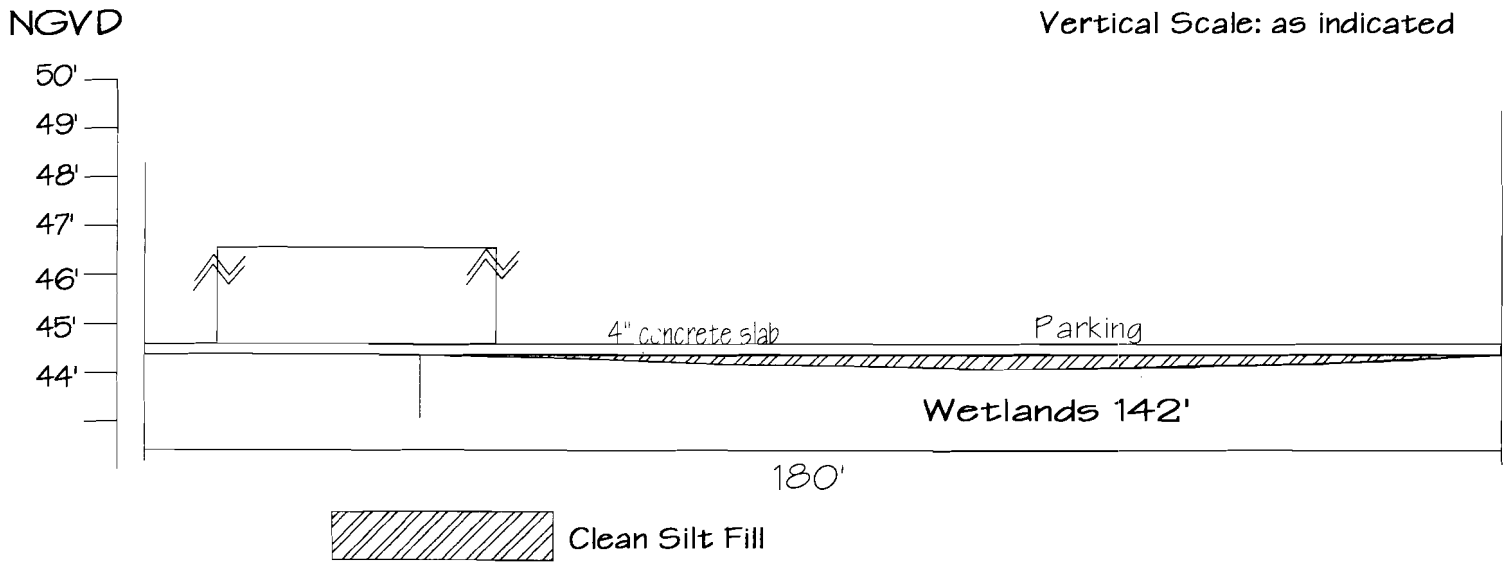

SECTION B-B

Horizontal Scale: 0' 10' 20'

Vertical Scale: as indicated

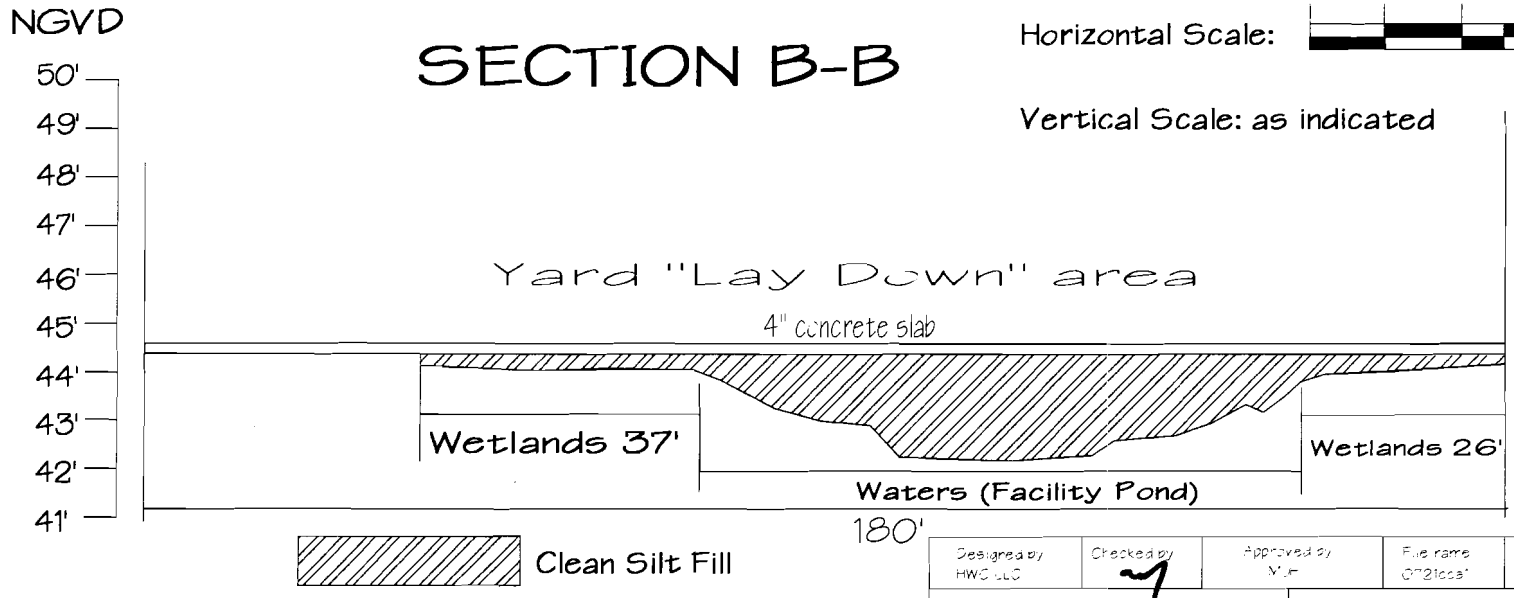

MVN-2007-02958-ETT
Page-5

Designed by	Checked by	Approved by	File name	Date	Revision
HWC LLC	[illegible]	[illegible]	[illegible]	06-08-07	—

Boh Bros
Tangipahoa Parish
14 acres

Section 404 Permit Sections

HYDRIK
WETLANDS CONSULTANTS