Notes

mapquest

Map of:

Lake Charles, LA

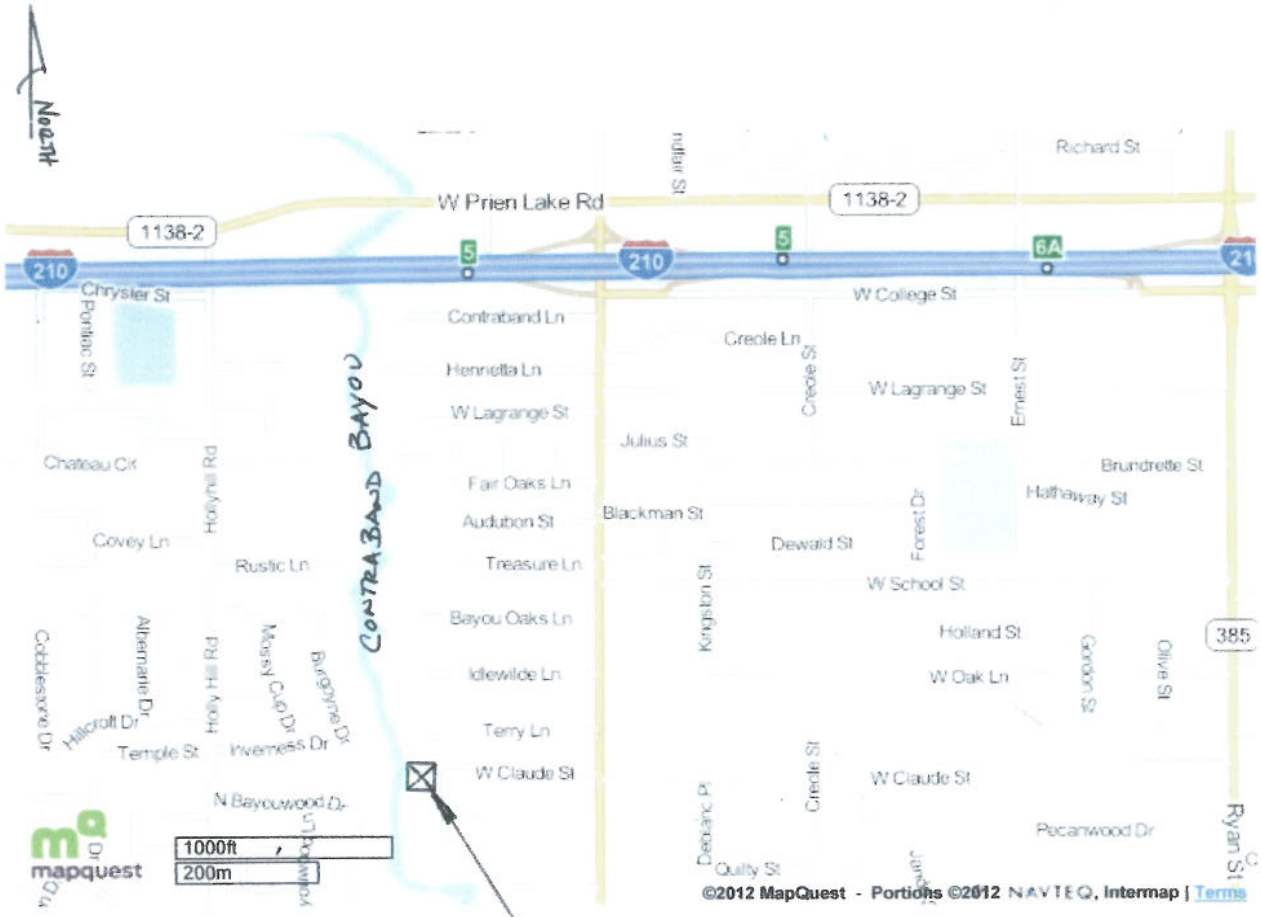

©2011 MapQuest, Inc. Use of directions and maps is subject to the MapQuest Terms of Use. We make no guarantee of the accuracy of their content, road conditions or route usability. You assume all risk of use. View Terms of Use

SITE

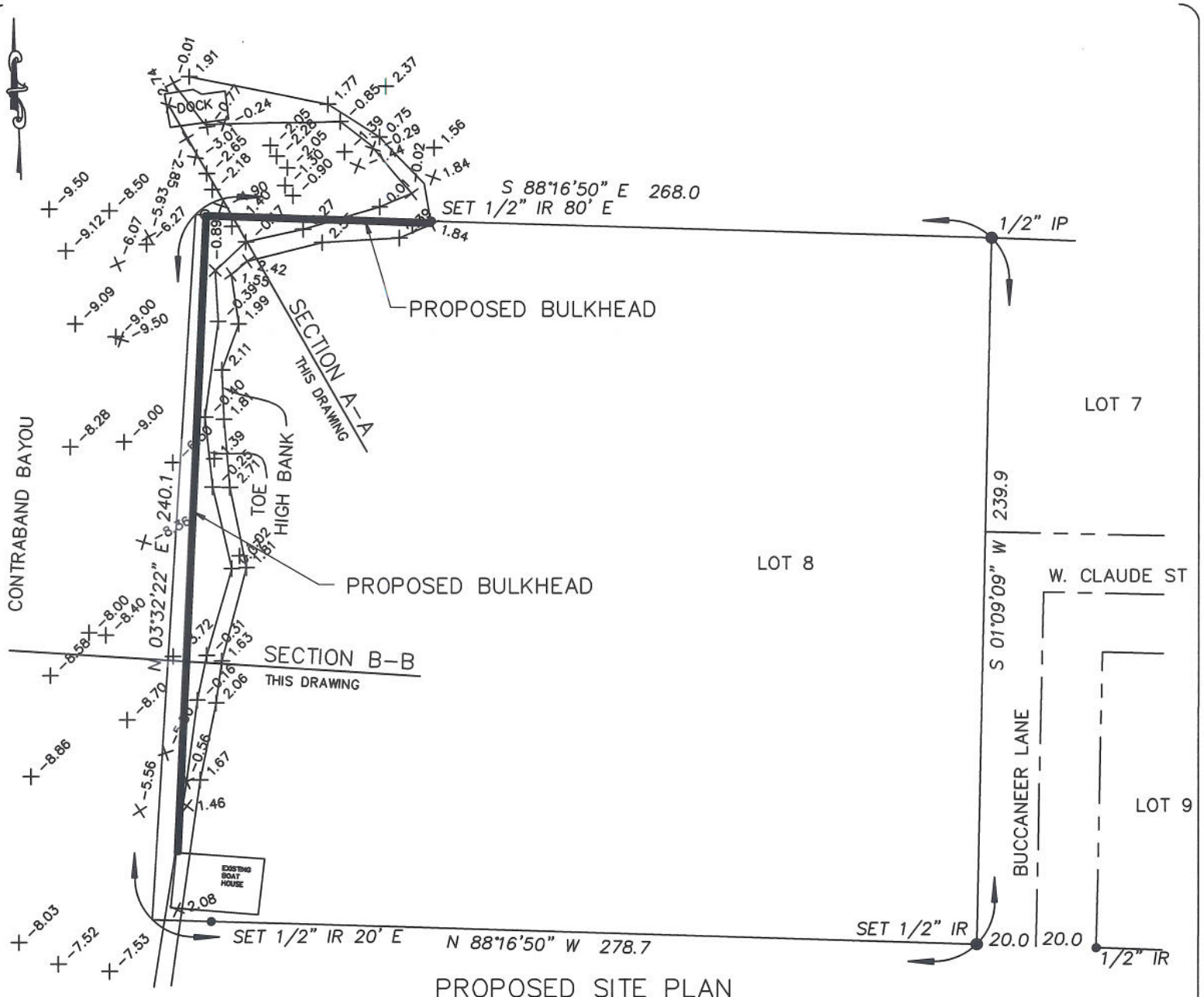

PROPOSED SITE PLAN

SCALE: 1" = 50'

MEAN LOW-HI WATER ELEVATIONS FOR STATION STATION 8767816:

ALL ELEVATIONS SHOWN HEREON ARE BASED ON THE NORTH AMERICAN VERTICAL DATUM OF 1988.

BM A269: ELEV. + 5.770 FEET / FIELD OBSERVATION DATA

MEAN HIGH WATER: +0.818 FEET

MEAN LOW WATER −0.172 FEET

MEAN LOW LOW WATER: −0.412 FEET

NOTE: APPROXIMATELY 500 CY OF FILL MATERIAL SHALL BE DEPOSITED BEHIND THE PROPOSED BULKHEAD.

APPROXIMATELY 4300 SF OF RECLAMATION AREA

FLOOD ZONE INFORMATION:

FIRM COMMUNITY-PANEL
NO. 22019C0490 F
MAP REVISED:
FEBRUARY 18, 2011
PROPERTY IS IN ZONE "AE"

NOTE: ALL SURVEY DATA PROVIDED BY ACCU-LINE SURVEYING, INC.
2235 LEWIS STREET, SULPHUR, LA. PHONE: (337) 528-0060

REFERENCE DRAWING C-1 FOR PLAN VIEW AND NOTES.

PLAN	PLAN VIEW FOR BILL SORKOW 3900 BUCCANEER LANE LAKE CHARLES, LA.	SITE PLAN OF PROPOSED BULKHEAD	ESC
C-1			ESC
2-14-12			
1" = 50'			

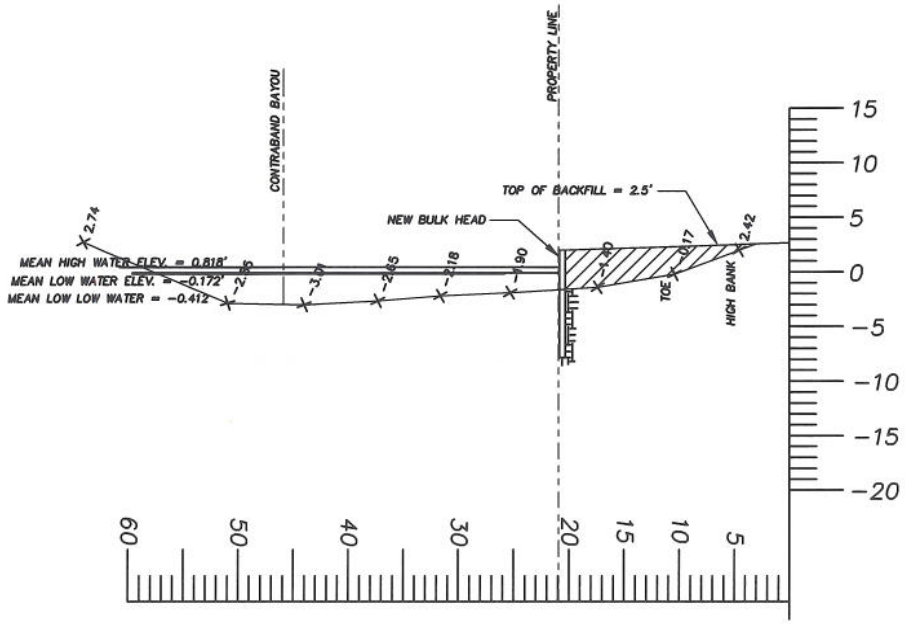

SECTION A–A

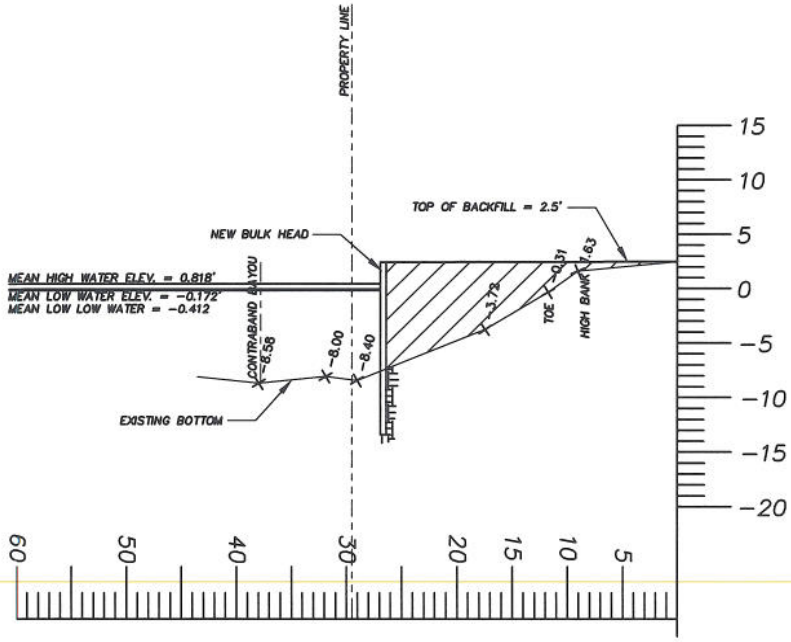

SECTION B–B

REFERENCE DRAWING C–1 FOR PLAN VIEW AND NOTES.

SECTIONS	SECTION VIEWS FOR BILL SORKOW 3900 BUCCANEER LANE LAKE CHARLES, LA.	SITE PLAN OF PROPOSED BULKHEAD	ESC
C–2			ESC
2–14–12			
AS NOTED			