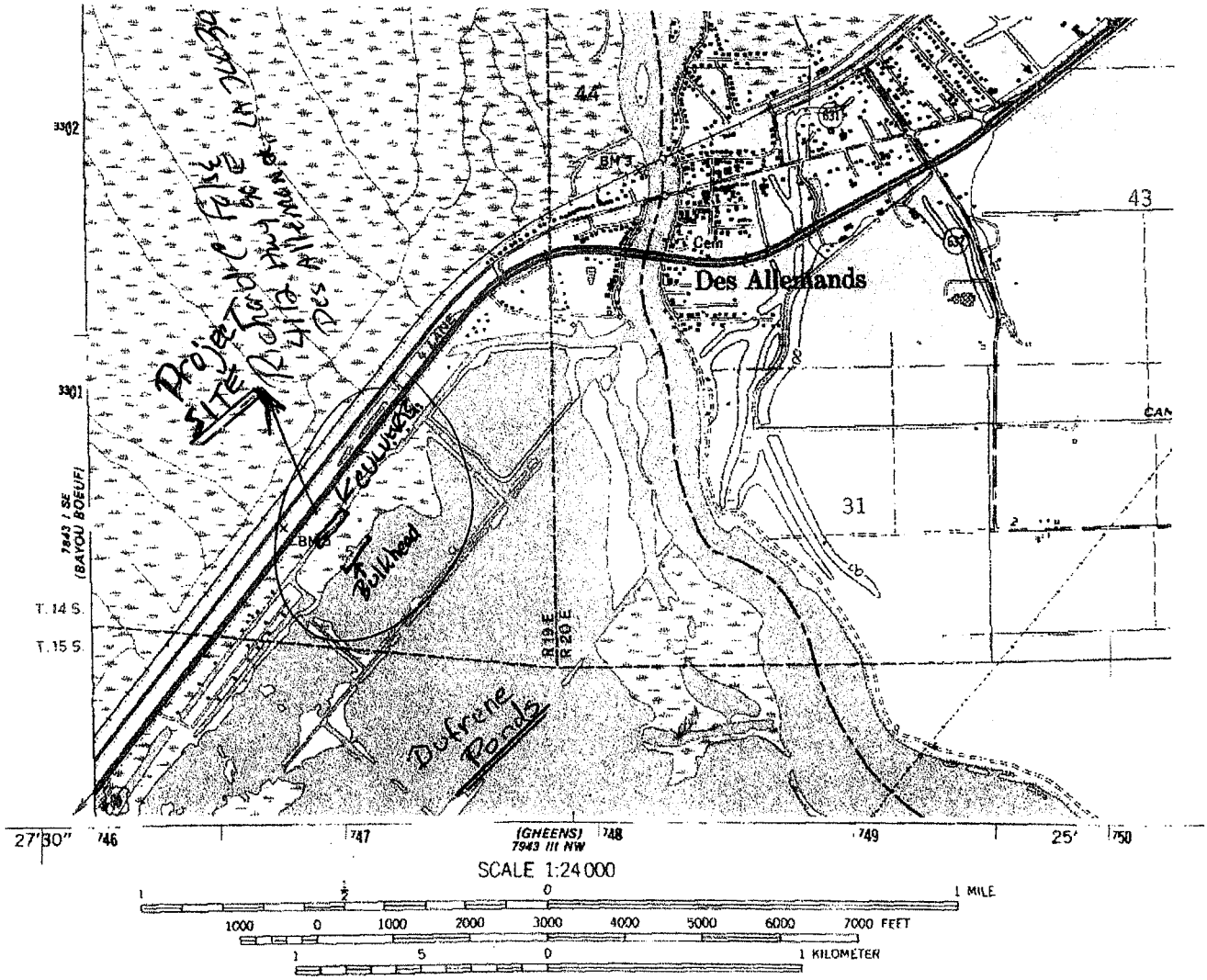

SCALE 1:24 000

1 ½ 0 1 MILE

1000 0 1000 2000 3000 4000 5000 6000 7000 FEET

1 .5 0 1 KILOMETER

CONTOUR INTERVAL 5 FEET
NATIONAL GEODETIC VERTICAL DATUM OF 1929

THIS MAP COMPLIES WITH NATIONAL MAP ACCURACY STANDARDS
FOR SALE BY U. S. GEOLOGICAL SURVEY, DENVER, COLORADO 80225, OR RESTON, VIRGINIA 22092
AND STATE OF LOUISIANA, DEPARTMENT OF PUBLIC WORKS, BATON ROUGE, LOUISIANA 70804
A FOLDER DESCRIBING TOPOGRAPHIC MAPS AND SYMBOLS IS AVAILABLE ON REQUEST

1983

Revisions
from aeria
edited 19

MrSID Viewer

(No Dredging Req'd)
Lat. 29° 48' 51.4" N
Long. -90° 29' 21.5" W

PLAN VIEW

DUFRENE POND

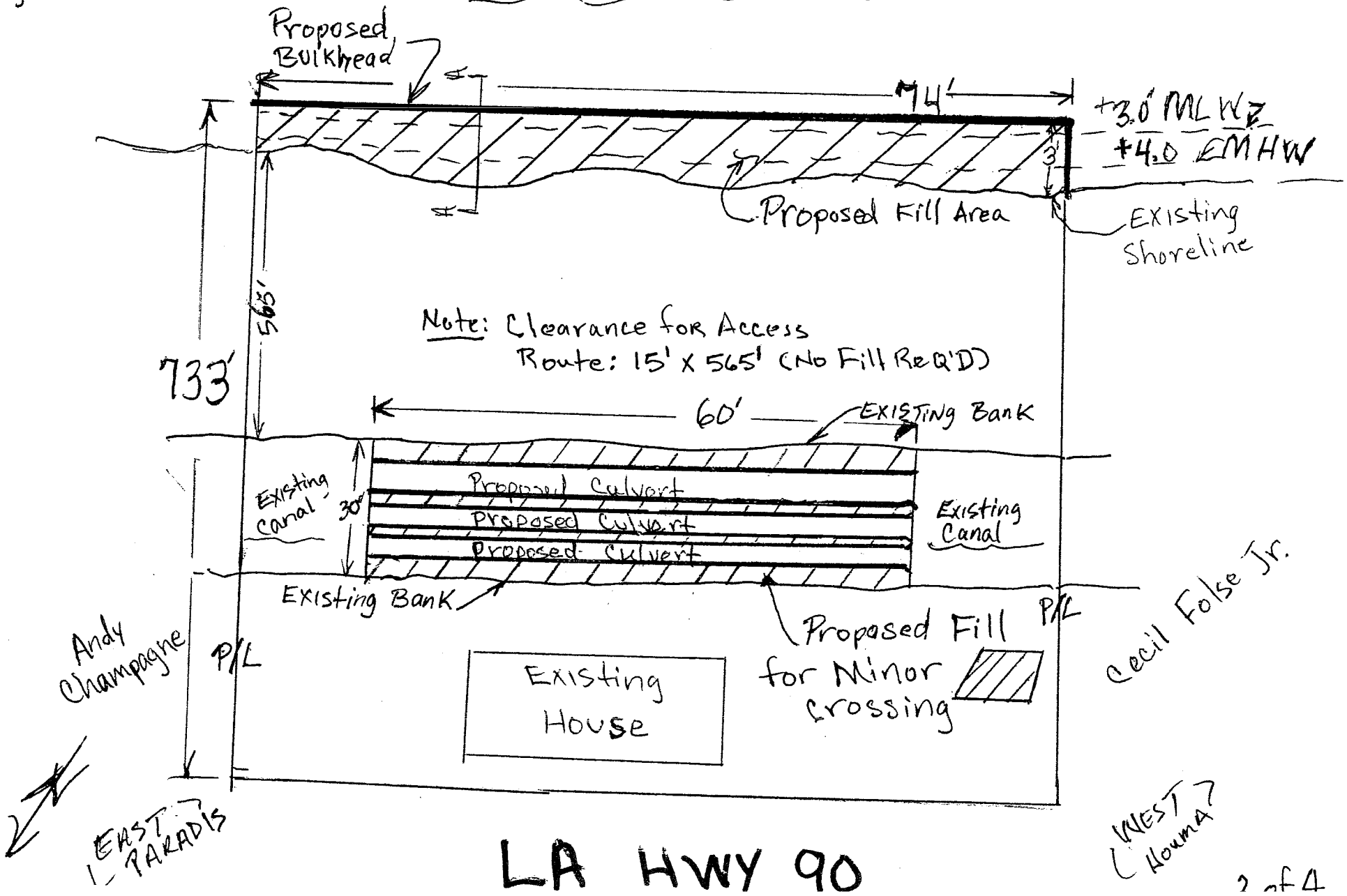

Prepared by	Initials	Date
Approved By		

CROSS SECTION
(PROPOSED CULVERT INSTALLATION)

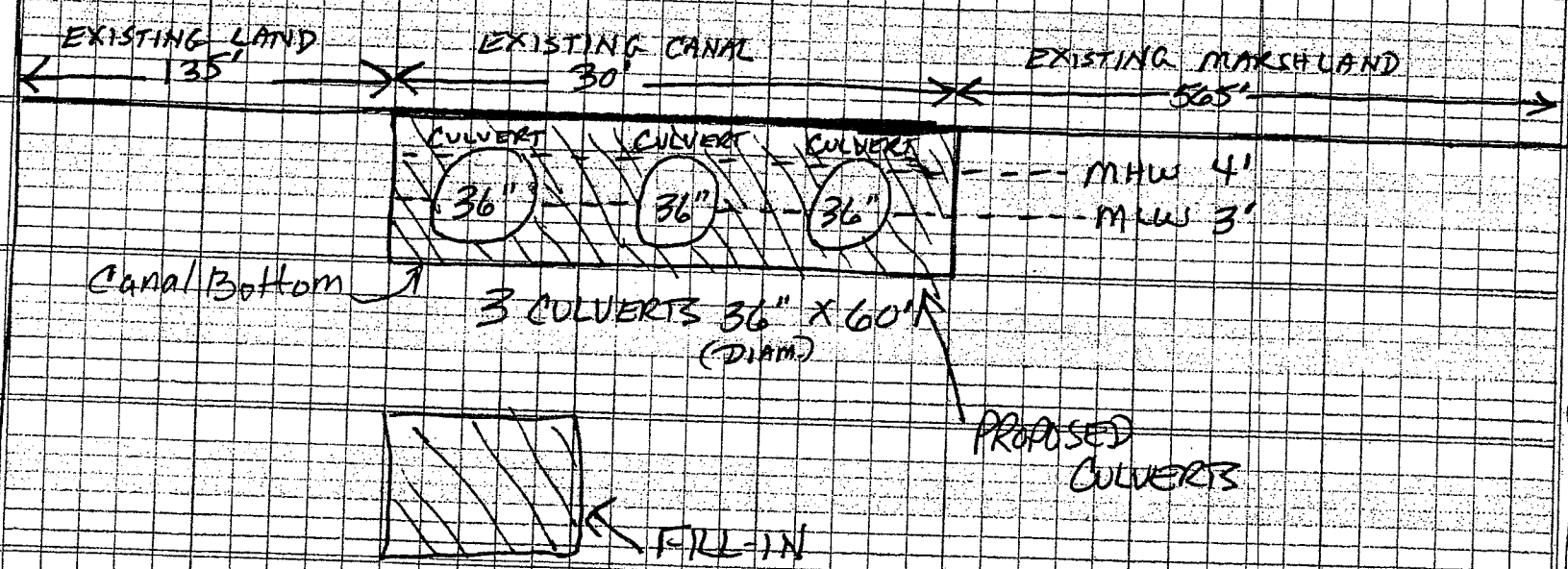

Lat. 29° 48' 51.4" N
Long. 90° 29' 21.5" W

LA Hwy 90

DUFRENE PONDS

Richard C. False 2/1/12 P20110516

Prepared By	Initials	Date
Approved By		

CROSS SECTION

A - A'
(PROPOSED BULKHEAD)

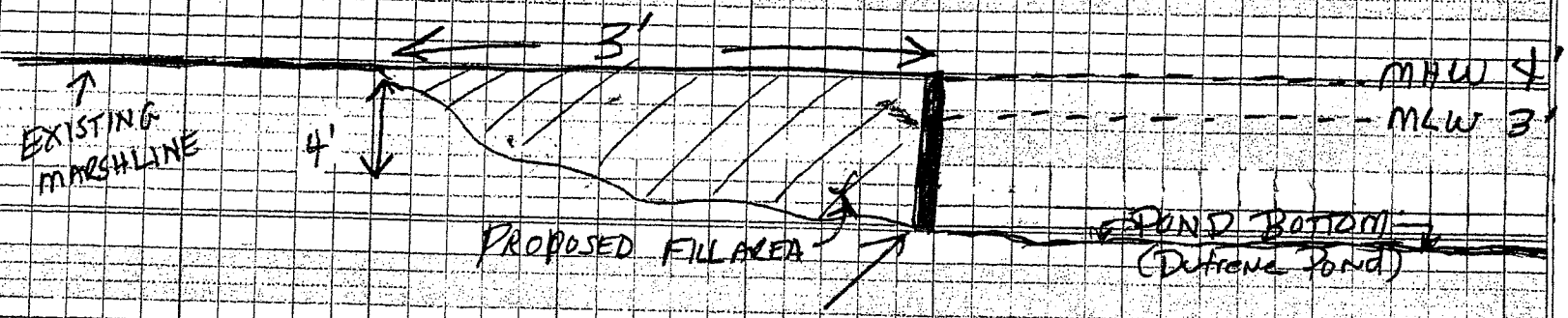

(NO DREDGING)

Lat. 29° 48' 51.4" N
Long. 90° 29' 21.5" W

FILL AREA
33 cy
Filled with Dirt

Richard C. Folse 2/1/12 P20110596