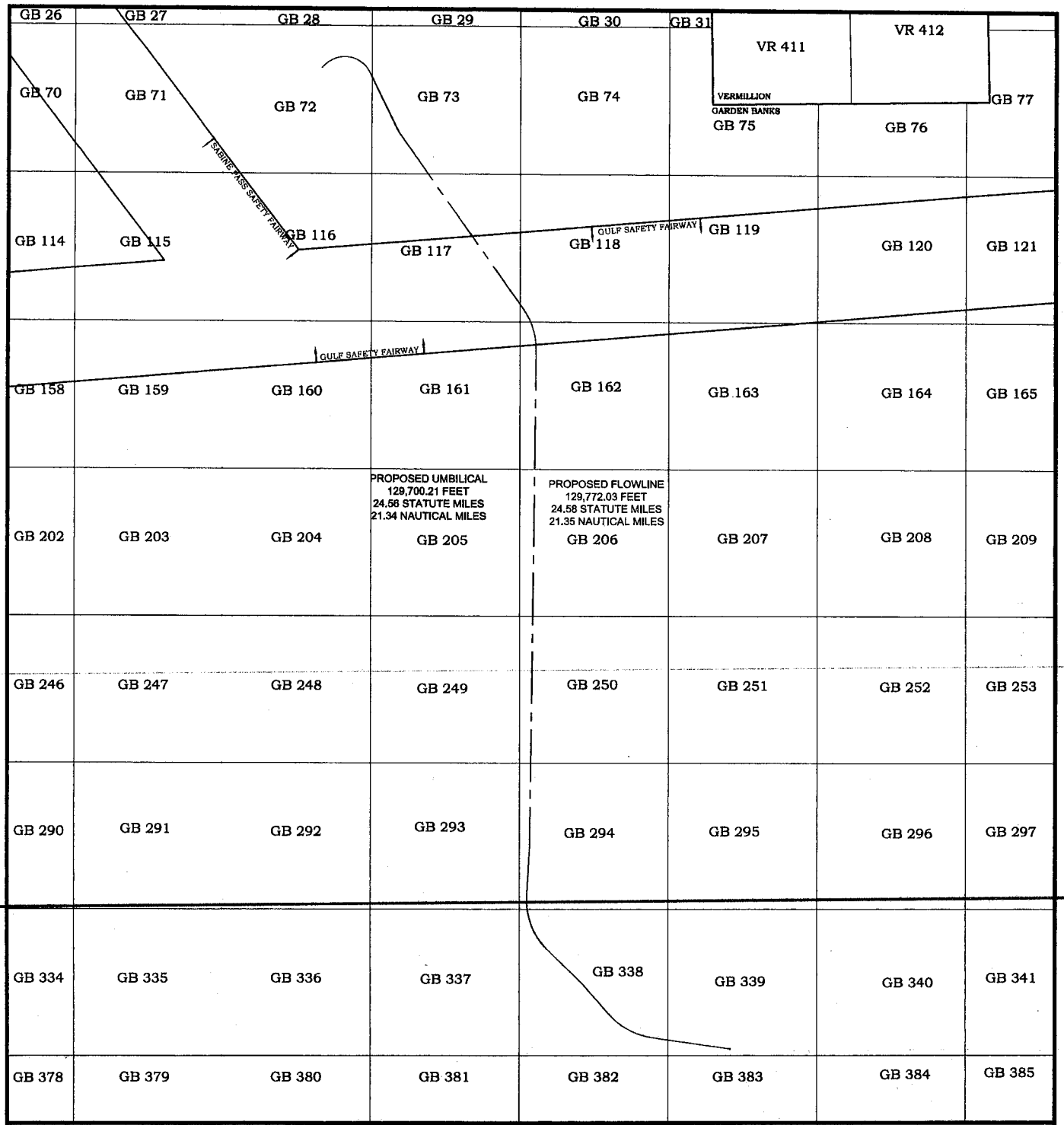

PROPOSED PIPELINE.

PROPOSED UMBILICAL.

GRID NORTH

DATE : 13 July 2009

GEODETIC DATUM: NAD 1927

ELLIPSOID: CLARKE 1866

PROJECTION: UTM

ZONE: 15

GRID UNITS: US FEET

0 7500 15000 22500 30000

SCALE 1 : 180,000 or SCALE 1" = 15,000'

PROJECT NO.:0209-1607c

FILE NAME:1607C_PLAT_LOC.DWG

DEEP GULF ENERGY LP
PROPOSED 5.563-IN GAS PIPELINE

GULF SAFETY FAIRWAY CROSSING
GARDEN BANKS AREA
GULF OF MEXICO

SAFETY FAIRWAY CROSSING SHEET 1 OF 3

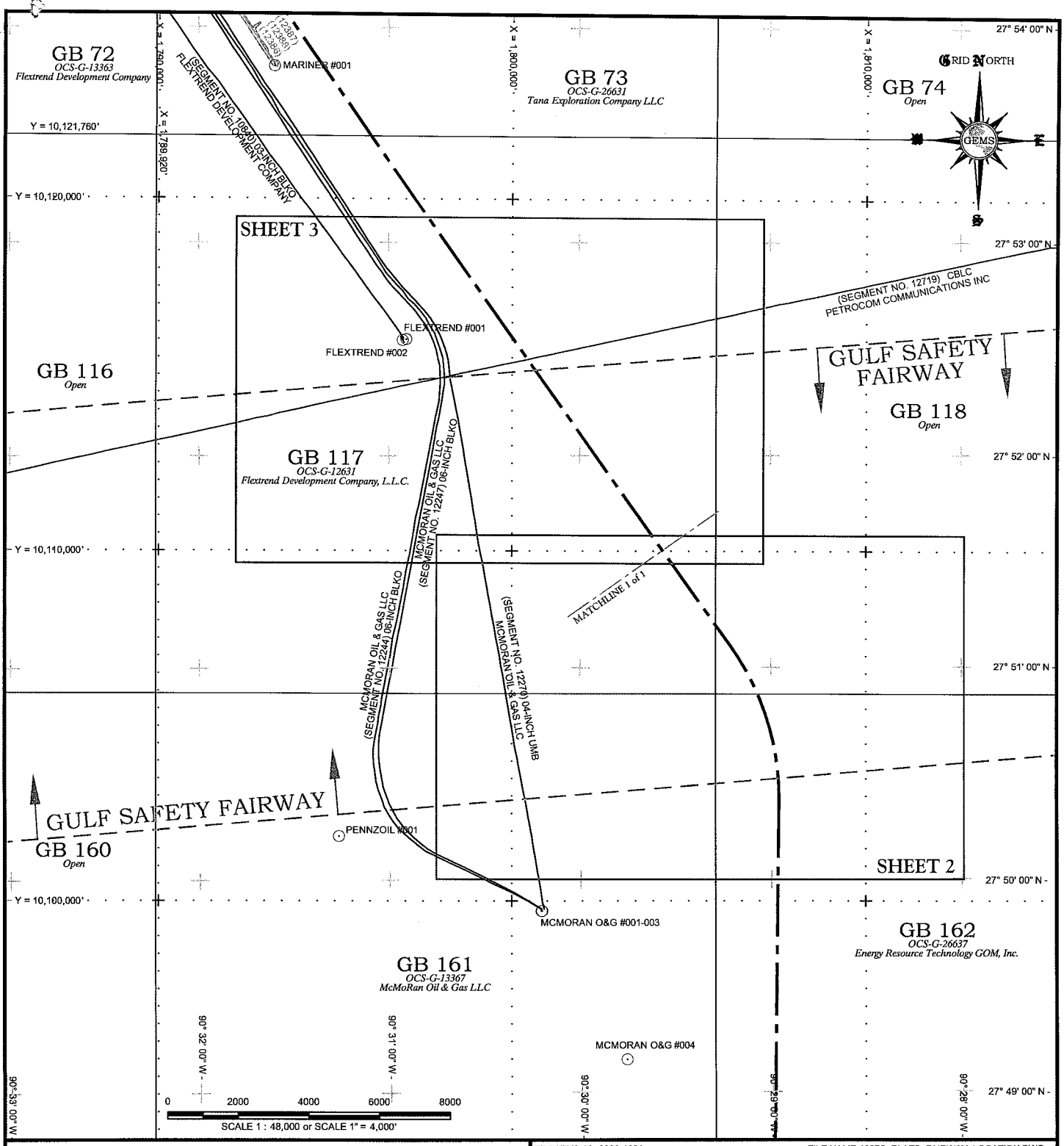

EXISTING WELL LOCATION, AS REPORTED BY MMS.

EXISTING OIL PIPELINE LOCATION, AS REPORTED BY MMS.

EXISTING UMBILICAL LOCATION, AS REPORTED BY MMS.

EXISTING WELL LOCATION, AS REPORTED BY MMS.

PROPOSED PIPELINE.

DATE : 13 July 2009

GEODETIC DATUM: NAD 1927

ELLIPSOID: CLARKE 1866

PROJECTION: UTM

ZONE: 15

GRID UNITS: US FEET

PROJECT NO.:0309-1624

FILE NAME:1607C_PLATS_FAIRWAY_LOCATION.DWG

DEEP GULF ENERGY
PROPOSED 5.563-IN. GAS PIPELINE

GULF SAFETY FAIRWAY CROSSING
GARDEN BANKS BLOCK 162, 118, AND 117
GULF OF MEXICO

SAFETY FAIRWAY CROSSING SHEET 1 OF 3

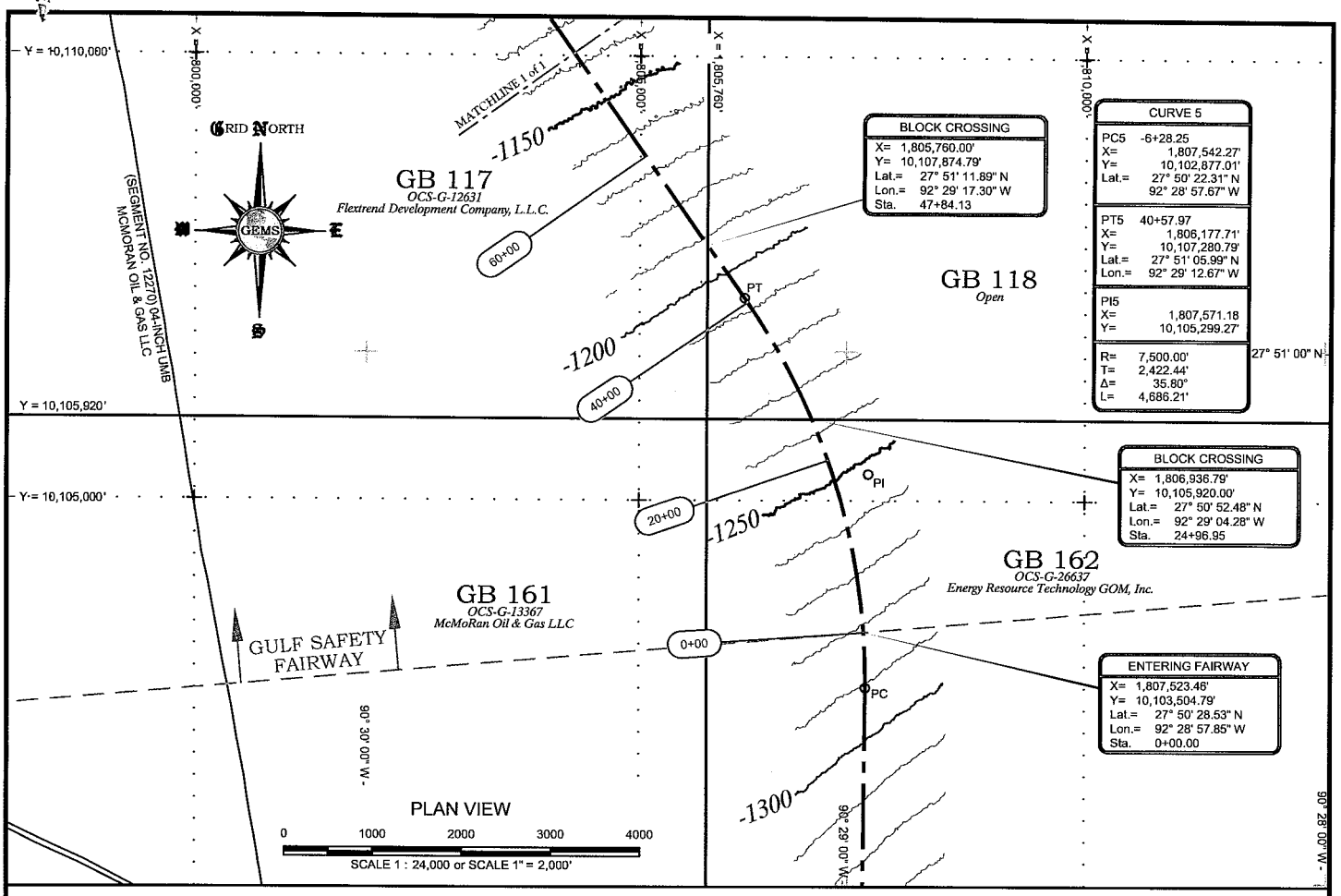

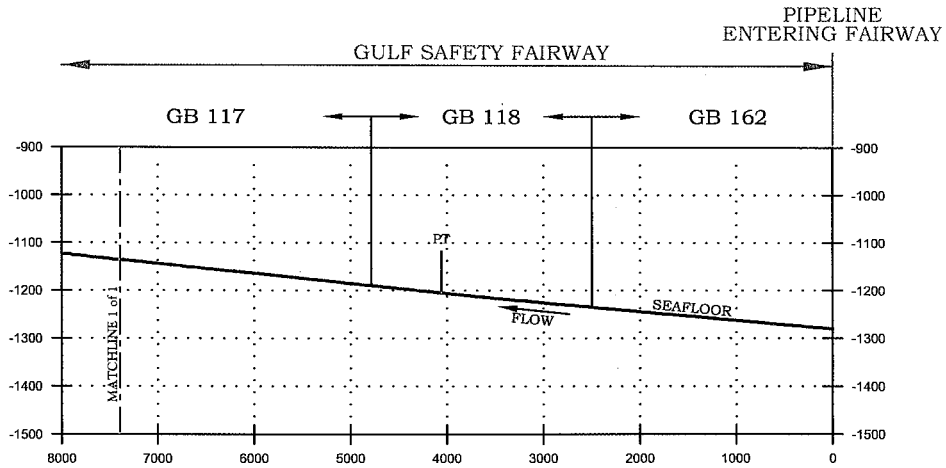

VE=5X

PROFILE

SCALE : HORIZONTAL 0' 1000' 2000'

VERTICAL 0' 200' 400'

EXISTING OIL PIPELINE LOCATION, AS REPORTED BY MMS.

EXISTING UMBILICAL LOCATION, AS REPORTED BY MMS.

PROPOSED PIPELINE.

-900 WATER DEPTH CONTOUR IN FEET.

DATE : 9 July 2009

GEODETIC DATUM: NAD 1927

ELLIPSOID: CLARKE 1866

PROJECTION: UTM

ZONE: 15

GRID UNITS: US FEET

STATE OF TEXAS 7-13-09 VERNON R. KASCH 47844 REGISTERED PROFESSIONAL ENGINEER

THE RIGHT OF WAY OF THE PROPOSED PIPELINE IS ACCURATELY REPRESENTED

REG. PROFESSIONAL ENGINEER NO. STATE OF TEXAS 47844

PROJECT NO.:0309-1624

FILE NAME:1607C_PLATS_FAIRWAY.DWG

DEEP GULF ENERGY
PROPOSED 5.563-IN. GAS PIPELINE

GULF SAFETY FAIRWAY CROSSING
GARDEN BANKS BLOCK 162, 118, AND 117
GULF OF MEXICO

SAFETY FAIRWAY CROSSING SHEET 2 OF 3

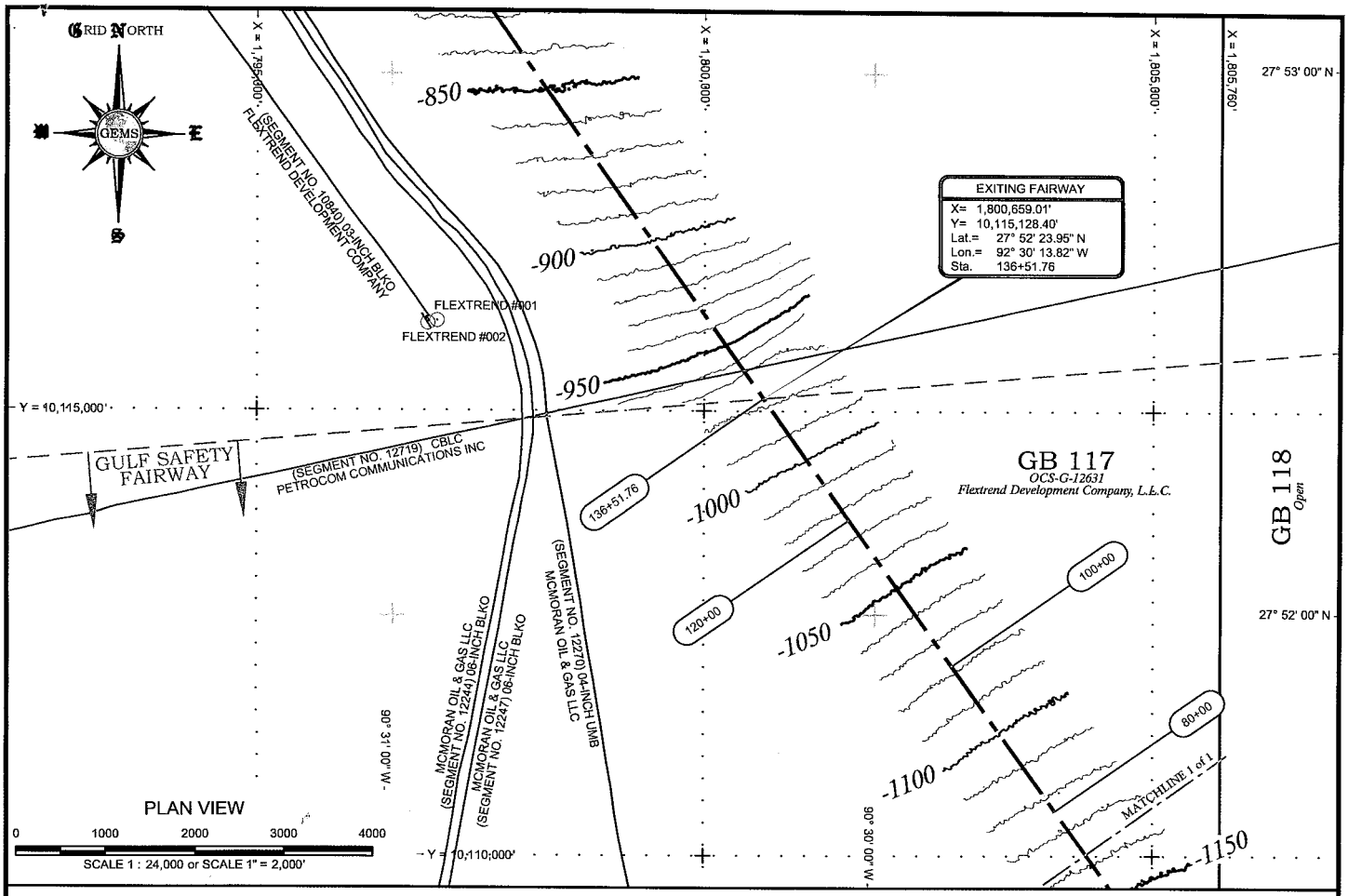

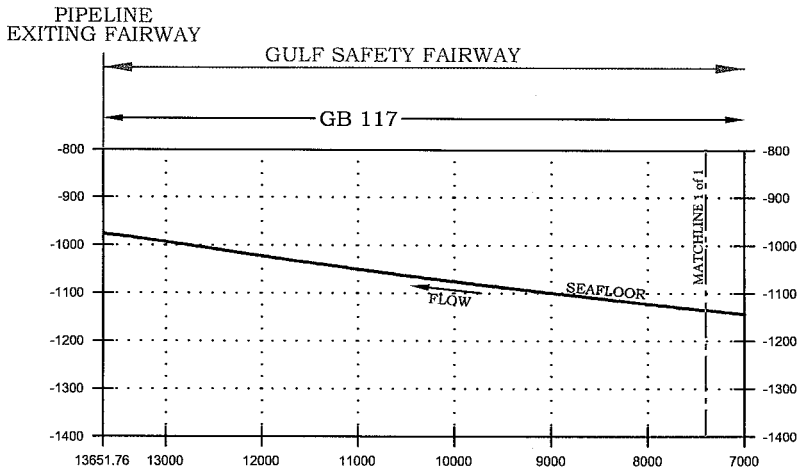

VE=5X

PROFILE

SCALE : HORIZONTAL 0' 1000' 2000'

VERTICAL 0' 200' 400'

1 EXISTING WELL LOCATION, AS REPORTED BY MMS.

EXISTING OIL PIPELINE LOCATION, AS REPORTED BY MMS.

EXISTING UMBILICAL LOCATION, AS REPORTED BY MMS.

EXISTING CABLE LOCATION, AS REPORTED BY MMS.

PROPOSED PIPELINE.

-900 WATER DEPTH CONTOUR IN FEET.

DATE : 9 July 2009

GEODETIC DATUM: NAD 1927

ELLIPSOID: CLARKE 1866

PROJECTION: UTM

ZONE: 15

GRID UNITS: US FEET

STATE OF TEXAS
7-13-09
VERNON R. KASCH
Vernon R. Kasch
47844
REGISTERED PROFESSIONAL ENGINEER

THE RIGHT OF WAY OF THE PROPOSED PIPELINE IS ACCURATELY REPRESENTED

REG. PROFESSIONAL ENGINEER NO. 47844
STATE OF TEXAS

PROJECT NO.:0309-1624

FILE NAME:1607C_PLATS_FAIRWAY.DWG

DEEP GULF ENERGY
PROPOSED 5.563-IN. GAS PIPELINE

GULF SAFETY FAIRWAY CROSSING
GARDEN BANKS BLOCK 162, 118, AND 117
GULF OF MEXICO

SAFETY FAIRWAY CROSSING SHEET 3 OF 3