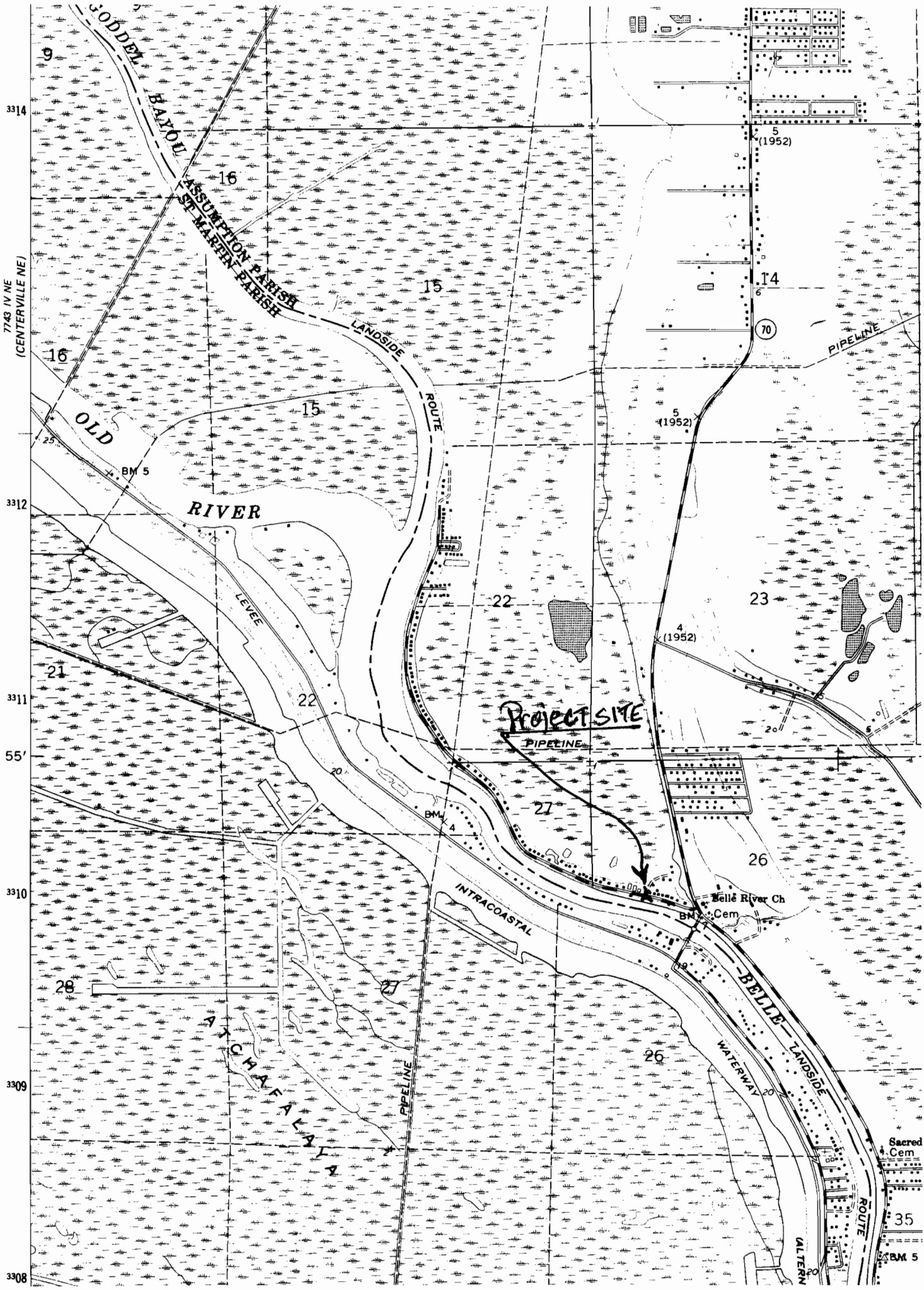
GODDEL BAYOU
ASSUMPTION PARISH
ST MARTIN PARISH
LANDSIDE ROUTE
PIPELINE
OLD RIVER
LEVEE
BM 5
Project SITE
PIPELINE
INTRACOASTAL WATERWAY
Belle River Ch
Cem
BELLE LANDSIDE ROUTE (ALTERN
ATCHAFALAYA
PIPELINE
Sacred Cem
BM 5
7743 IV NE (CENTERVILLE NE)
3314
3312
3311
55'
3310
3309
3308
9
16
15
14
22
23
21
27
26
28
35
70
5 (1952)
4 (1952)

Application by M. DuBos on behalf of TenShy LLC
Date: June 14, 2007

Belle River

North

Purpose: Establish Walkway to and from Houseboat.

Note: Centerline of Bayou is approximately 245' from edge of Pier / dock

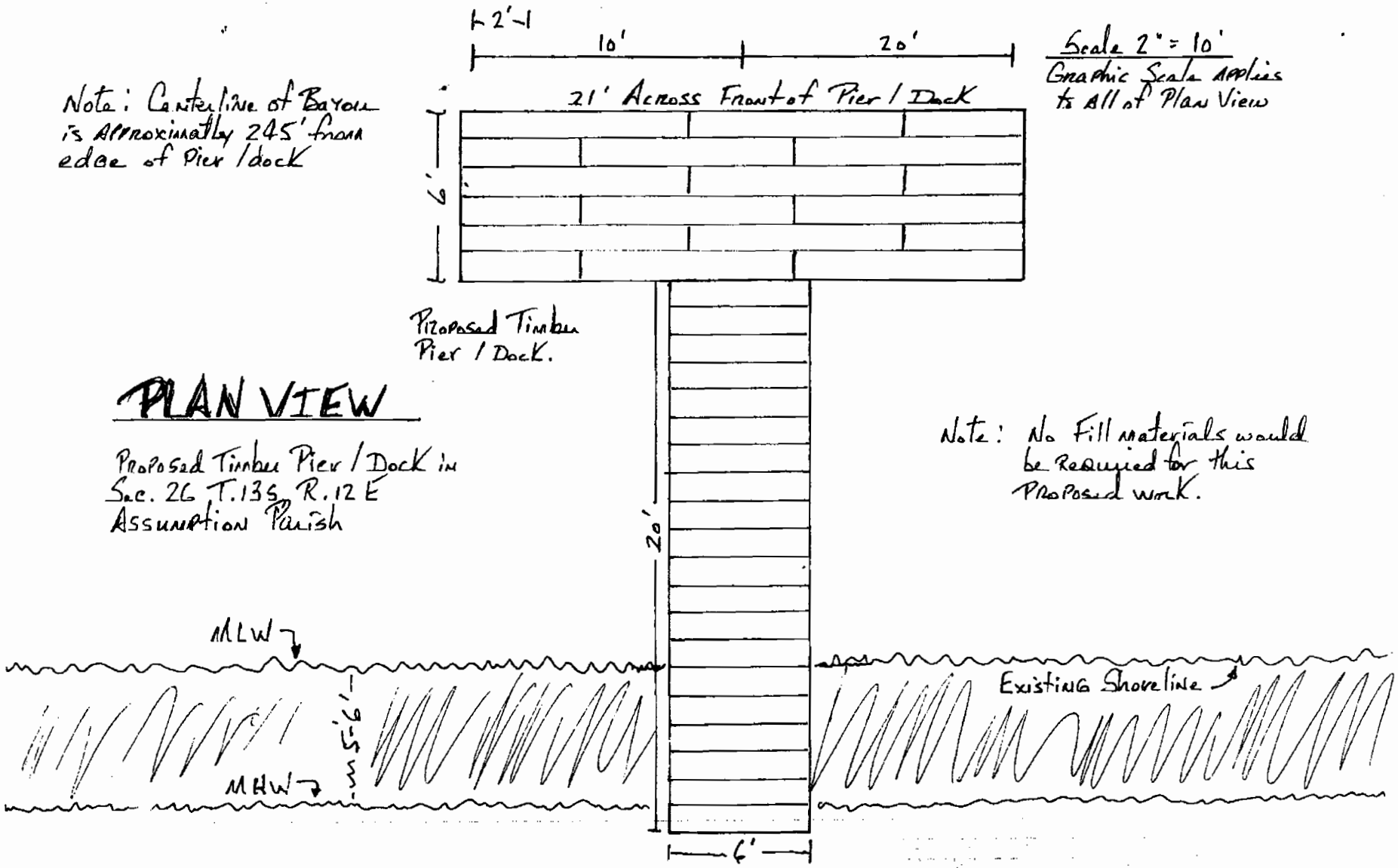

Scale 2" = 10'
Graphic Scale applies to All of Plan View

PLAN VIEW

Proposed Timber Pier / Dock in Sec. 26 T.13S R.12E Assumption Parish

Note: No Fill materials would be Required for this Proposed work.

Application by M. DuGas for Ten Shy LLC
Date: June 29, 2007

Basic Scale = (Scale Applies to entire drawing)

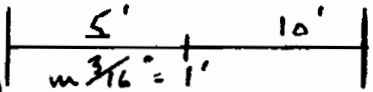

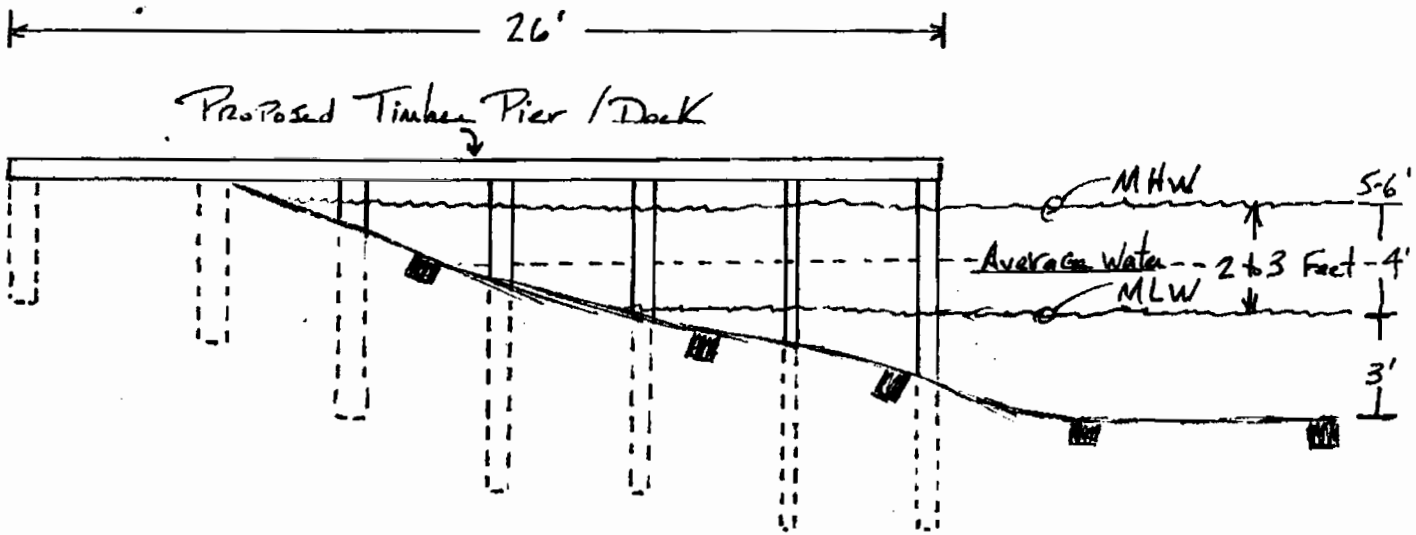

Sectional View

- View Shows to Provide Average Mean high and Low water lines with elevation of each
- Proposed Timber Pier / Dock in Sec. 26 T.13S, R.12E, Assumption Parish
- Subject: MVN-2007-2138-CS

Application by M. Dugas for Ten Sky LLC.
Date: June 14, 2007

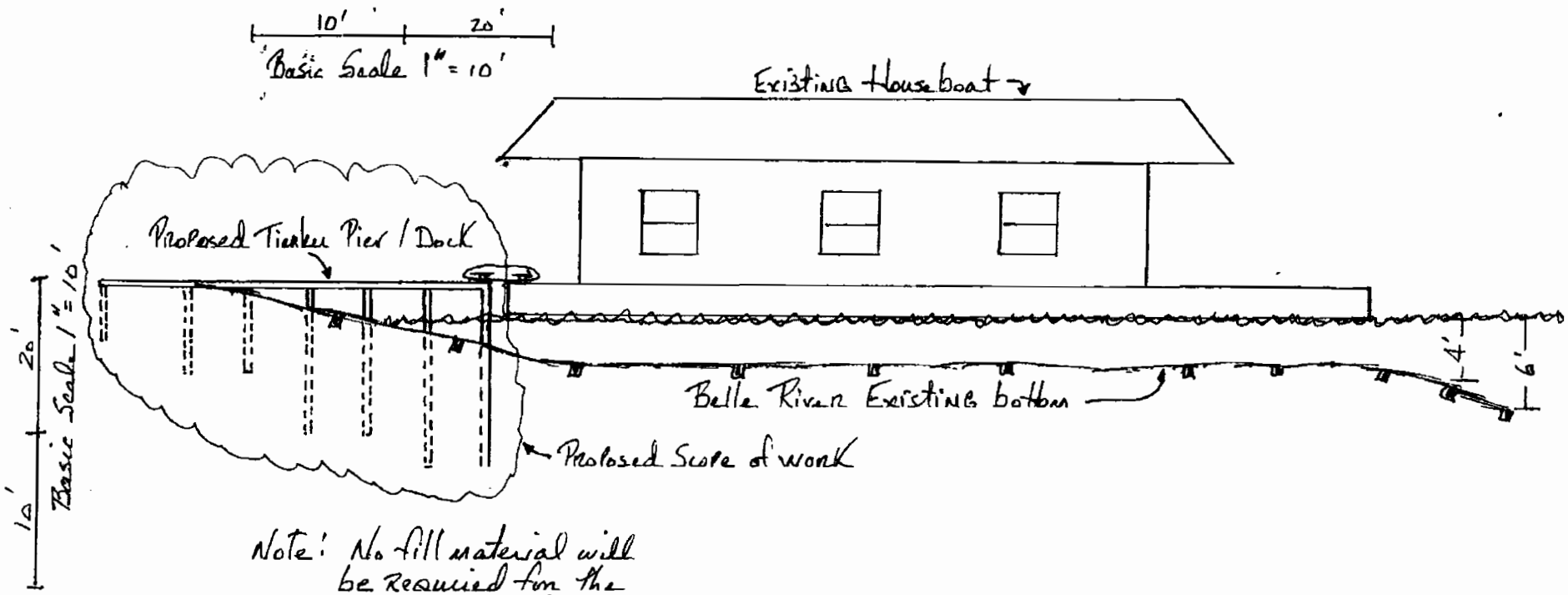

Note: No fill material will be required for the Proposed Project.

Sectional View

Proposed Timber Pier / Dock in Sec. 26
T.13 S., R12 E, Assumption Parish

Purpose: Establish walkway to and from houseboat

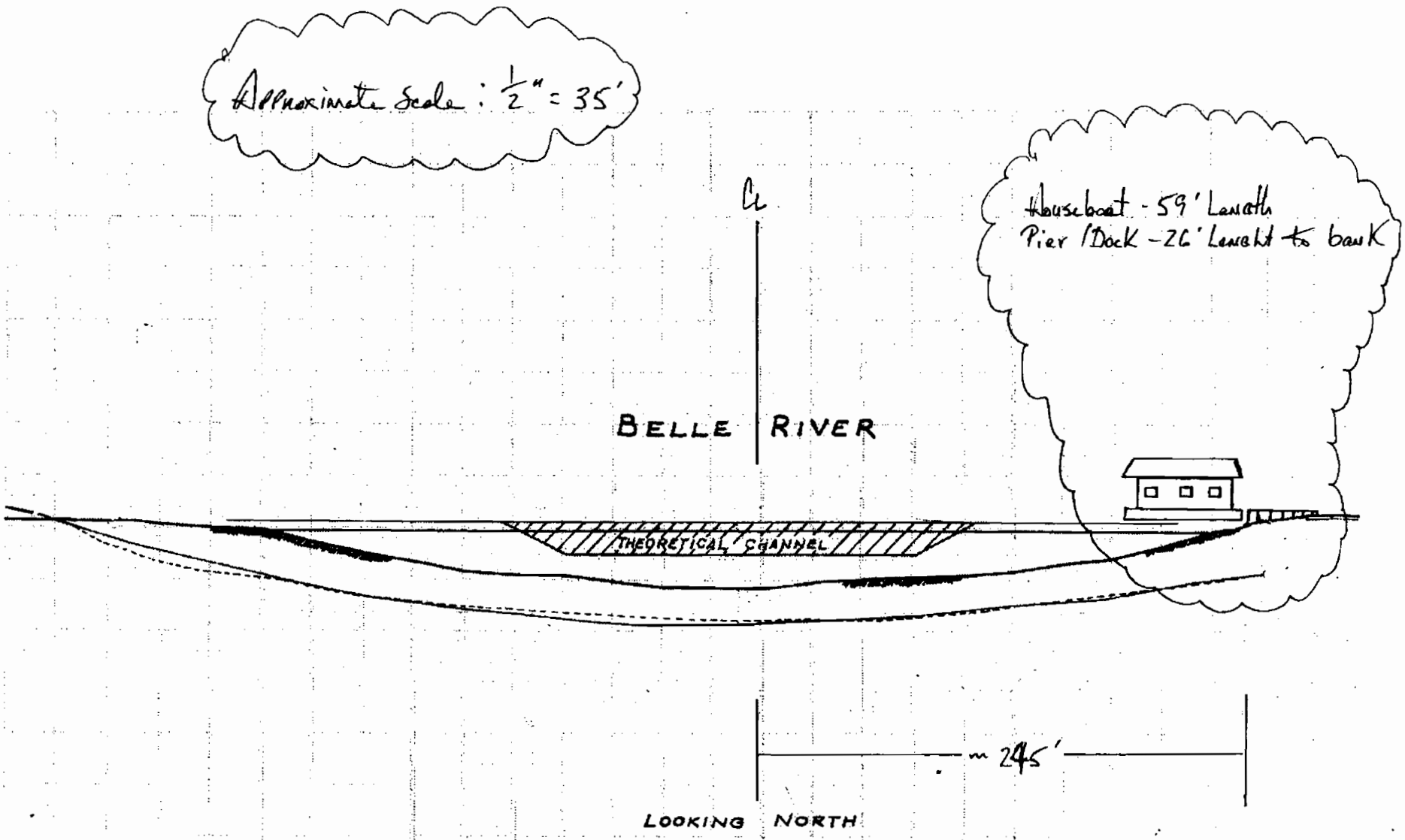
Approximate Scale : 1/2" = 35'
℄
Houseboat - 59' Length
Pier / Dock - 26' Length to bank
BELLE RIVER
THEORETICAL CHANNEL
~ 245'
LOOKING NORTH