Louisiana Department of Natural Resources - 2/26/2007

NOTE Data from this web site are not to be used for legal purposes

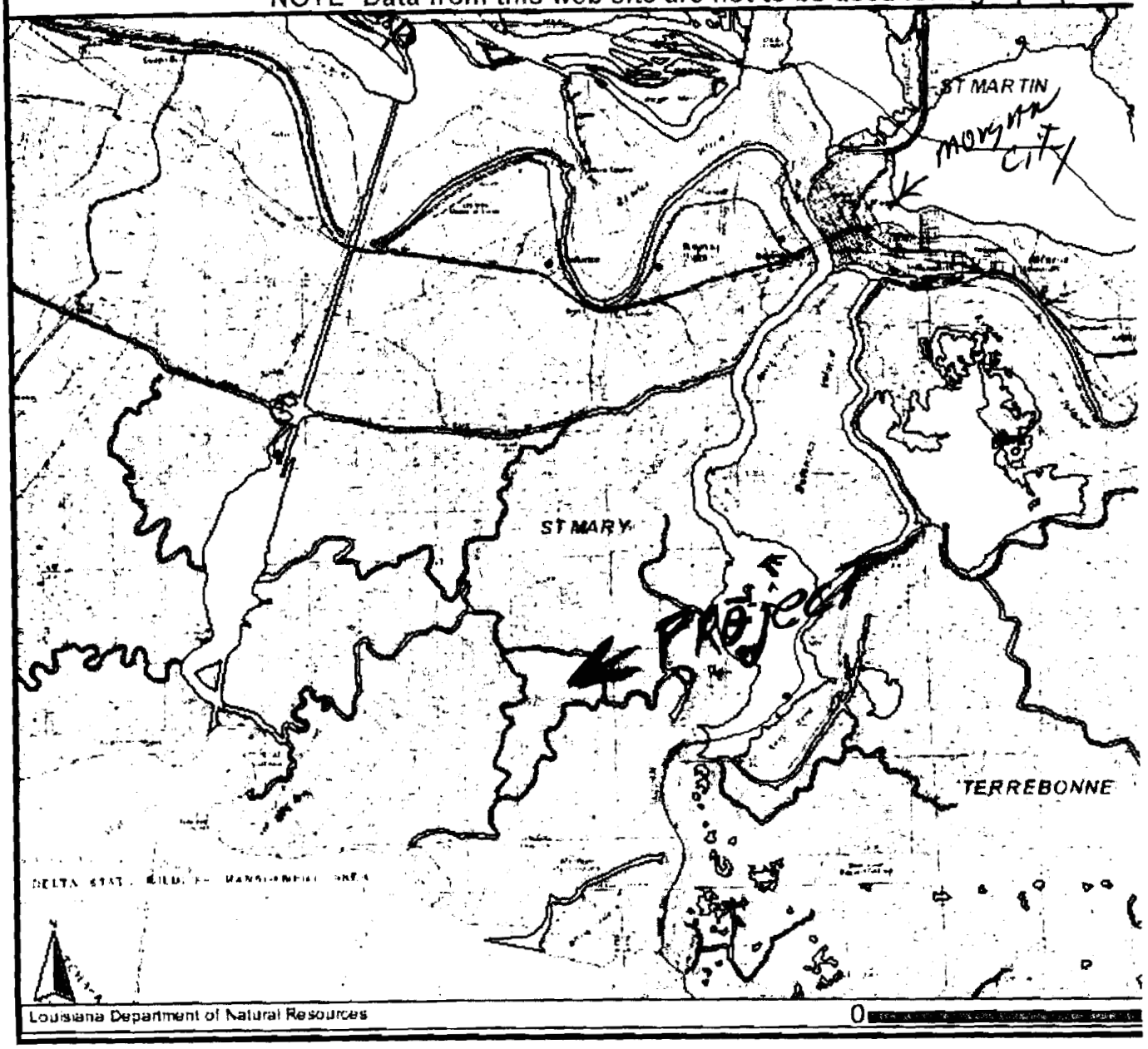

Legend

Maps (1:100000)

- **Parishes**
- **Populated Places**
- **Offshore Areas**
- **Primary Roads**
  - Interstate
  - Other
- **Major Inland Water Bodies**

Louisiana Department of Natural Resources - 2/26/2007

NOTE Data from this web site are not to be used for legal purposes

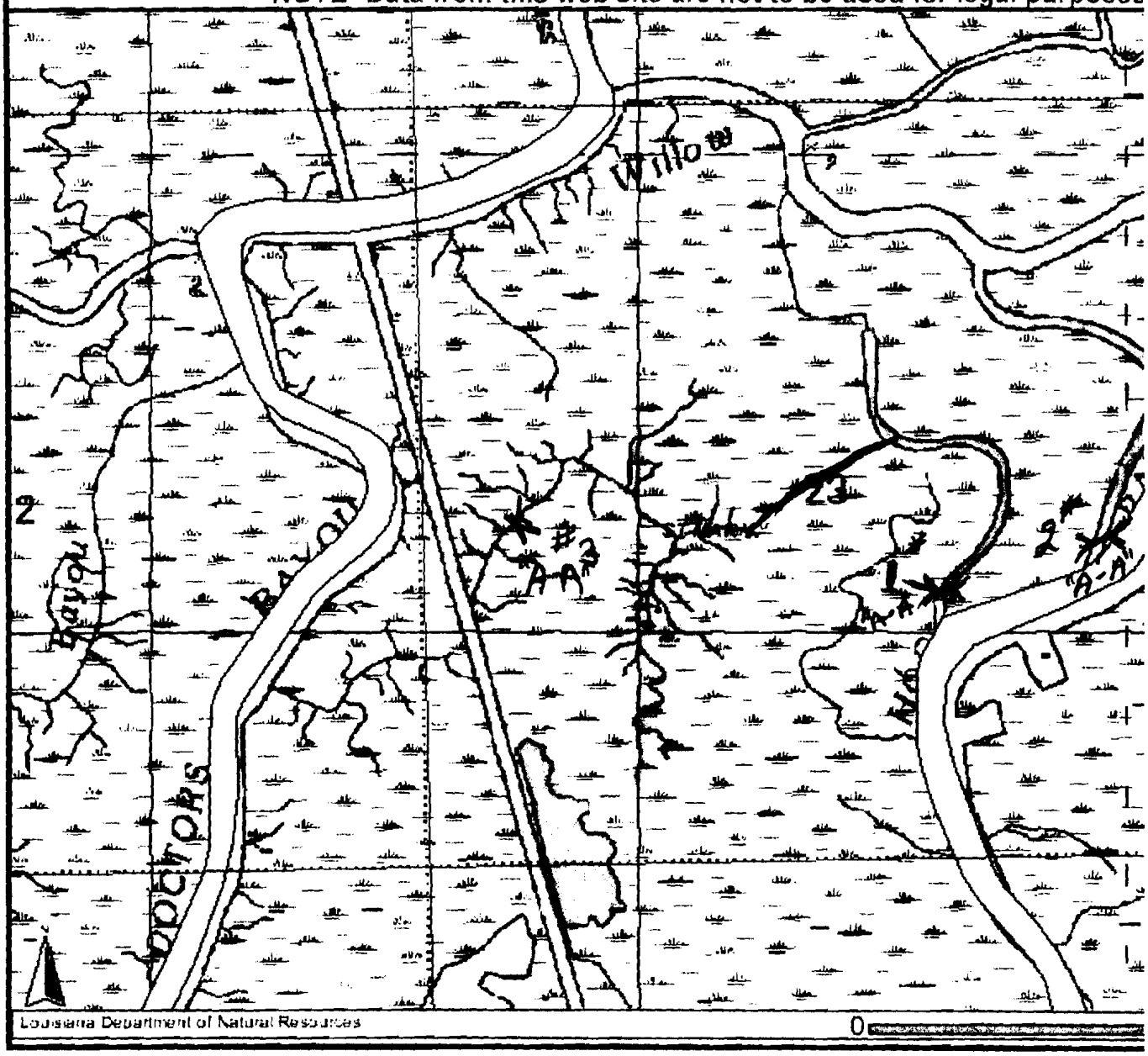

Legend

- Parishes
- Sections 1:100,000
- Offshore Areas
- Major Inland Water Bodies

Highlighted Area 250 Acreage ± would Be impacted By project.

Maps (1:24000)



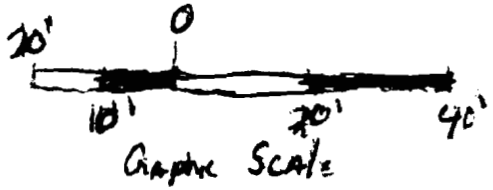

Note: Approx. 300 cu yards of Bank Dirt would be dug by Track hoe and deposted to the water control structure to Bank.

Plain View

Propose water control structure For Duck Pond
Sec 23, T-17-S
R-11-E
St Mary Parish, La.

Legend:

Water Control Structure

Dredge material

Revision

Note: App. A 3' x 15' x 5' Area on each Bank will be distrube During construction.

Application By: Ray Oubre Date Sept 10 2000 Sheet 3 of 4

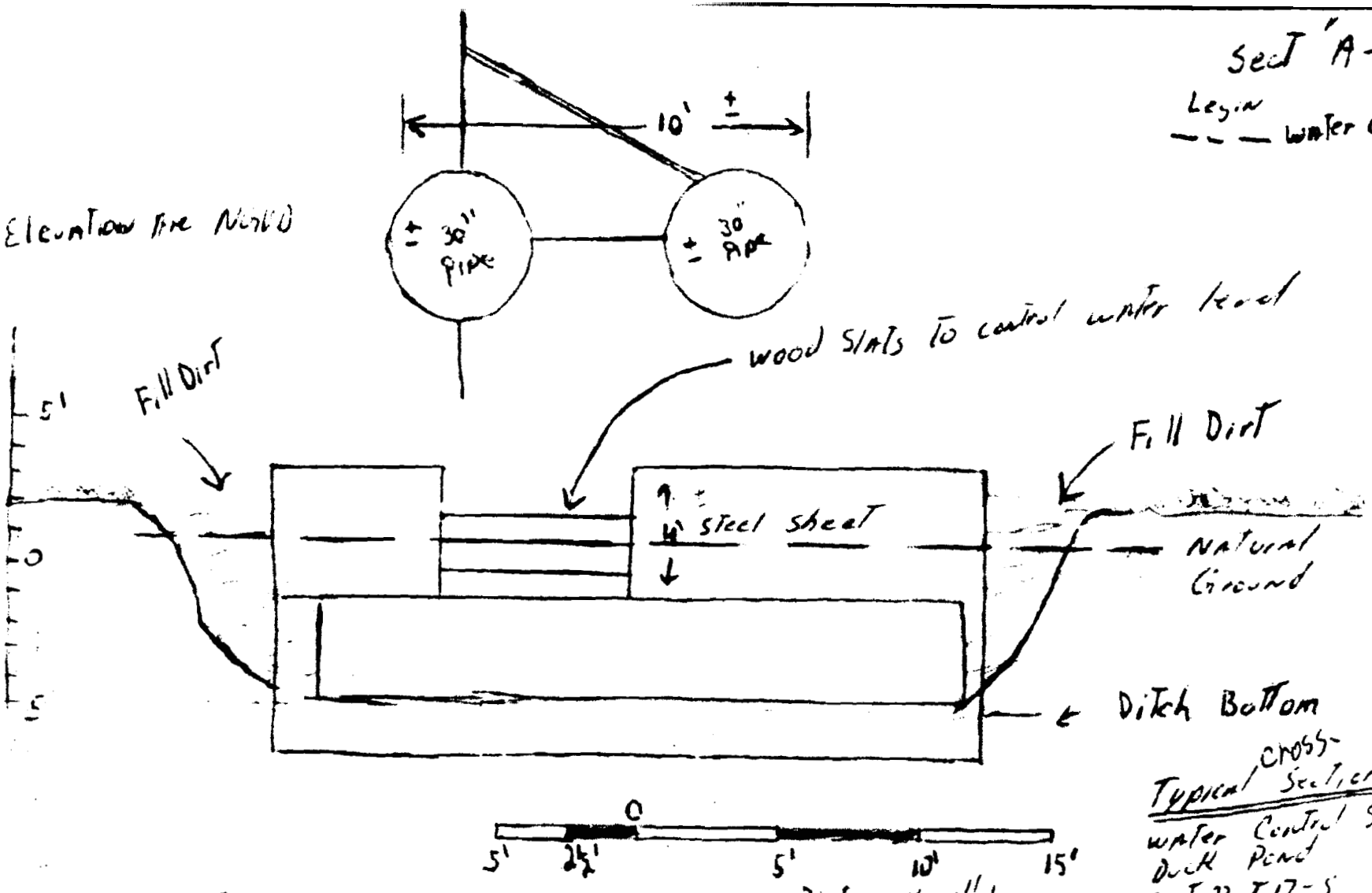

Typical Cross-Section
water Control Structure
Duck Pond
Sect 23, T-17-S
R-11=E
St Mary Parish La

Note Steel water Control Structure will Be Floated into place, Then Filled with water. It will be Able To be removed As Needed By pumping out

Note Dirt work will be Done by small Excavator on Small Barge 15'x30'

Application: Ray Cobre Date: Sept 10, 2006 Sheet 4 of 4