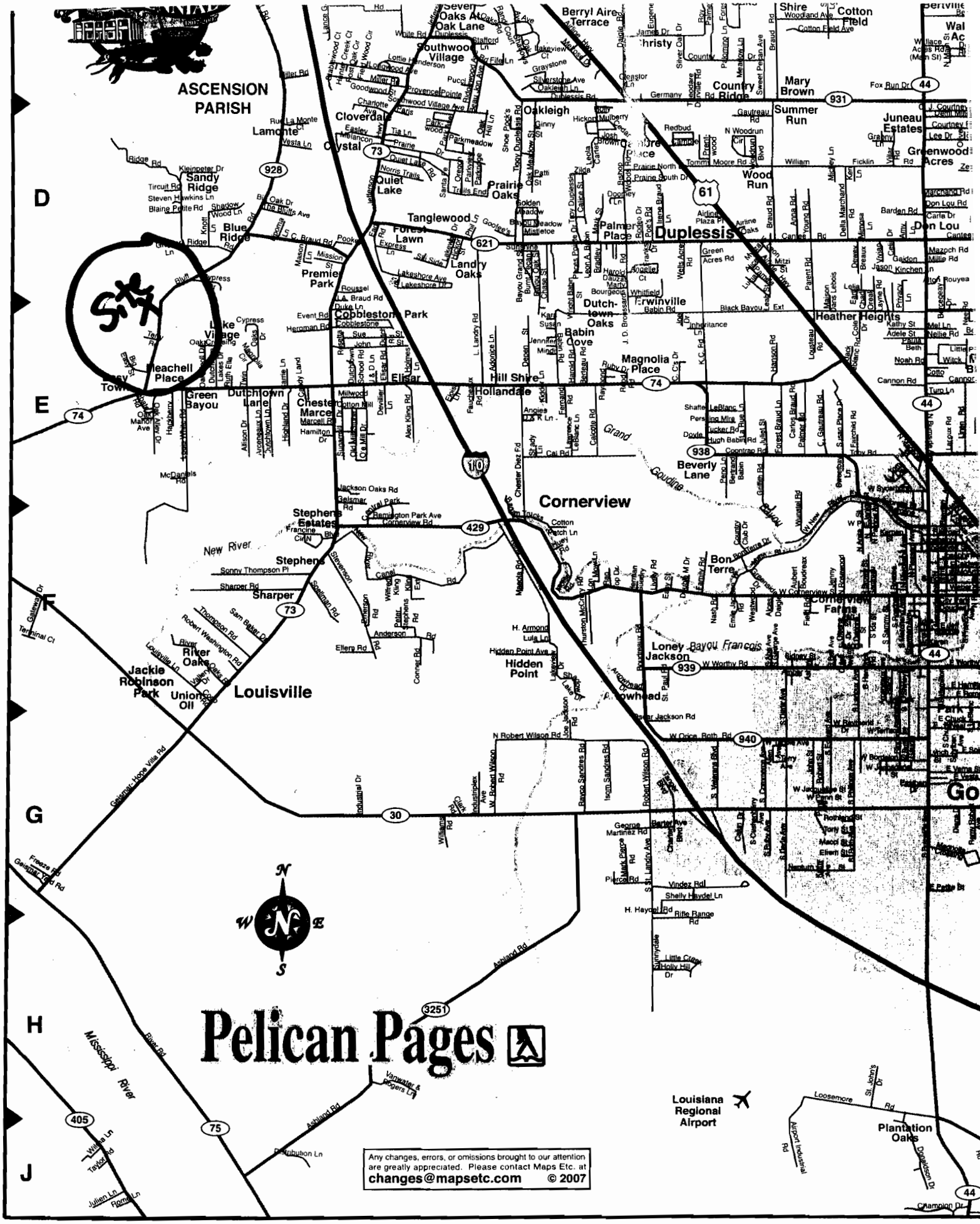
ASCENSION PARISH
Cornerview
Duplessis
Louisville
Louisiana Regional Airport
Mississippi River
New River
Grand Goudine Bayou
Bayou Francois
Pelican Pages
Any changes, errors, or omissions brought to our attention are greatly appreciated. Please contact Maps Etc. at changes@mapsetc.com © 2007

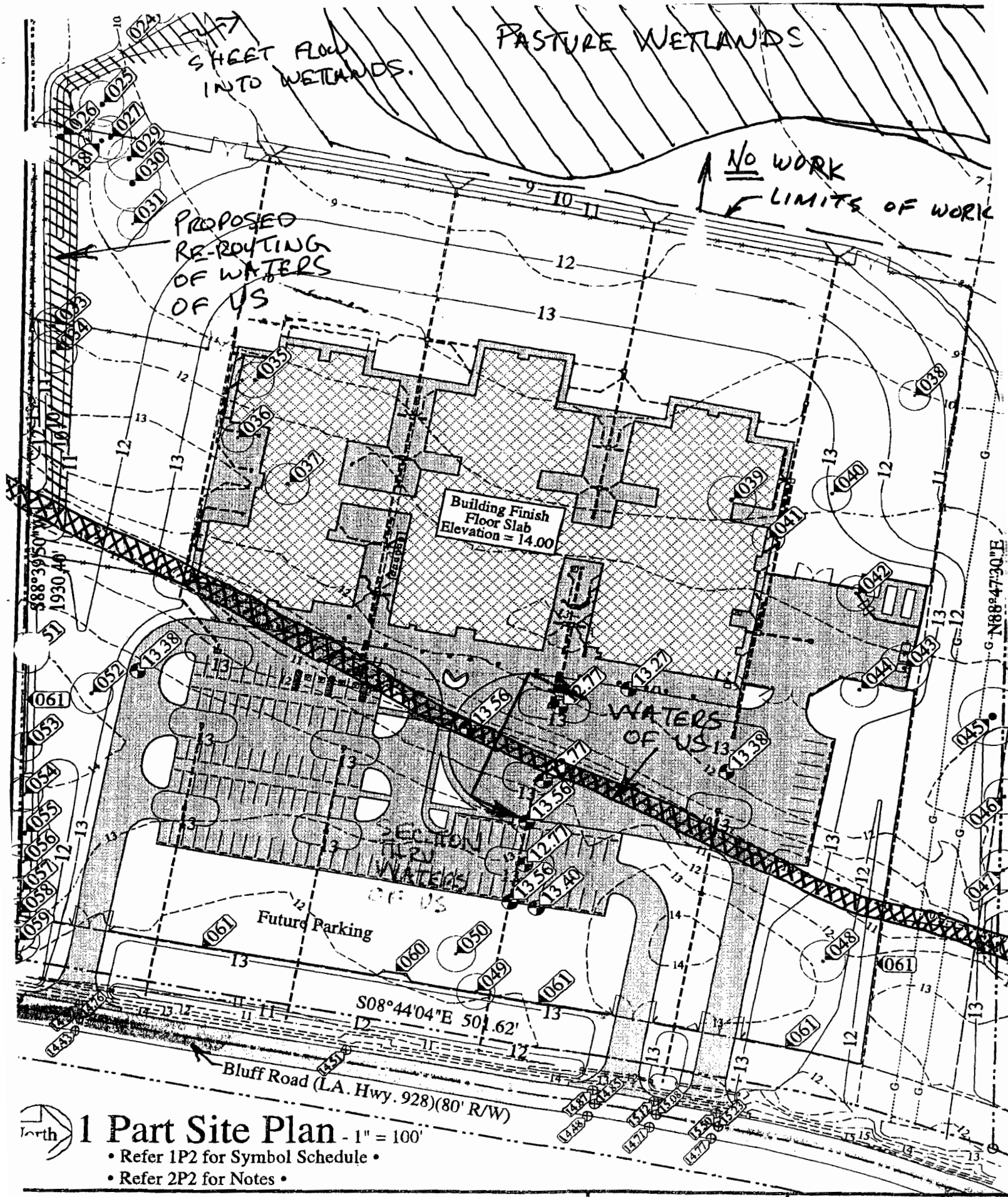

1 Part Site Plan - 1" = 100'

- Refer 1P2 for Symbol Schedule •
- Refer 2P2 for Notes •

New K-5 Primary School 13323 Bluff Road, Geismar, Louisiana 70734	Henry L. Chauvin Architect LLC 9429 Highway 941 Gonzales, LA 70737	Project No: 2626 Date: 15 Jan 07 Sheet P1 of 2P

SECTION THRU OTHER WATERS OF US

THIS SECTION WAS TAKEN FROM RD ℄ W. ALONG A LINE PARALLEL TO THE SOUTHERN ℙ AND A DISTANCE OF 400' N. OF SOUTHERN ℙ. (LOOKING NORTH)

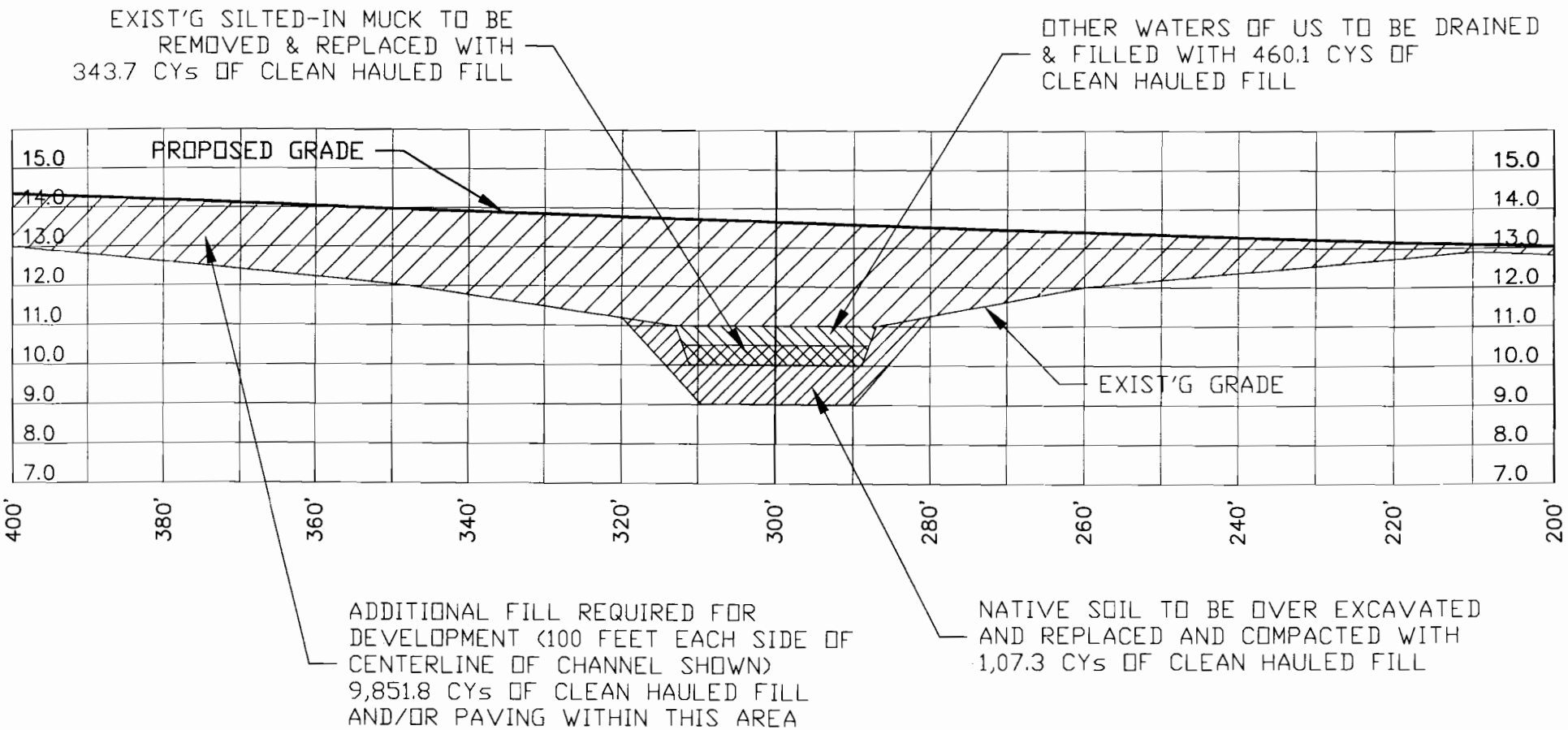

FILL MATERIAL SHALL CONSIST OF A HAULED CL (LEAN CLAY) MATERIAL FREE OF FOREIGN OBJECTS FROM A NEAR BY CONSTRUCTION BORROW PIT
TOTAL AMOUNT OF FILL IN DITCH = 803.8 CUBIC YARDS