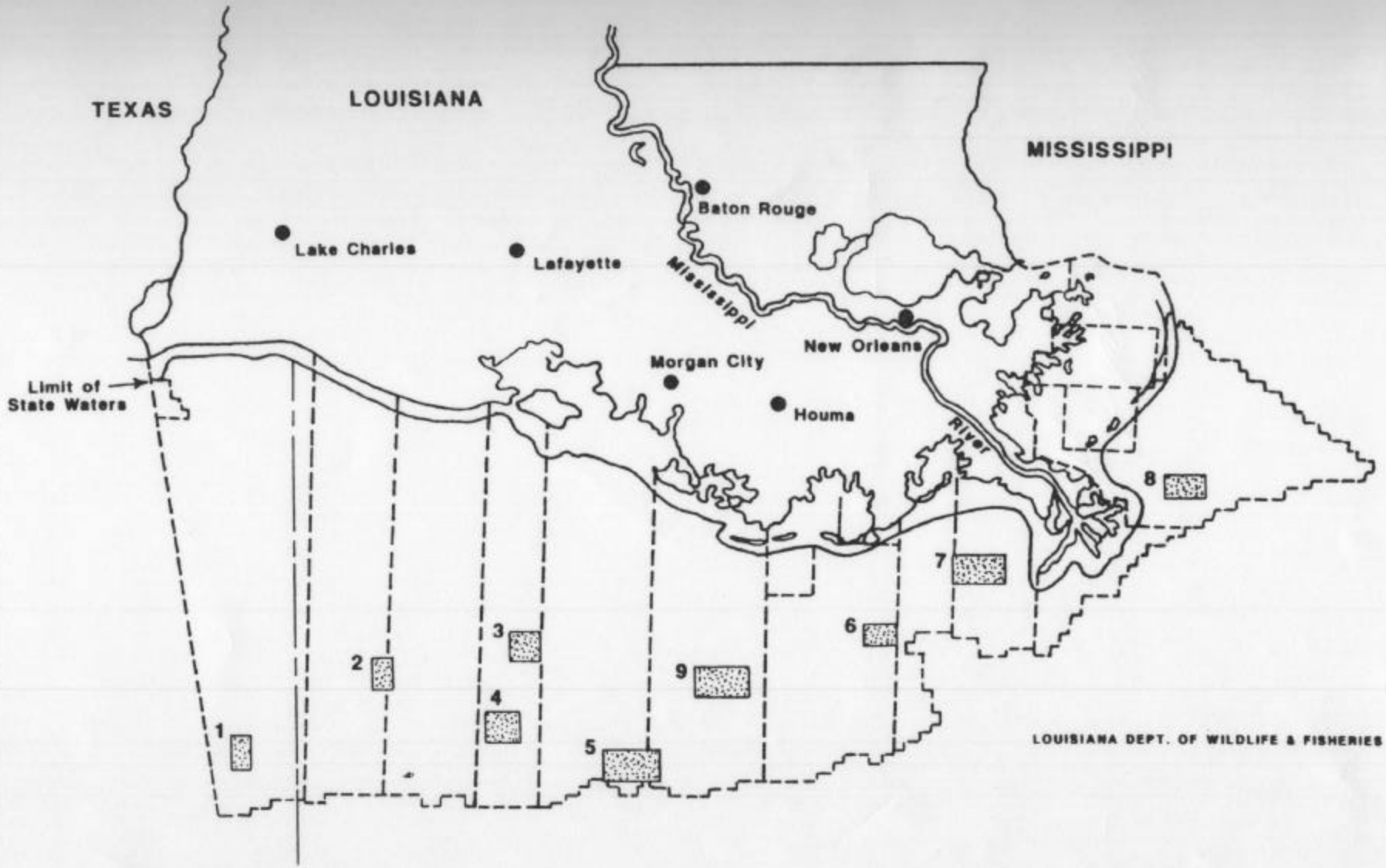

1. West Cameron Planning Area
2. East Cameron Planning Area
3. South Marsh Island (76) Planning Area
4. South Marsh Island (146) Planning Area
5. Eugene Island Planning Area
6. South Timbalier Planning Area
7. West Delta Planning Area
8. Main Pass Planning Area
9. Ship Shoal Planning Area

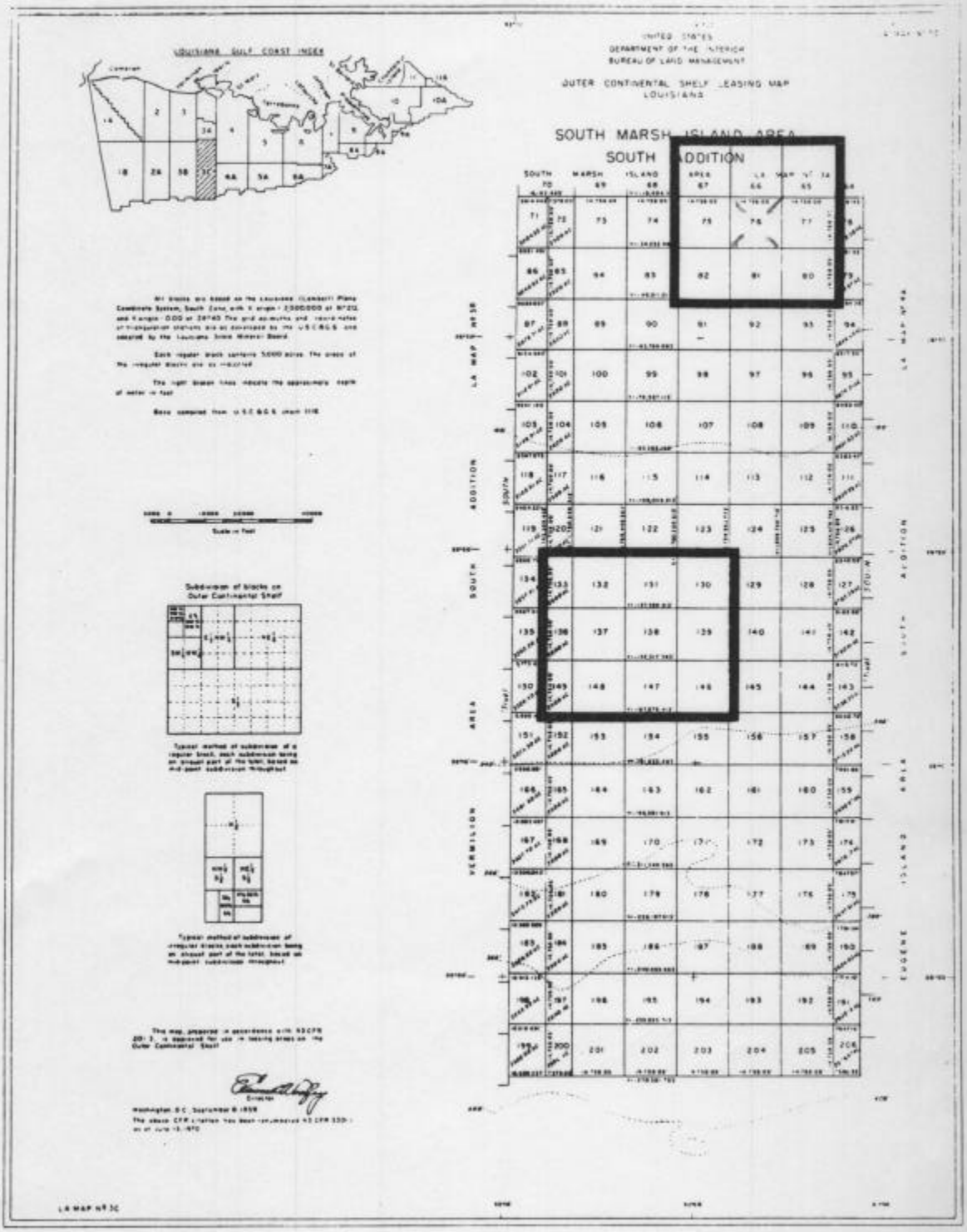
UNITED STATES
DEPARTMENT OF THE INTERIOR
BUREAU OF LAND MANAGEMENT
OUTER CONTINENTAL SHELF LEASING MAP
LOUISIANA
LOUISIANA GULF COAST INDEX
SOUTH MARSH ISLAND AREA
SOUTH ADDITION
SOUTH MARSH ISLAND AREA
LA MAP Nº 3A
LA MAP Nº 3B
LA MAP Nº 3C
SOUTH ADDITION
VERMILION AREA
EUGENE ISLAND AREA
Subdivision of blocks on Outer Continental Shelf
Scale in Feet
Director
Washington, D.C., September 8, 1959

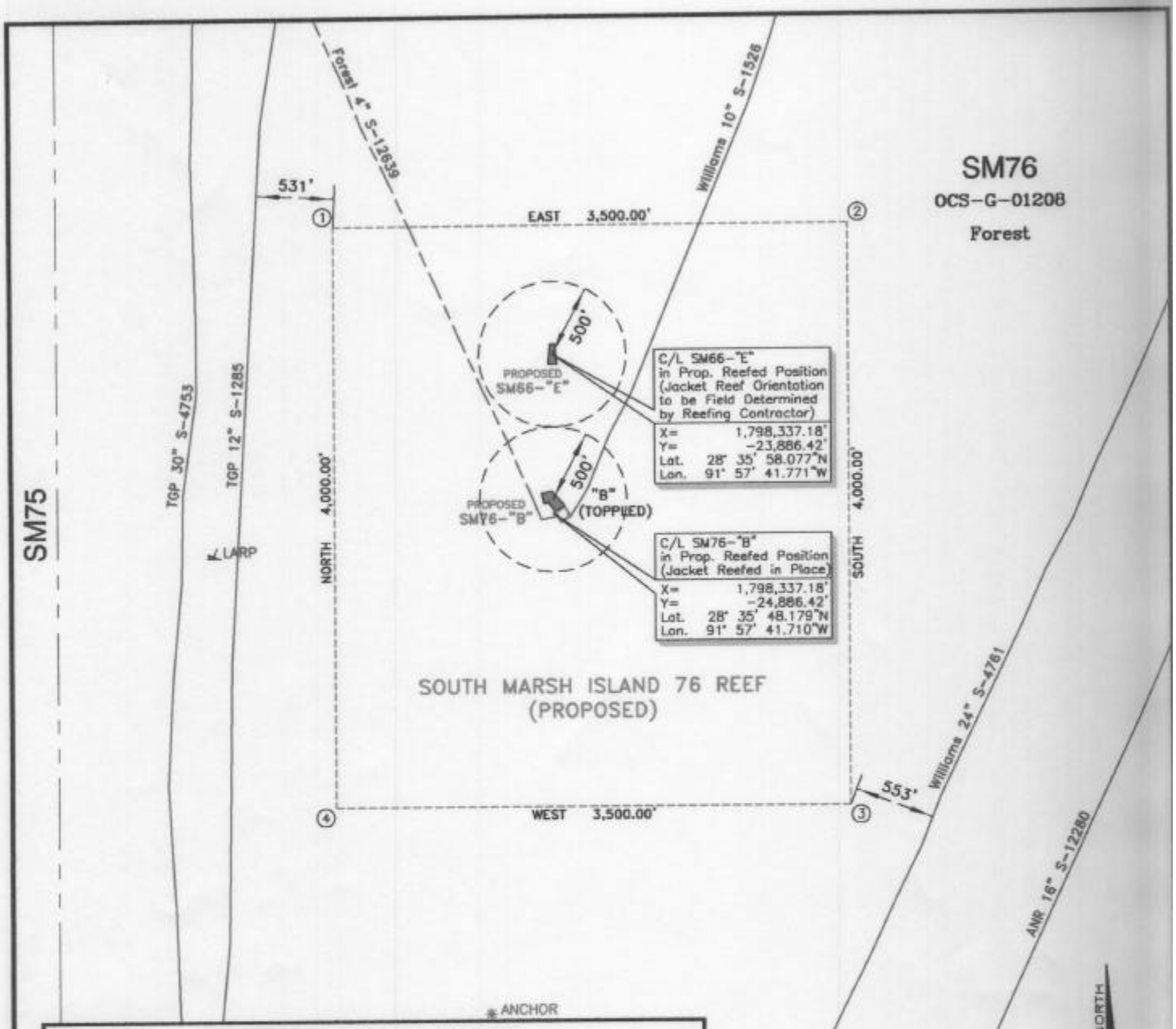

ARTIFICIAL REEF BOUNDARIES				
CORNER	X COORDINATE	Y COORDINATE	LATITUDE	LONGITUDE
1	1,796,850.00'	-23,000.00'	28° 36' 06.771"N	91° 57' 58.505"W
2	1,800,350.00'	-23,000.00'	28° 36' 06.960"N	91° 57' 19.251"W
3	1,800,350.00'	-27,000.00'	28° 35' 27.366"N	91° 57' 19.007"W
4	1,796,850.00'	-27,000.00'	28° 35' 27.176"N	91° 57' 58.258"W

FORMERLY FOREST OIL PROPERTY

MARINER ENERGY, INC.

SOUTH MARSH ISLAND 76-"B" and 66-"E" PROPOSED REEF POSITIONS

BLOCK 76
SOUTH MARSH ISLAND AREA
GULF OF MEXICO

FUGRO CHANCE INC.
300 Dulles Dr. Lafayette, Louisiana 70506-3001 (337) 237-1300

GEODETIC DATUM: NAD27
PROJECTION: LOUISIANA SOUTH
GRID UNITS: US SURVEY FEET

SCALE IN FEET 0 1,000'

Job No.: 06-3174 | Date: 2/20/06 | Drwn: BCN | Chart: 1 Of: 3

Dwgfile: H:\2006\063174\CAD\Marine\063174A-all

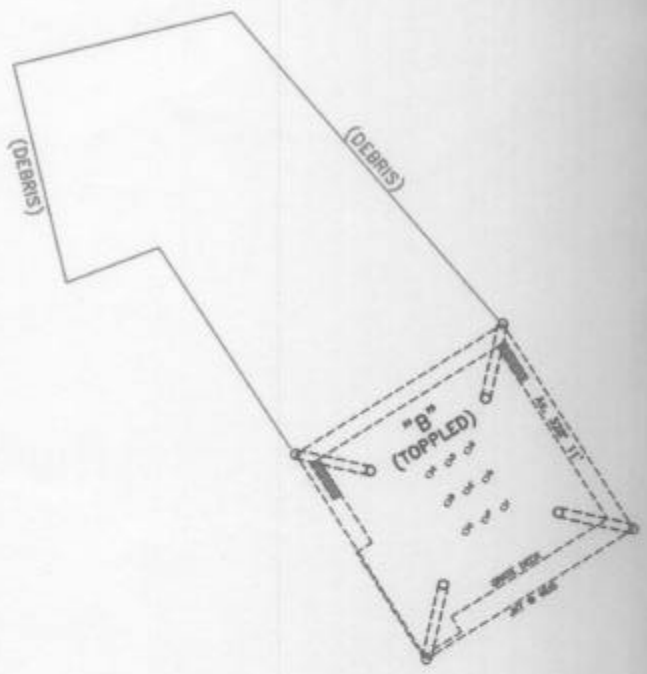

PLAN

PROFILE

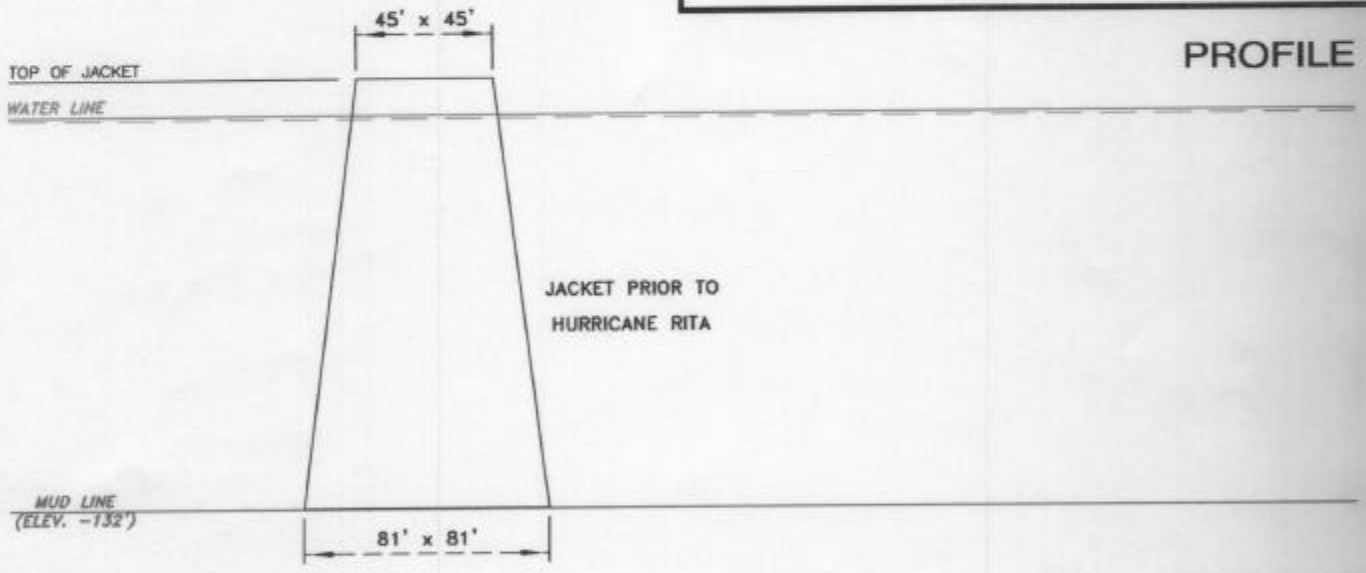

FORMERLY FOREST OIL PROPERTY

MARINER ENERGY, INC.

SOUTH MARSH ISLAND 76 - "B"
TO BE REEFED

BLOCK 76
SOUTH MARSH ISLAND AREA
GULF OF MEXICO

FUGRO CHANCE INC.
300 Dulles Dr. Lafayette, Louisiana 70506-3001 (337) 237-1300

GEODETIC DATUM: NAD27 PROJECTION: LOUISIANA SOUTH GRID UNITS: US SURVEY FEET		SCALE IN FEET 0 60'	
Job No.: 06-3174	Date: 2/20/06	Drwn: BCN	Chart: 2 Of: 3
Dwgfile: H:\2006\063174\CAD\Marine\063174B			

Printed: 3/3/06

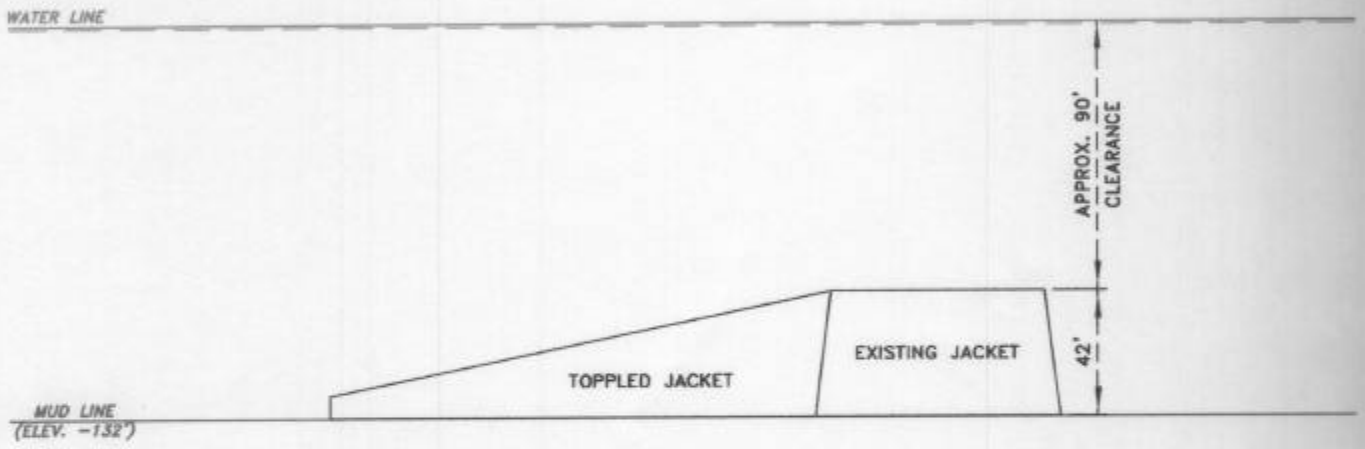

PROFILE

FORMERLY FOREST OIL PROPERTY

NOTES:
1) 47 MILES TO NEAREST SHIPPING FAIRWAY.

MARINER ENERGY, INC.

SOUTH MARSH ISLAND 76 - "B"
IN PROPOSED REEF POSITION
BLOCK 76
SOUTH MARSH ISLAND AREA
GULF OF MEXICO

FUGRO CHANCE INC.

GEODETIC DATUM: NAD27 PROJECTION: LOUISIANA SOUTH GRID UNITS: US SURVEY FEET		SCALE IN FEET 0 60'	
Job No.: 06-3174	Date: 2/20/06	Drwn: BCN	Chart: 3 Of: 3
Dwgfile: H:\2006\063174\CAD\Marine\063174B			

Printed: 3/3/06

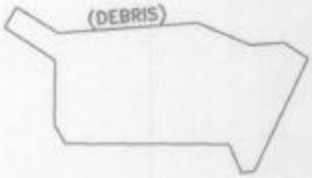

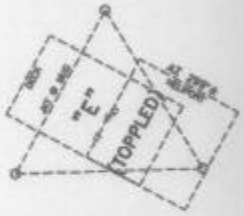

WARNING JACKET SUBMERGED
9' BELOW WATER LINE

PLAN

PROFILE

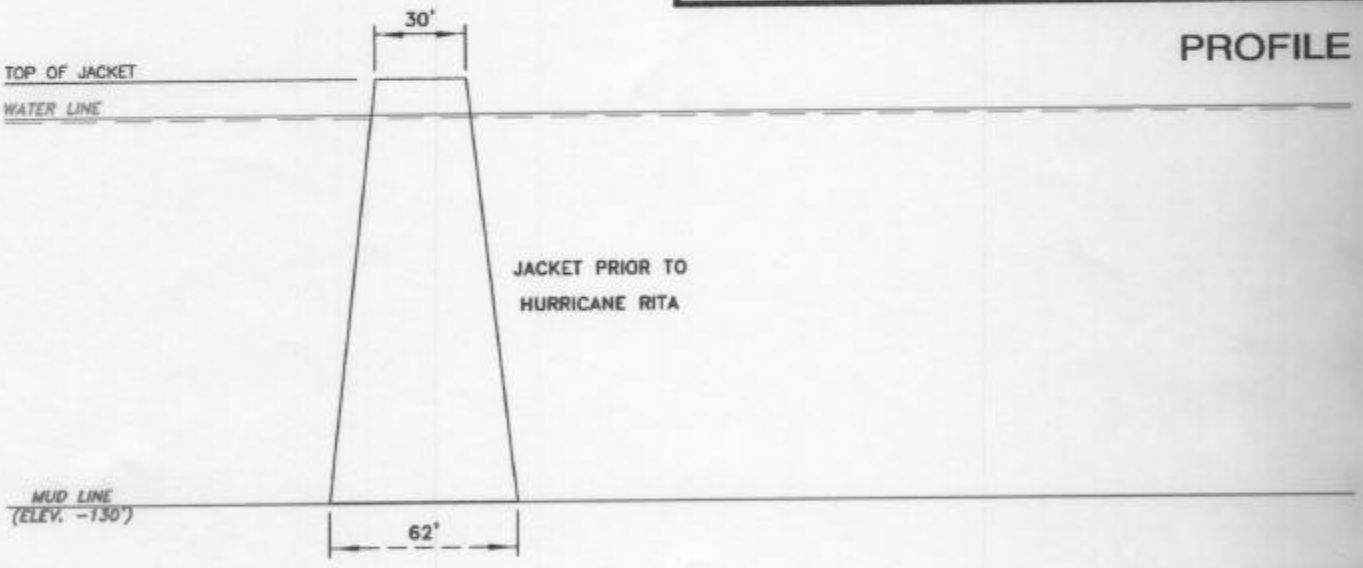

FOREST OIL CORPORATION

SOUTH MARSH ISLAND 66 - "E"
TO BE REEFED

BLOCK 76
SOUTH MARSH ISLAND AREA
GULF OF MEXICO

FUGRO CHANCE INC.
200 Dulles Dr. Lafayette, Louisiana 70506-3001 (337) 237-1300

GEODETIC DATUM: NAD27 PROJECTION: LOUISIANA SOUTH GRID UNITS: US SURVEY FEET		SCALE IN FEET 0 60'	
Job No.: 06-3175	Date: 2/21/06	Drwn: BCN	Chart: 2 Of: 3
Dwgfile: H:\2006\063175\CAD\Marine\063175B			

Printed: 3/24/06

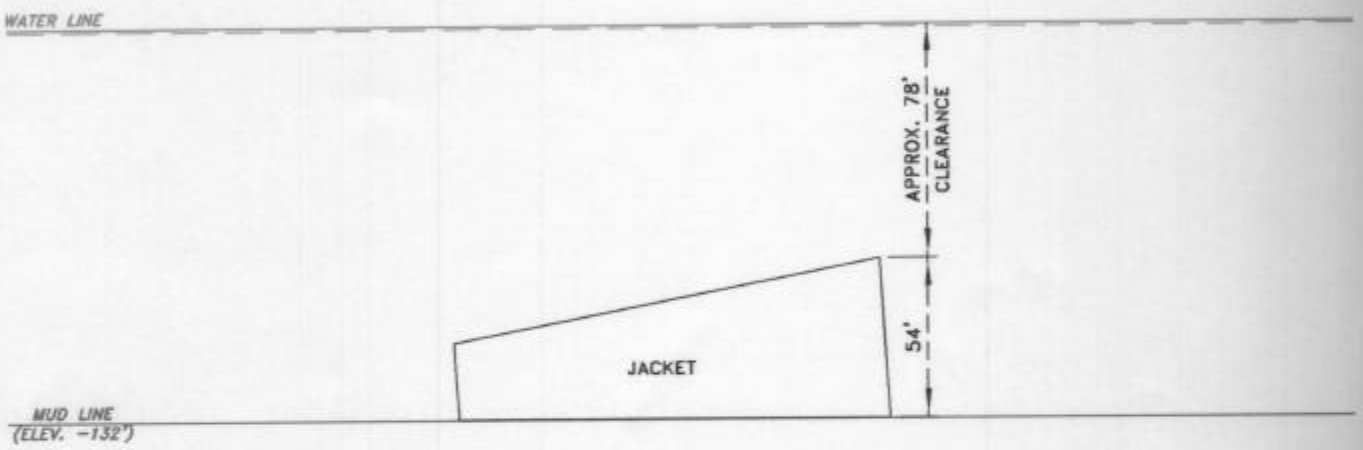

PROFILE

FORMERLY FOREST OIL PROPERTY

NOTES:
1) 47 MILES TO NEAREST SHIPPING FAIRWAY.

MARINER ENERGY, INC.

SOUTH MARSH ISLAND 66 - "E"
IN PROPOSED REEF POSITION
BLOCK 76
SOUTH MARSH ISLAND AREA
GULF OF MEXICO

FUGRO CHANCE INC.
300 Dulles Dr. Lafayette, Louisiana 70506-3001 (337) 237-4300

GEODETIC DATUM: NAD27 PROJECTION: LOUISIANA SOUTH GRID UNITS: US SURVEY FEET		SCALE IN FEET 0 60'	
Job No.: 06-3175	Date: 2/21/06	Drwn: BCN	Chart: 3 Of: 3
Dwgfile: H:\2006\063175\CAD\Marine\0631758			

Printed: 3/3/06