Louisiana, United States, North America

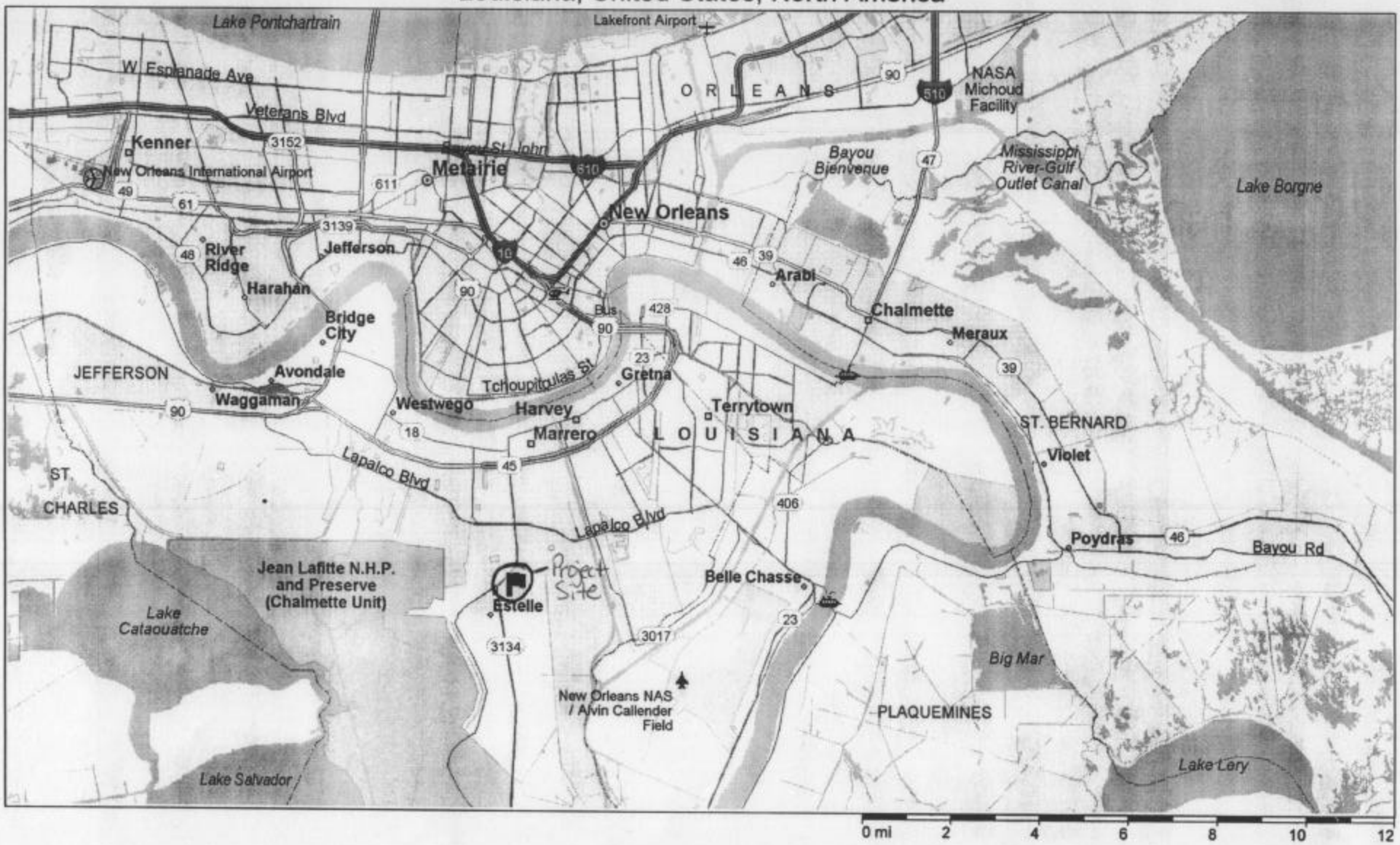

Copyright © 1988-2002 Microsoft Corp. and/or its suppliers. All rights reserved. http://www.microsoft.com/streets
© Copyright 2001 by Geographic Data Technology, Inc. All rights reserved. © 2001 Navigation Technologies. All rights reserved. This data includes information taken with permission from Canadian authorities © Her Majesty the Queen in Right of Canada.

Estelle, Louisiana, United States

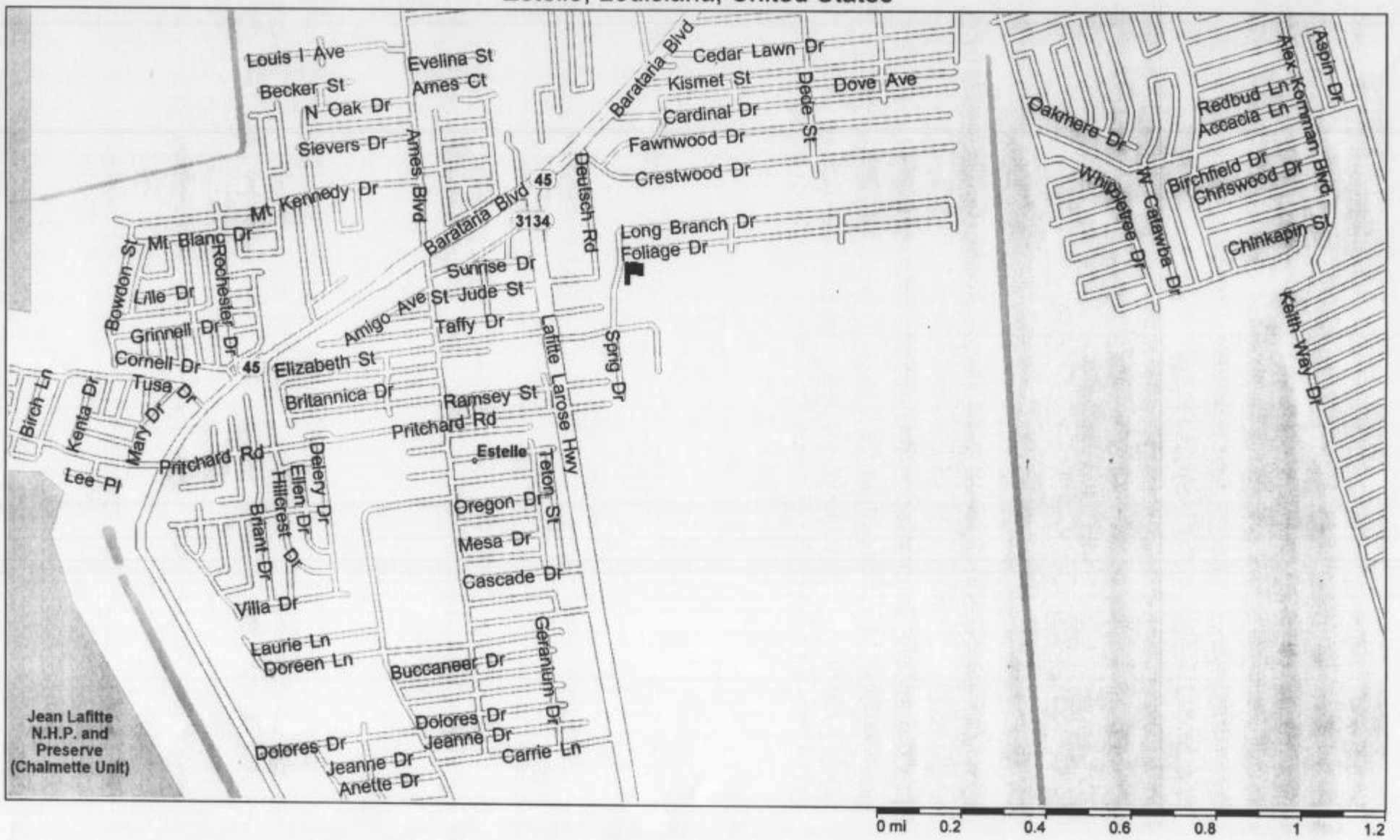

Copyright © 1988-2002 Microsoft Corp. and/or its suppliers. All rights reserved. http://www.microsoft.com/streets
© Copyright 2001 by Geographic Data Technology, Inc. All rights reserved. © 2001 Navigation Technologies. All rights reserved. This data includes information taken with permission from Canadian authorities © Her Majesty the Queen in Right of Canada.

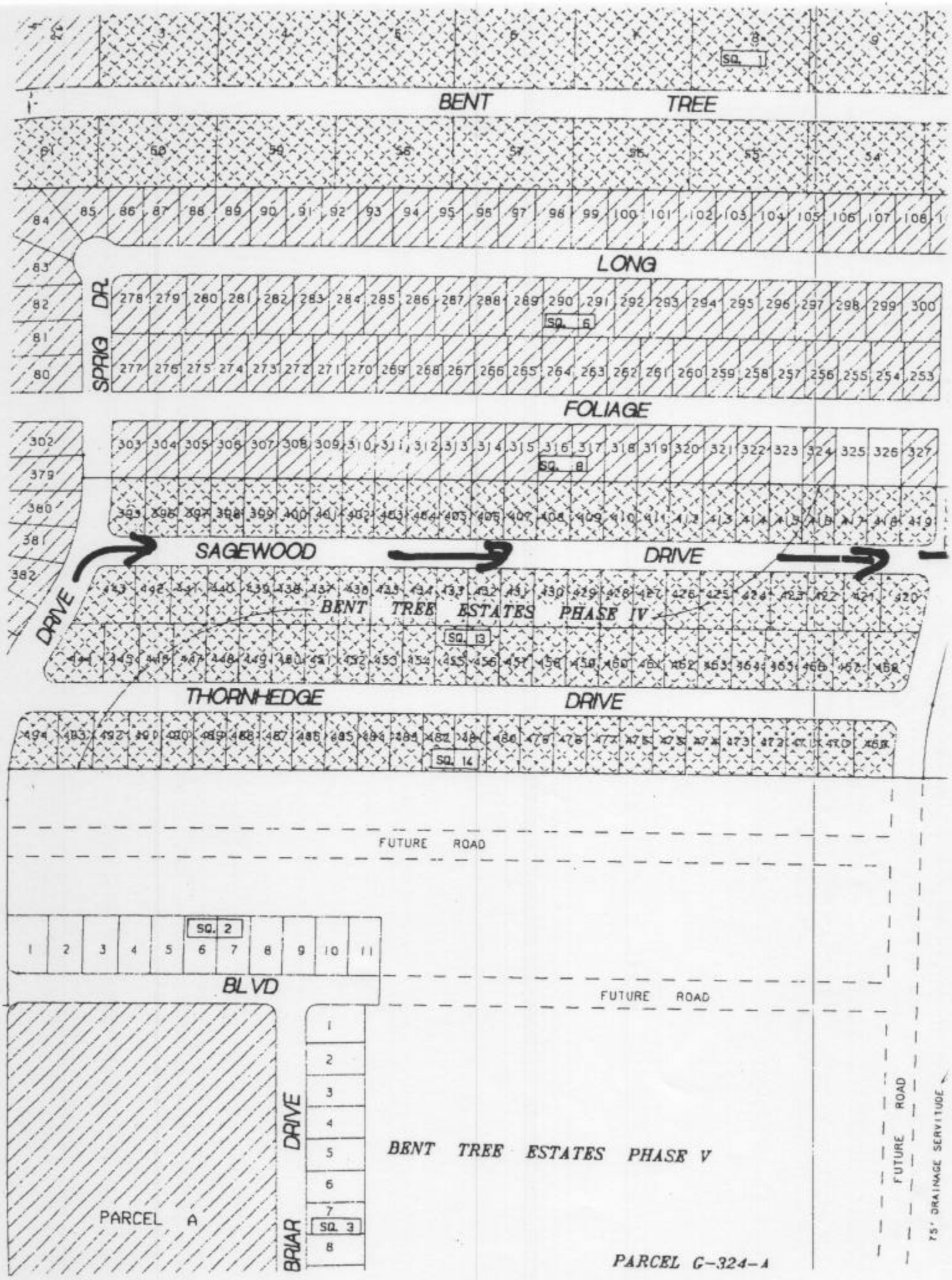
BENT TREE
LONG
SPRIG DR.
FOLIAGE
SAGEWOOD DRIVE
DRIVE
BENT TREE ESTATES PHASE IV
THORNHEDGE DRIVE
FUTURE ROAD
BLVD
FUTURE ROAD
DRIVE
BRIAR
BENT TREE ESTATES PHASE V
PARCEL A
FUTURE ROAD
75' DRAINAGE SERVITUDE
PARCEL G-324-A

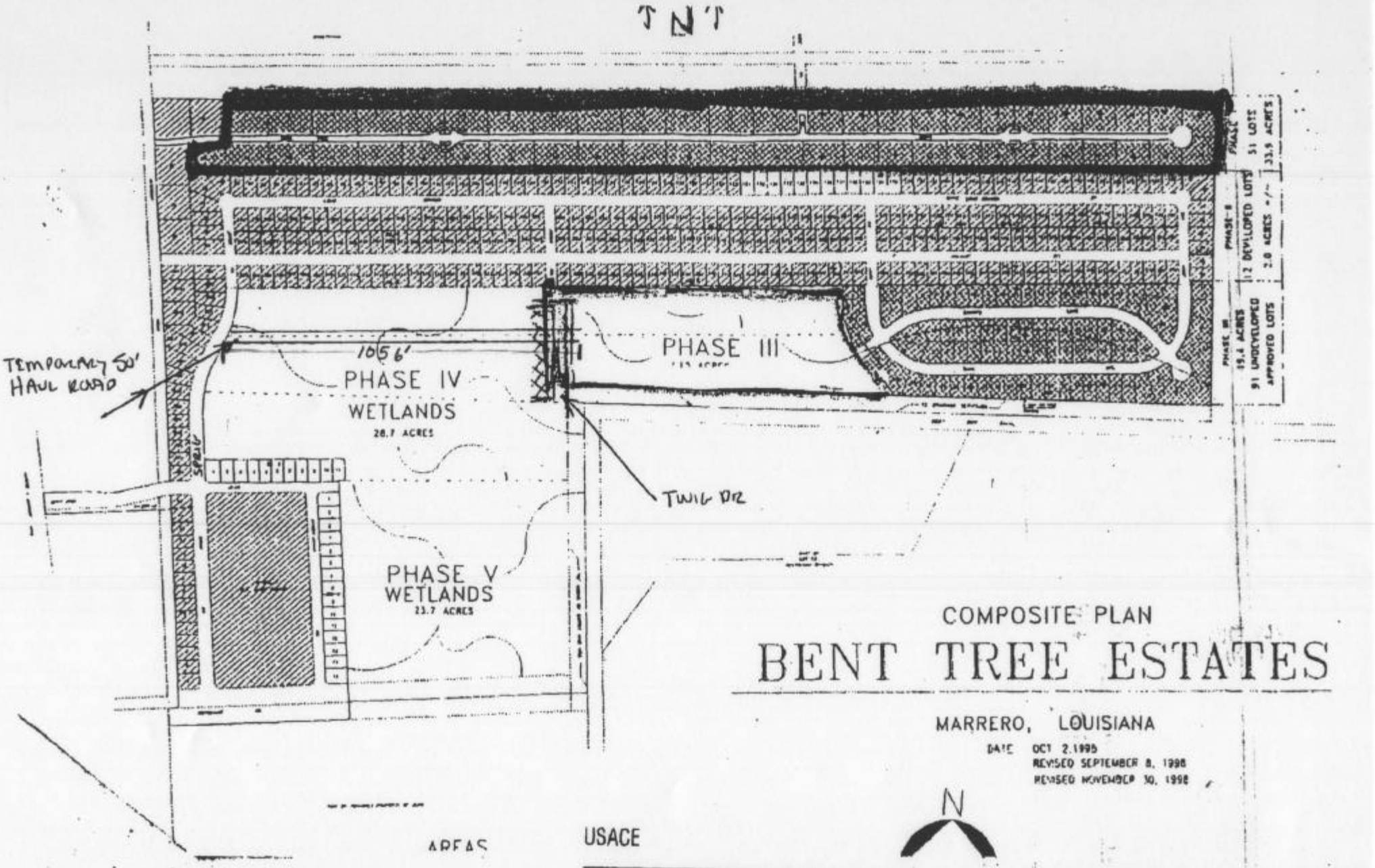

USACE

FI 09 SEP 03
R. HEFFNER
FOR C.A. JONES
(# 20-030-3815)

APPROVED
JURISDICTIONAL DETERMINATION

= WETLAND & NONWETLANDS; MIXED, NOT DELINEATED
- OTHER WATERS

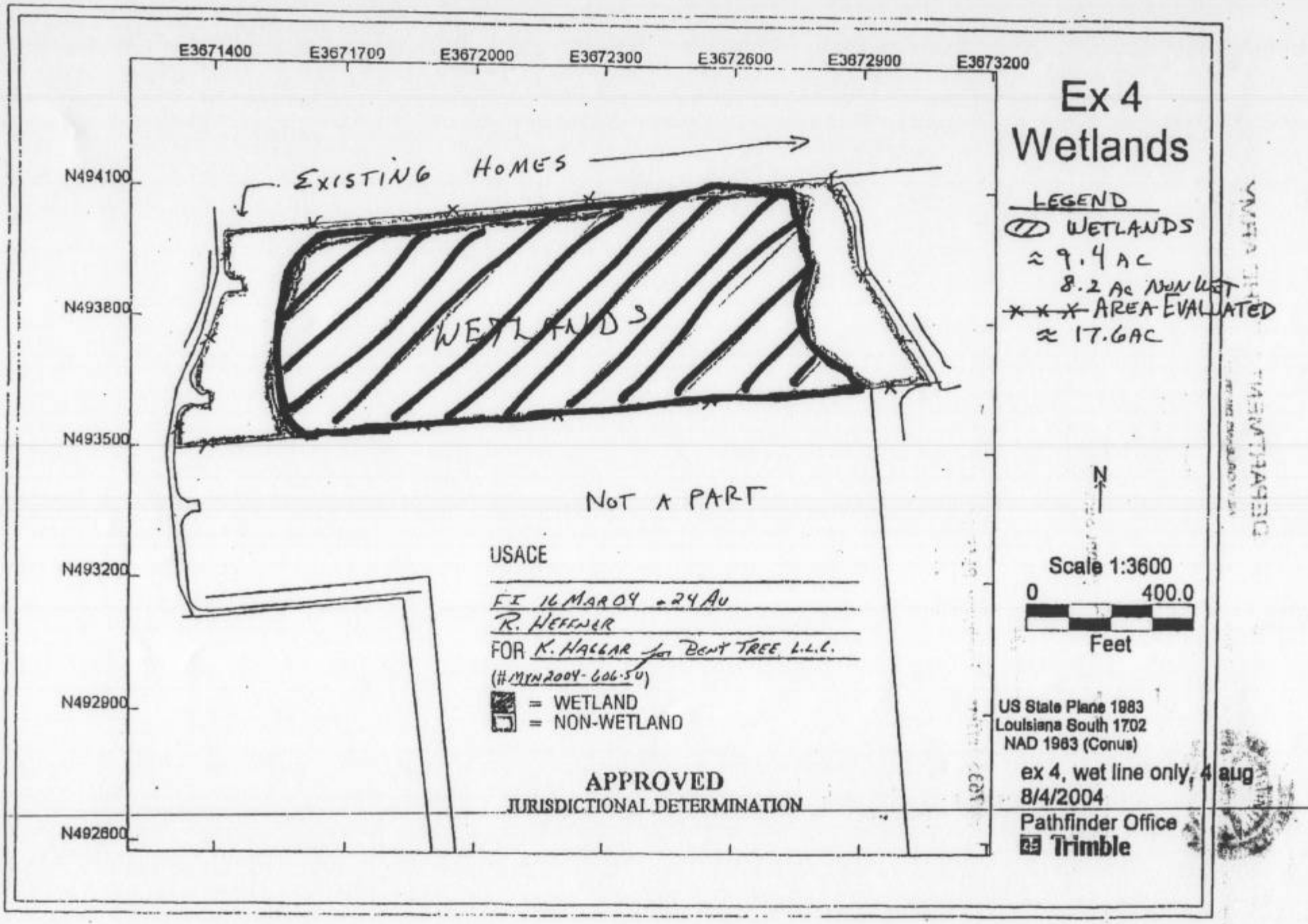
E3671400
E3671700
E3672000
E3672300
E3672600
E3672900
E3673200
N494100
N493800
N493500
N493200
N492900
N492600
EXISTING HOMES
WETLANDS
NOT A PART
USACE
FI 16 MAR 04 - 24 AU
R. HEFFNER
FOR K. HAGGAR for BENT TREE L.L.C.
(#MVN2004-606-SU)
= WETLAND
= NON-WETLAND
APPROVED
JURISDICTIONAL DETERMINATION
Ex 4
Wetlands
LEGEND
WETLANDS
≈ 9.4 AC
8.2 AC NON WET
AREA EVALUATED
≈ 17.6AC
N
Scale 1:3600
0
400.0
Feet
US State Plane 1983
Louisiana South 1702
NAD 1983 (Conus)
ex 4, wet line only, 4 aug
8/4/2004
Pathfinder Office
Trimble

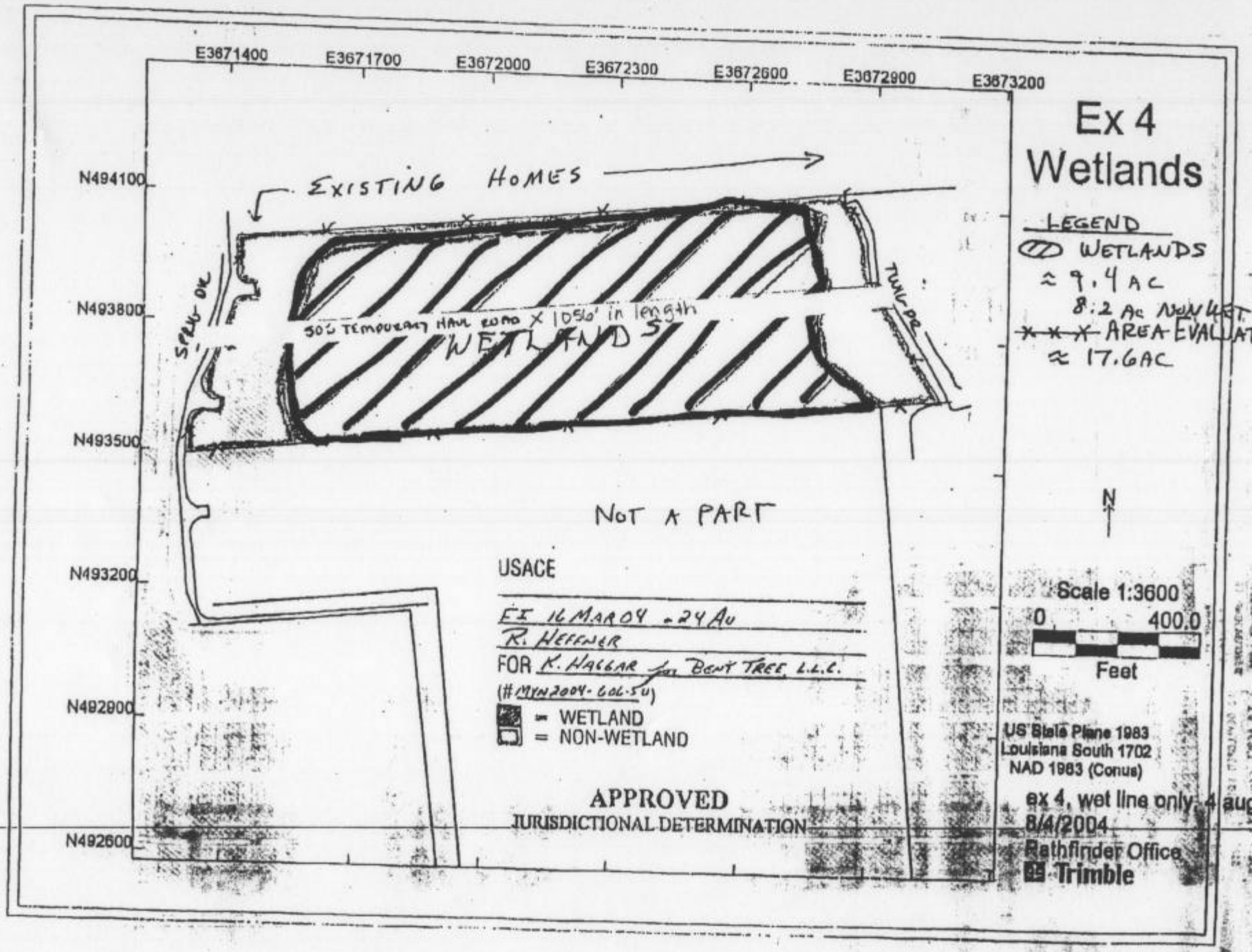

Ex 4
Wetlands
LEGEND
WETLANDS
≈ 9.4 AC
8.2 AC NON WET
AREA EVALUATED
≈ 17.6AC
EXISTING HOMES
SPRUG DR
TWIL DR
50' TEMPORARY HAUL ROAD X 1056' in length
WETLANDS
NOT A PART
USACE
EI 16 MAR 04 - 24 AU
R. HEFFNER
FOR K. HAGGAR for BENT TREE, L.L.C.
(#MYN2004-606-SU)
= WETLAND
= NON-WETLAND
APPROVED
JURISDICTIONAL DETERMINATION
E3671400
E3671700
E3672000
E3672300
E3672600
E3672900
E3673200
N494100
N493800
N493500
N493200
N492900
N492600
N
Scale 1:3600
0
400.0
Feet
US State Plane 1983
Louisiana South 1702
NAD 1983 (Conus)
ex 4, wet line only, 4 aug
8/4/2004
Pathfinder Office
Trimble

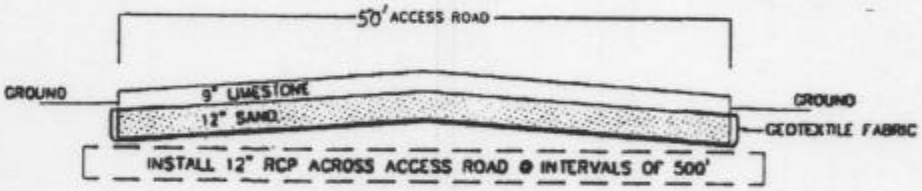

ACCESS ROAD DETAIL