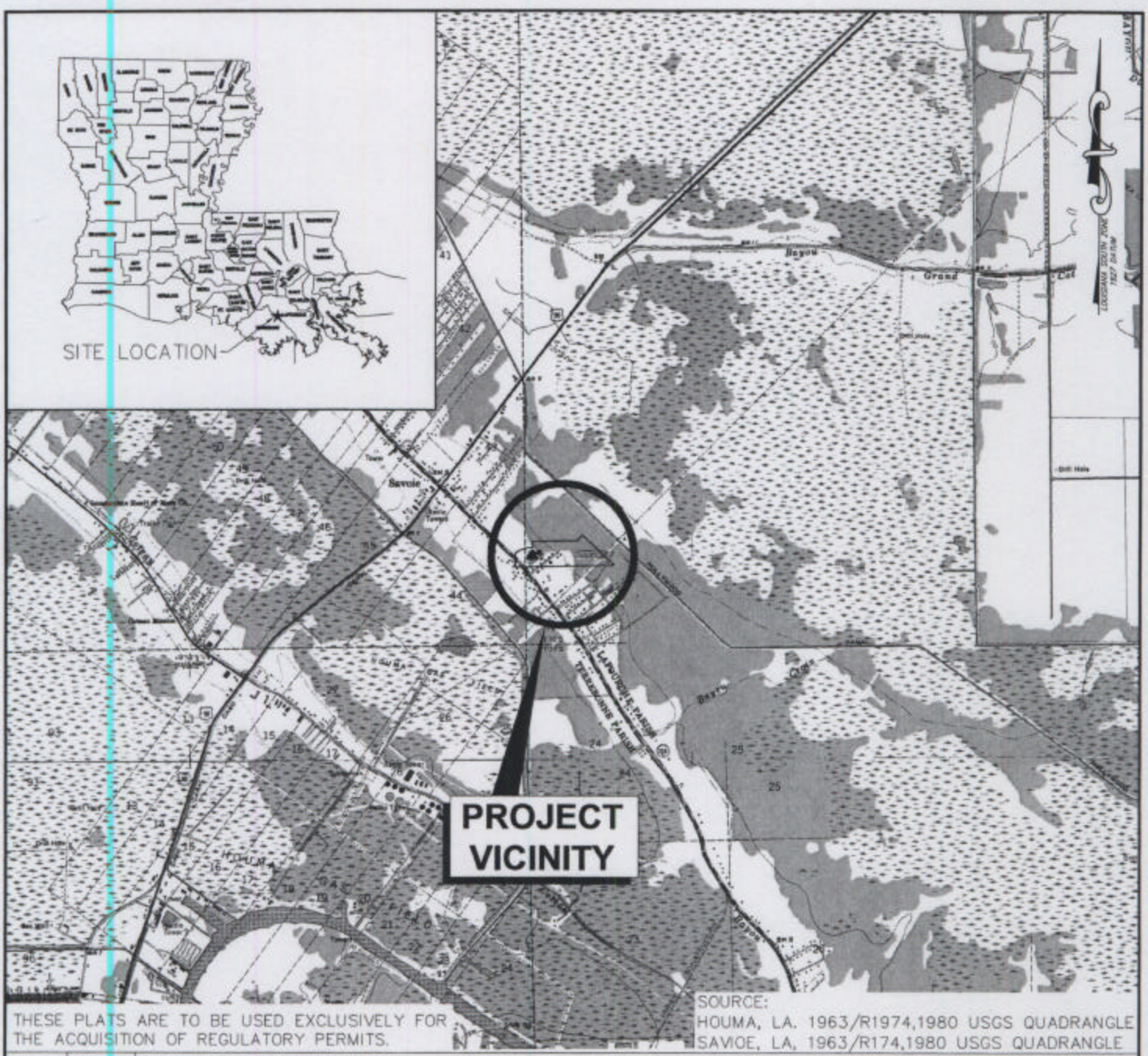

THESE PLATS ARE TO BE USED EXCLUSIVELY FOR THE ACQUISITION OF REGULATORY PERMITS.

SOURCE:
HOUMA, LA. 1963/R1974,1980 USGS QUADRANGLE
SAVIOE, LA. 1963/R174,1980 USGS QUADRANGLE

NO.	DATE	REVISION

VICINITY MAP

LAFOURCHE PARISH SCHOOL BOARD

SCALE IN FEET

4000' 2000' 0 4000'

PROPOSED BAYOU BLUE MIDDLE SCHOOL
LOCATED IN SECTION 31, T 16 S - R 18 E
LAFOURCHE PARISH, LOUISIANA

T. Baker Smith & Son, Inc.
Professional Consultants
PLANNING - DESIGN - CONSTRUCTION MANAGEMENT - OPERATIONS COMPLIANCE
SURVEYING - ENGINEERING - ENVIRONMENTAL SERVICES
(985) 868-1050 www.tbsmith.com

DRAWN BY:	R.A.P.	SHEET 1	OF 4
APPROVED BY:	H.J.T.	DRAWING NAME:	04249 V01
SCALE:	1"=4,000'	JOB NUMBER:	V2004-249
DATE:	09/07/04	MAP NUMBER:	

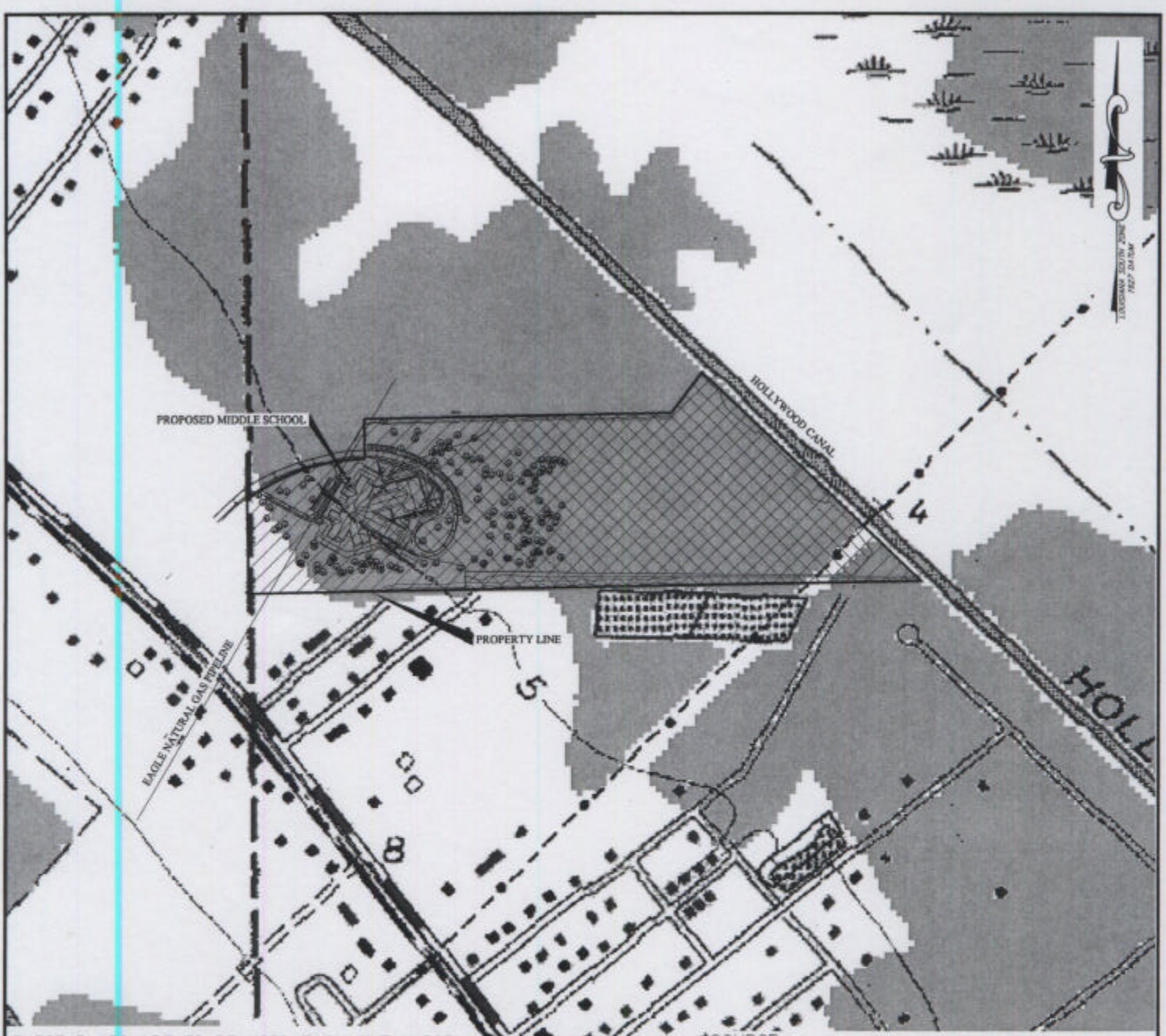

THESE PLATS ARE TO BE USED EXCLUSIVELY FOR THE ACQUISITION OF REGULATORY PERMITS.

SOURCE: SAVIOE, LA, 1963/R174,1980 USGS QUADRANGLE

NO.	DATE	REVISION

SITE MAP

LAFOURCHE PARISH SCHOOL BOARD

SCALE IN FEET

600' 300' 0 600'

PROPOSED BAYOU BLUE MIDDLE SCHOOL
LOCATED IN SECTION 31, T 16 S - R 18 E
LAFOURCHE PARISH, LOUISIANA

T. Baker Smith & Son, Inc.
Professional Consultants
PLANNING - DESIGN - CONSTRUCTION MANAGEMENT - OPERATIONS COMPLIANCE
SURVEYING - ENGINEERING - ENVIRONMENTAL SERVICES
(985) 868-1050 www.tbsmith.com

DRAWN BY:	R.A.P.	SHEET 2	OF 4
APPROVED BY:	H.J.T.	DRAWING NAME:	04249 E01
SCALE:	1"=600'	JOB NUMBER:	V2004-249
DATE:	09/07/04	MAP NUMBER:	

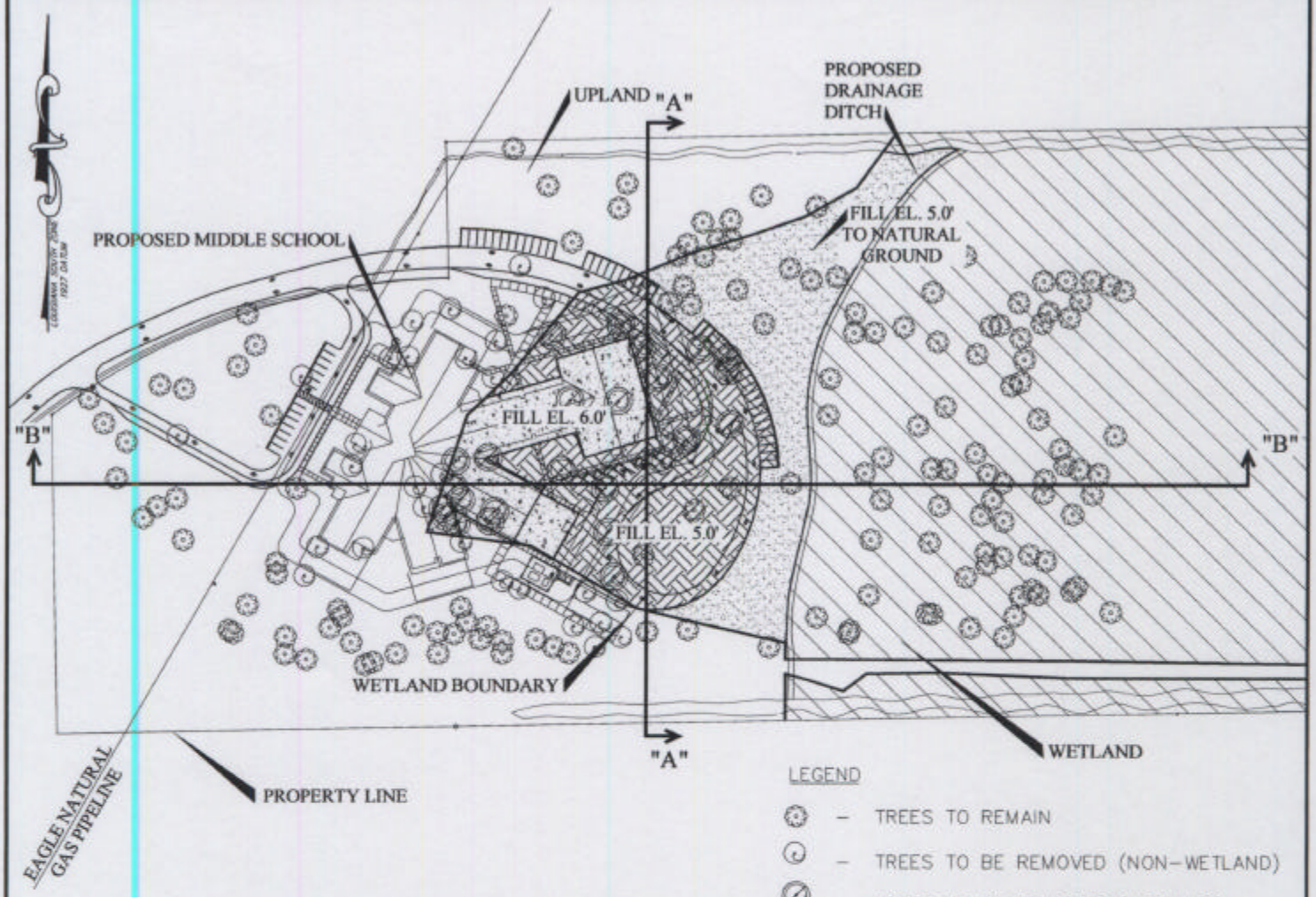

LEGEND

- TREES TO REMAIN
- TREES TO BE REMOVED (NON-WETLAND)
- TREES TO BE REMOVED (WETLAND)
- UPLAND
- WETLAND
- WETLAND AREA TO BE FILLED (EL. 6.0)
- WETLAND AREA TO BE FILLED (EL. 5.0)
- WETLAND AREA TO BE FILLED (EL. 5.0 TO NATURAL GROUND)

±86 TREES NOT TO BE CUT IN WETLANDS
±25 TREES TO BE CUT IN WETLANDS
±60 NOT TO BE CUT IN UPLANDS
±29 TREES TO BE CUT IN UPLANDS
2,650 CU. YDS. TO BE FILLED
±2.34 ACRES IMPACTED FROM SCHOOL
±.10 ACRES IMPACTED FROM DITCH

THESE PLATS ARE TO BE USED EXCLUSIVELY FOR THE ACQUISITION OF REGULATORY PERMITS.

NO.	DATE	REVISION

PLAN VIEW

LAFOURCHE PARISH SCHOOL BOARD

SCALE IN FEET

200' 100' 0 200'

PROPOSED BAYOU BLUE MIDDLE SCHOOL
LOCATED IN SECTION 31, T 16 S - R 18 E
LAFOURCHE PARISH, LOUISIANA

T. Baker Smith & Son, Inc.
Professional Consultants
PLANNING - DESIGN - CONSTRUCTION MANAGEMENT - OPERATIONS COMPLIANCE
SURVEYING - ENGINEERING - ENVIRONMENTAL SERVICES
(985) 868-1080 www.tbsmith.com

DRAWN BY:	R.A.P.	SHEET 3 OF 4	
APPROVED BY:	H.J.T.	DRAWING NAME:	04249 P01
SCALE:	1"=200'	JOB NUMBER:	V2004-249
DATE:	09/07/04	MAP NUMBER:	

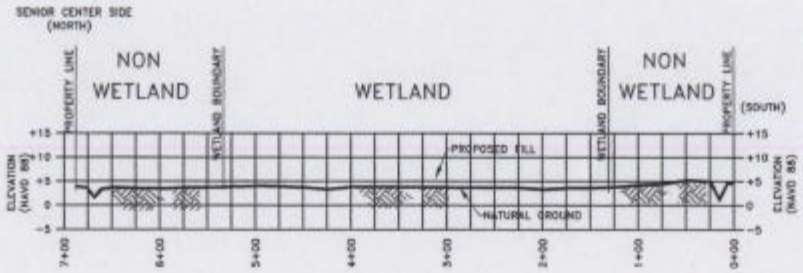

SECTION B-B

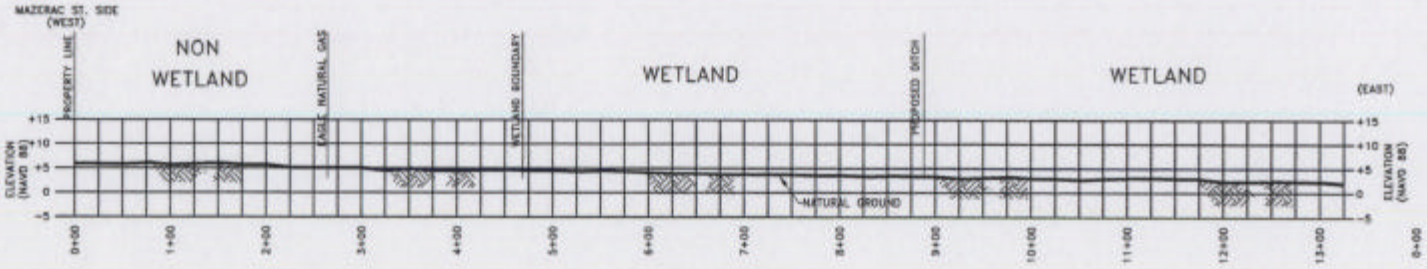

SECTION A-A

THESE PLATS ARE TO BE USED EXCLUSIVELY FOR THE ACQUISITION OF REGULATORY PERMITS.

CROSS SECTIONS

LAFOURCHE PARISH SCHOOL BOARD

PROPOSED BAYOU BLUE MIDDLE SCHOOL
LOCATED IN SECTION 31, T 16 S - R 18 E
LAFOURCHE PARICH, LOUISIANA

T. Baker Smith & Son, Inc.
Professional Consultants
PLANNING - DESIGN - CONSTRUCTION MANAGEMENT - OPERATIONS COMPLIANCE
SURVEYING - ENGINEERING - ENVIRONMENTAL SERVICES
(800) 880-1080 www.tbsmith.com

HORIZONTAL SCALE IN FEET
100' 50' 0 100'

VERTICAL SCALE IN FEET
20' 10' 0 20'

DRAWN BY:	R.A.P.	SHEET 4	OF 4
APPROVED BY:	H.J.T.	DRAWING NAME:	04249 S01
SCALE:	1"=200'	JOB NUMBER:	V2004-249
DATE:	09/08/04	MAP NUMBER:	