VICINITY MAP

Louisiana Department of Natural Resources - 2/16/2004
NOTE Data from this web site are not to be used for legal purposes

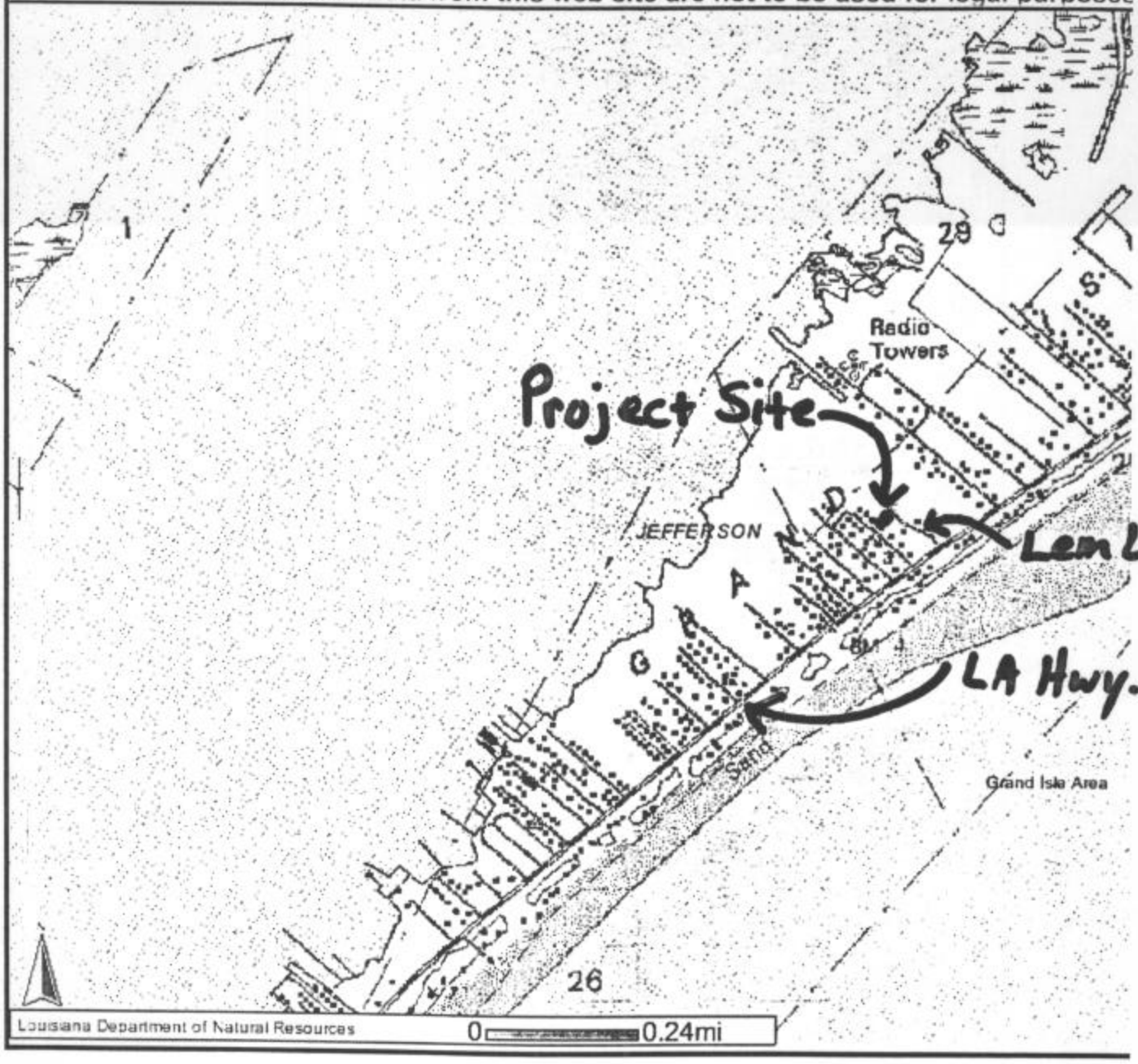

Legend

- Parishes
- Offshore Areas
- Maps (1:24000)

David & Linda Hof
151 Lem Lane
Grand Isle, LA
Lots 11 + 12, Block C
of Gulf Beach
Subdivision
Lat. 29° 13' 13.66" N
Long. -90° 01' 09.035" W

PLAN VIEW

N

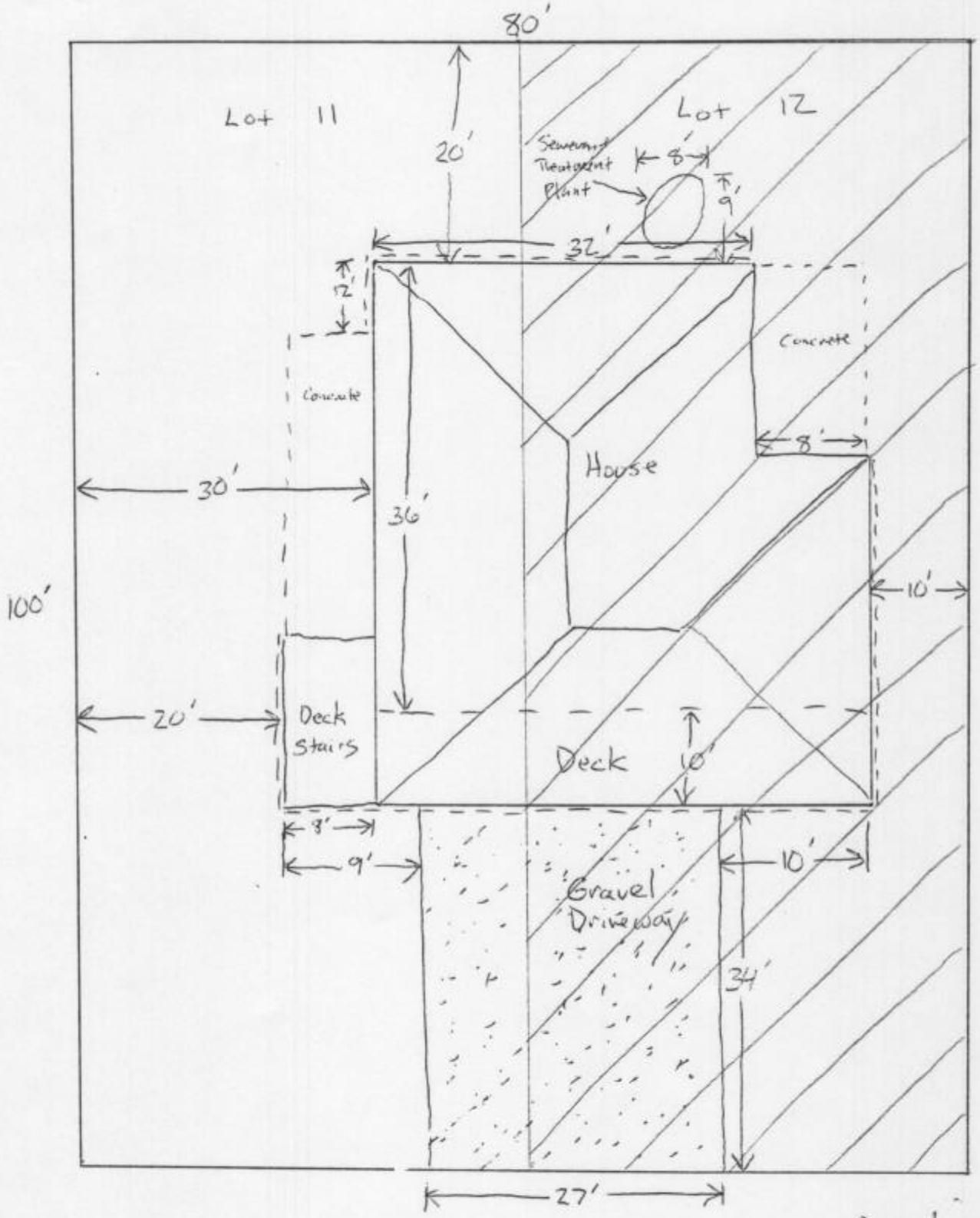

Wetlands

LEM LANE

David and Linda Hoff
PLAN VIEW

* Entire lot filled
trapped to all sides for drainage

Section View

Looking North

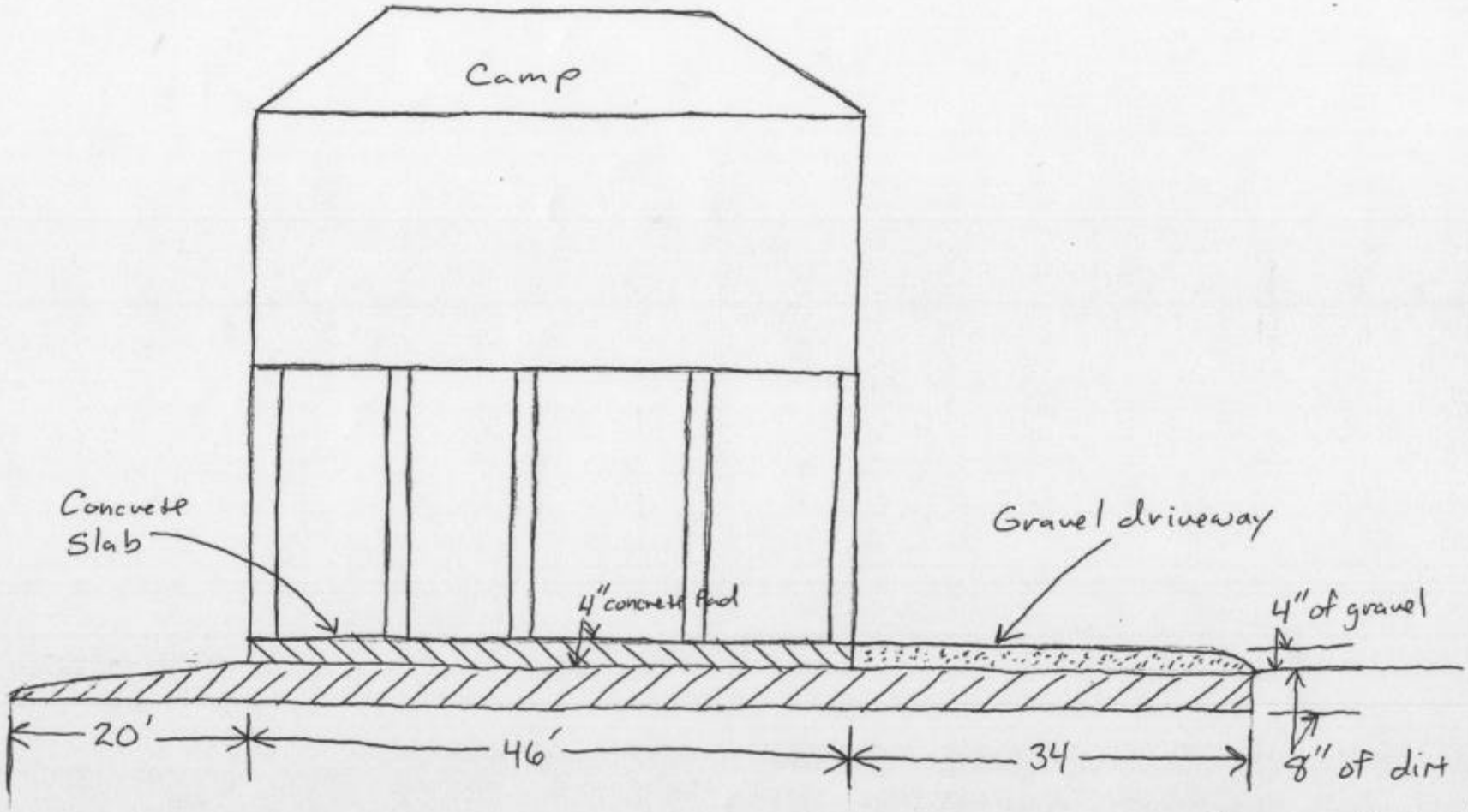

David and Linda Hoff
SECTION VIEW