VICINITY MAP

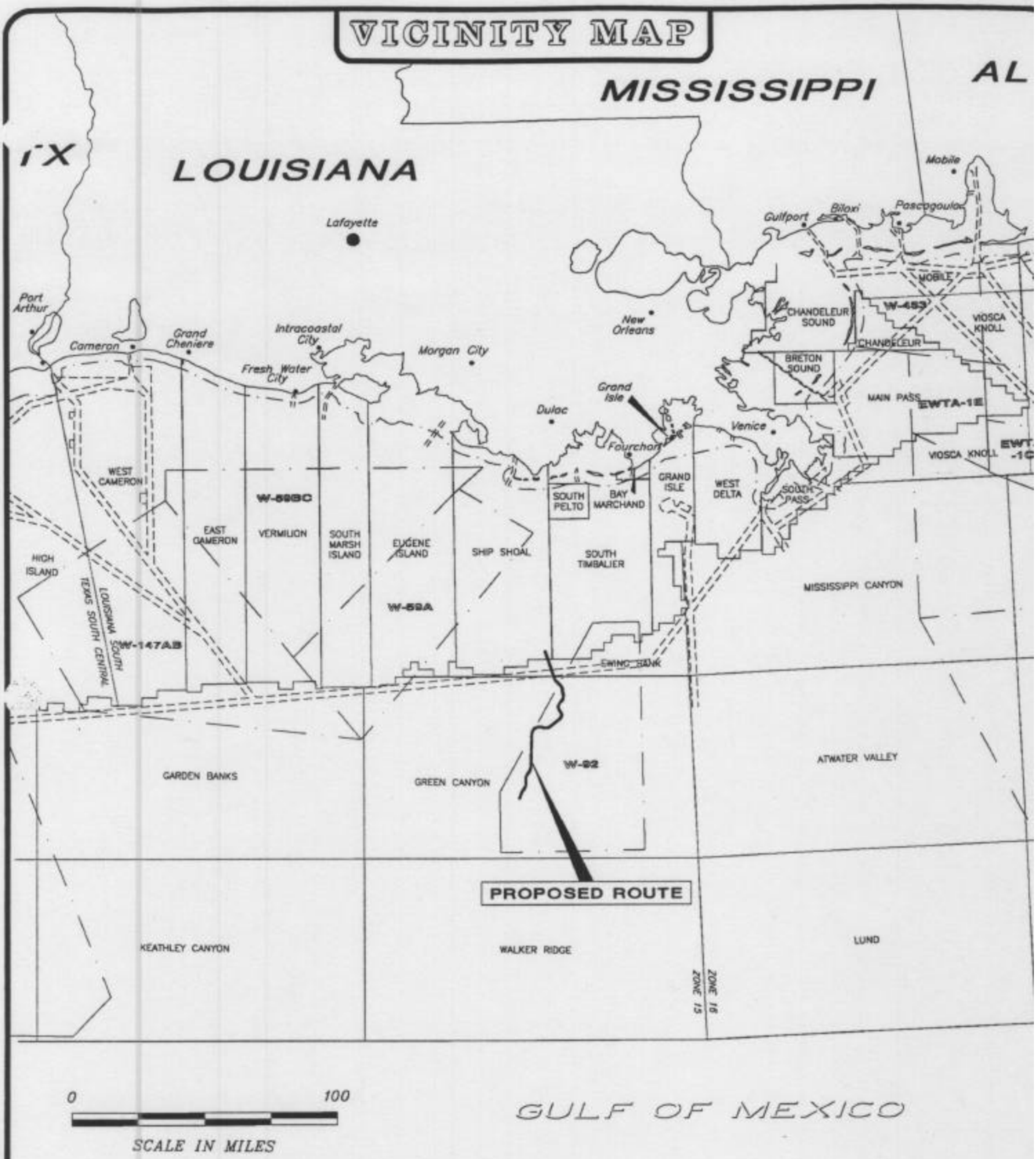

DATE: 08/26/2004 TIME: 14:07 FILENAME: J:\4681-4744\PERMITS\PRMCVR46810.DWG

GulfTerra

GulfTerra Field Services, LLC

PROPOSED 16" OIL PIPELINE ROUTE
Block 680 SPAR, Green Canyon Area
to
Block 332 "B", Ship Shoal Area

PREPARED BY: C&C Technologies SURVEY SERVICES 730 E. KALISTE SALOOM ROAD, LAFAYETTE, LA (337) 261-0660	JOB No: 4681-4744	REVISED:	DATE: 08/26/2004
	FILENAME: PRMCVR46810.DWG		SHEET 1 of 39

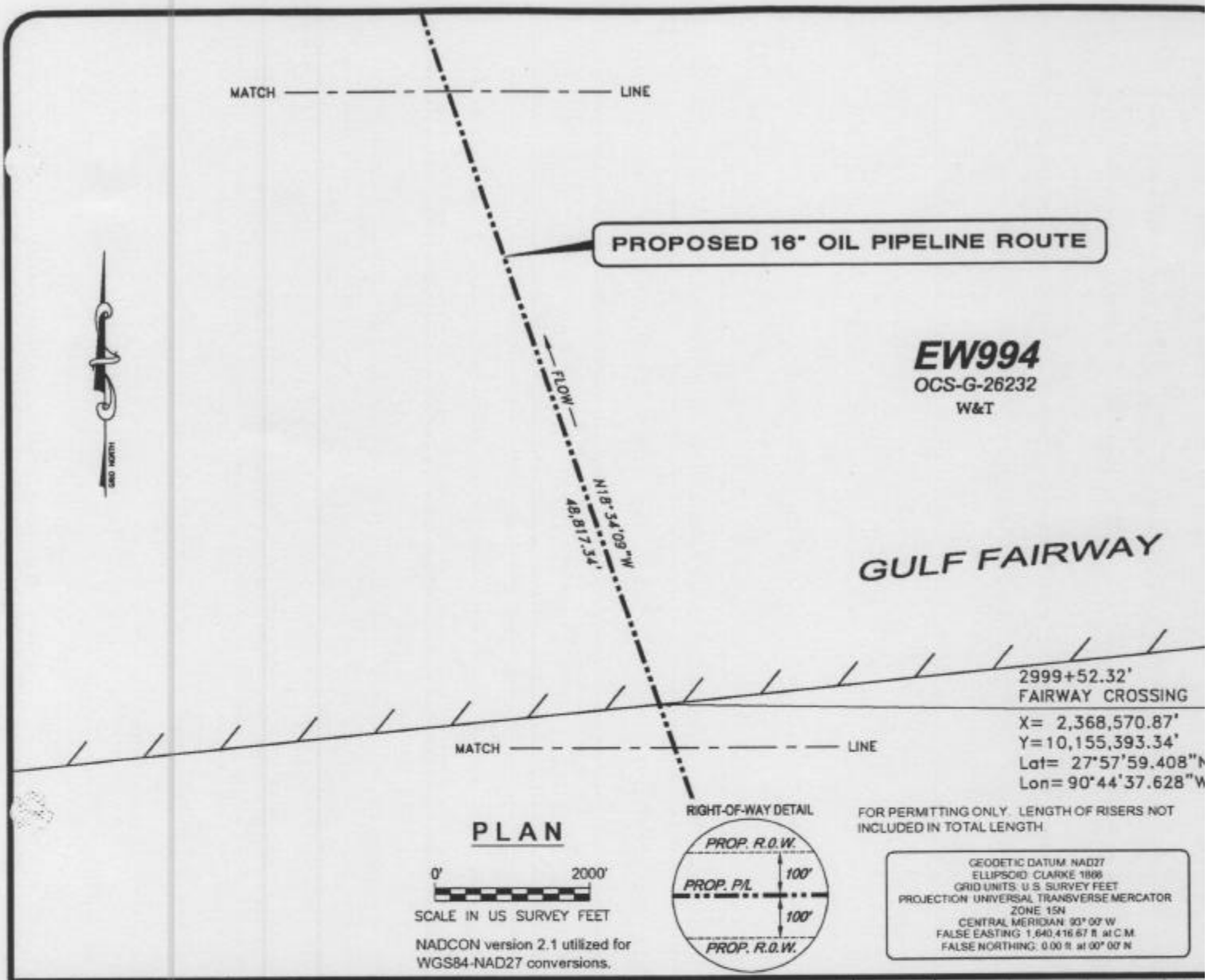

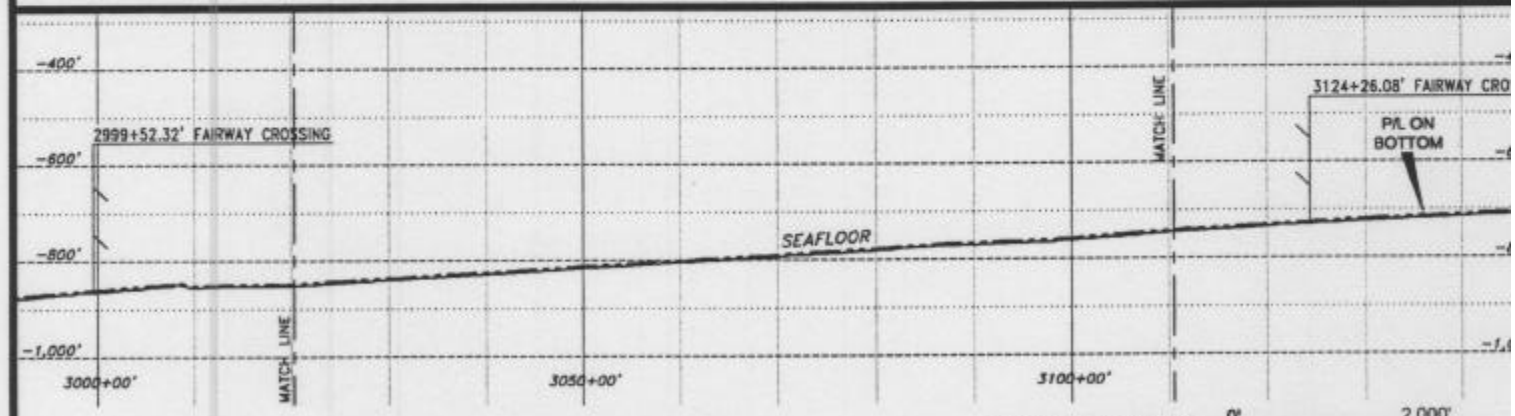

DATE: 08/26/2004 TIME: 11:52 FILENAME: J:\4681-4744\PERMITS\PRM46810.DWG

GulfTerra Field Services, LLC

PROPOSED 16" OIL PIPELINE ROUTE
Block 680 SPAR, Green Canyon Area
to
Block 332 "B", Ship Shoal Area

PREPARED BY: C&C Technologies SURVEY SERVICES	JOB No: 4681-4744	REVISED:	DATE: 08/26/2004
	FILENAME: PRM46810.DWG		SHEET 34 of 39

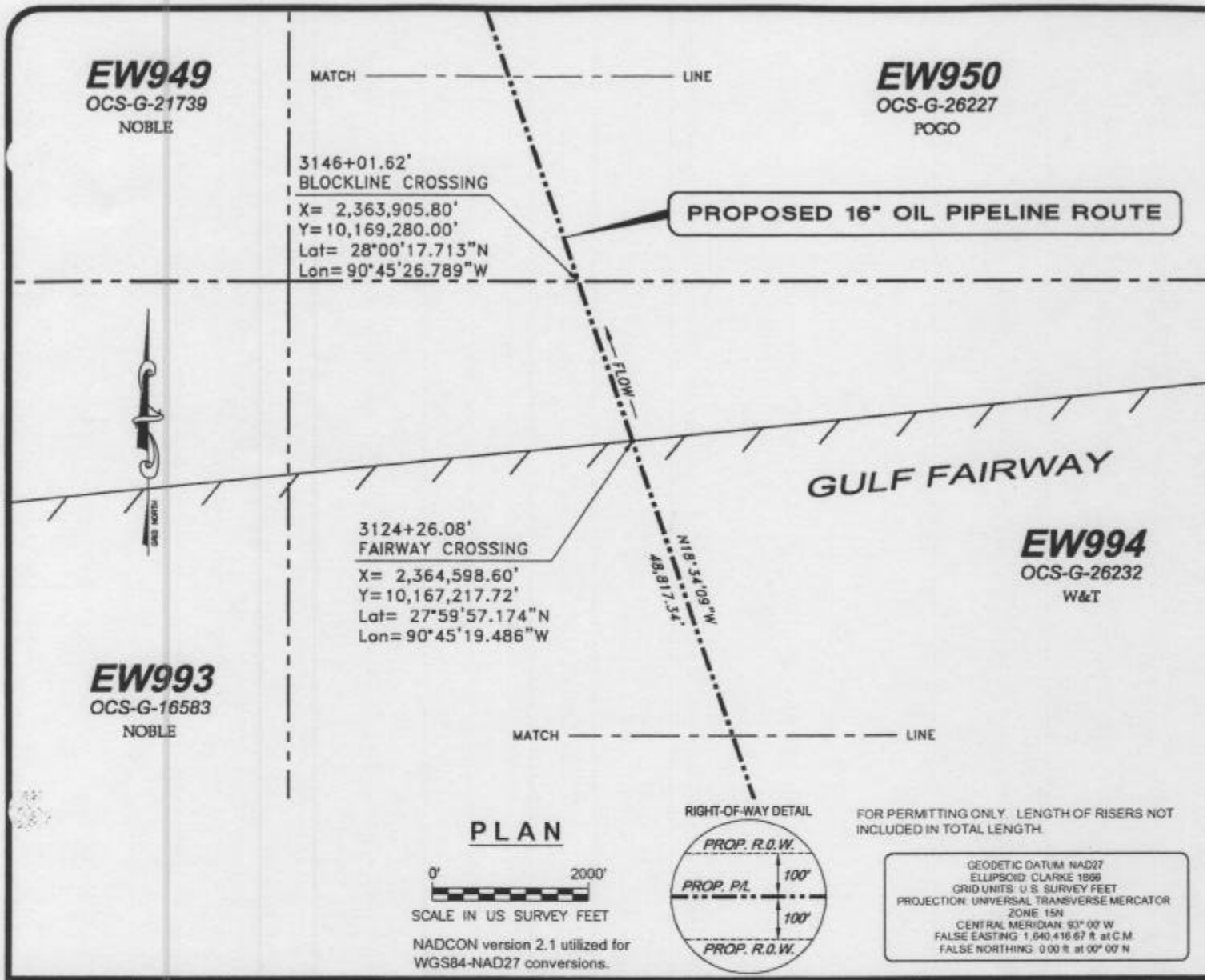

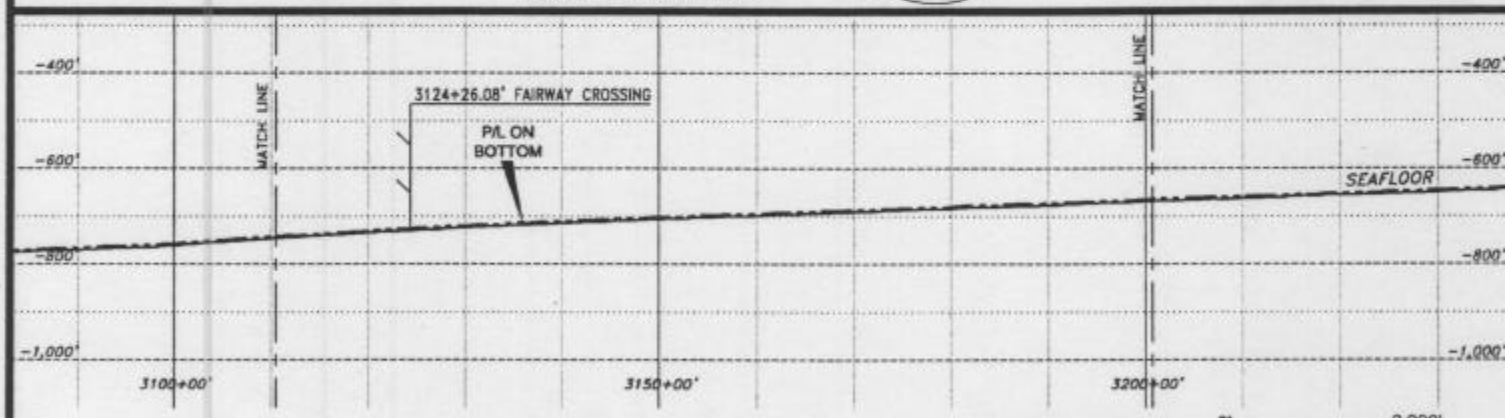

PROFILE

HORIZONTAL SCALE: 0' 2,000'
VERTICAL SCALE: 0' 400'

DATE: 08/26/2004 TIME: 11:52 FILENAME: J:\4681-4744\PERMITS\PRM46810.DWG

VERTICAL EXAGGERATION = 5

GulfTerra

GulfTerra Field Services, LLC

PROPOSED 16" OIL PIPELINE ROUTE
Block 680 SPAR, Green Canyon Area
to
Block 332 "B", Ship Shoal Area

PREPARED BY: C&C Technologies SURVEY SERVICES 730 E. KALISTE SALOOM ROAD, LAFAYETTE, LA (337) 261-0660	JOB No: 4681-4744	REVISED:	DATE: 08/26/2004
	FILENAME: PRM46810.DWG		SHEET 35 of 39